



2016 Supplemental Summary

Statewide Regional Evacuation Study

SARASOTA COUNTY APPENDIX

This document contains summaries (updated in 2016) of the following chapters of the 2010 Volume One, Technical Data Report:

Chapter 1: Regional Demographics

Chapter 2: Regional Hazards Analysis

Chapter 4: Regional Vulnerability & Population Analysis

Funding Provided by the Florida Division
of Emergency Management



Work completed by the Southwest
Florida Regional Planning Council



This page intentionally left blank.

TABLE OF CONTENTS
SARASOTA COUNTY APPENDIX

A. Introduction.....1
B. County Small Area Data.....1
C. County Demographic Trends.....4
D. County Census Maps.....8
E. County Hazard Maps.....14
F. Critical Facilities Vulnerability Analysis.....23

List of Tables

Table B1 Sarasota County Small Area Data.....1
Table F1 Sarasota County Health Care Vulnerability Assessment.....25
Table F2 Sarasota County Other Critical Facilities Vulnerability Assessment.....40

List of Maps

Map B1: Site Built Home Density.....2
Map B2: Mobile Home Density.....3
Map D1: County Population.....9
Map D2: Elderly Population (65+).....10
Map D3: County Vehicle Density.....11
Map D4: Poverty Status.....12
Map D5: English Language Not Spoken at Home.....13
Map E1: County Storm Surge.....15
Map E2: County Evacuation Zones.....16
Map E3: County Flood Zones.....18
Map E4: County Flooded Roadways.....20
Map E5: County Wildfire Risk.....22
Map F1: Selected County Critical Facilities.....24

This page intentionally left blank.

A. Introduction

This appendix provides a County Demographic Profile, Vulnerability Profile and a more detailed vulnerability analysis of critical facilities and corresponding maps.

B. County Small Area Data

Small Area Data is used with the Regional Transportation Evacuation Model. The data is gathered for two time periods – 2015 and 2020. This data is centered on housing units and provides for the number of site built and mobile homes in each County. The maps below depict the density of both site built homes in Sarasota County and mobile homes in the County.

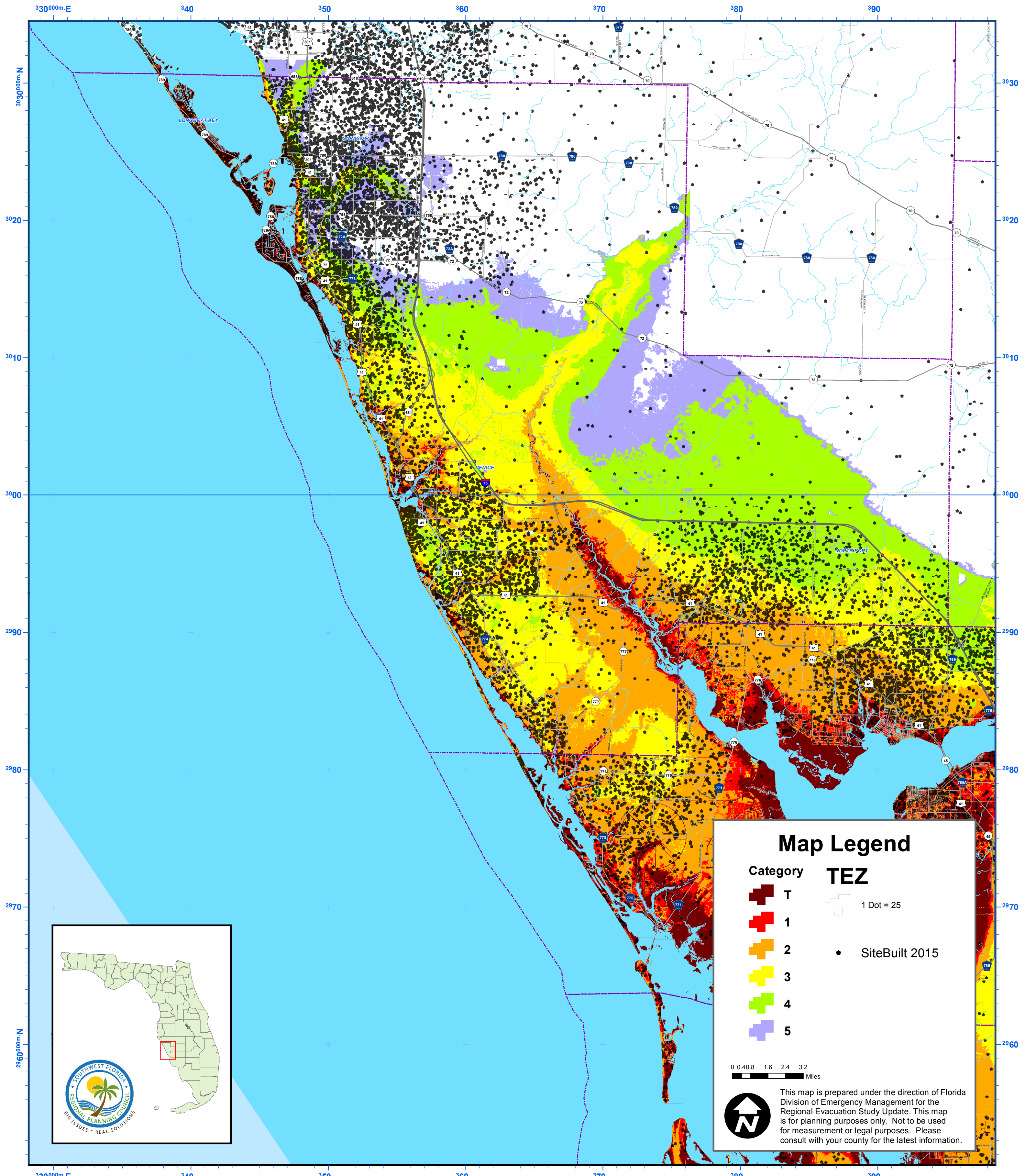
Table B1: Sarasota County Small Area Data

	2015	2020
Total Dwelling Unit Site-Built Homes	216,877	231,365
Occupied Site-Built Homes	168,313	179,553
Population in Site-Built Homes	365,473	389,893
Vehicles in Site-Built Homes	271,380	289,498
Total Dwelling Unit Mobile Homes	21,322	22,750
Occupied Mobile Homes	14,964	15,958
Population in Mobile Homes	24,374	25,992
Vehicles in Mobile Homes	19,680	20,986
Population in Hotel-Motel Units	28,794	51,054
Vehicles in Hotel-Motel Units	13,260	23,511



Sarasota County Site-Built Home Density

2016 Evacuation Study Summary Update

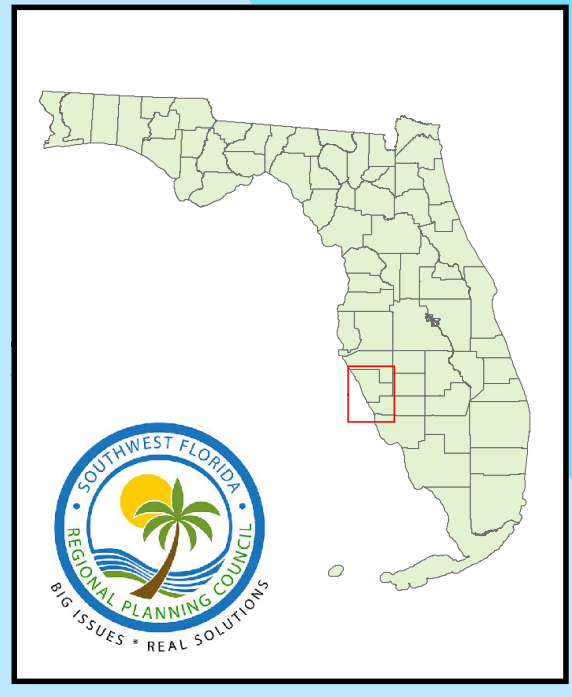


Map Legend

Category	TEZ
	T
	1
	2
	3
	4
	5
	1 Dot = 25
	SiteBuilt 2015

0 0.4 0.8 1.6 2.4 3.2 Miles

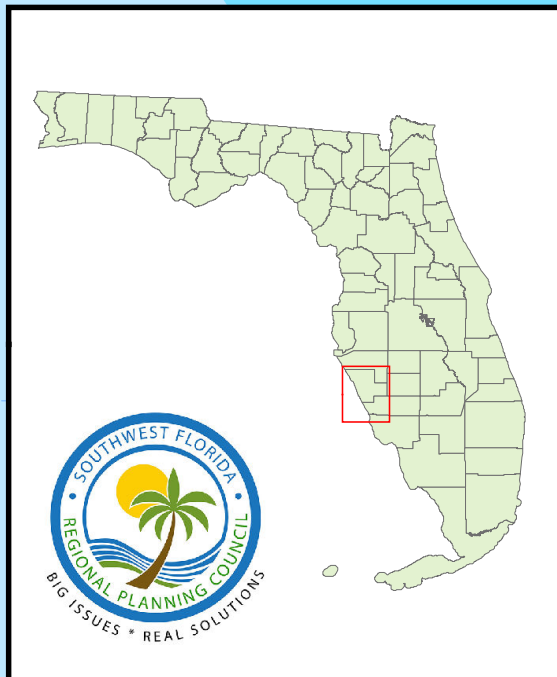
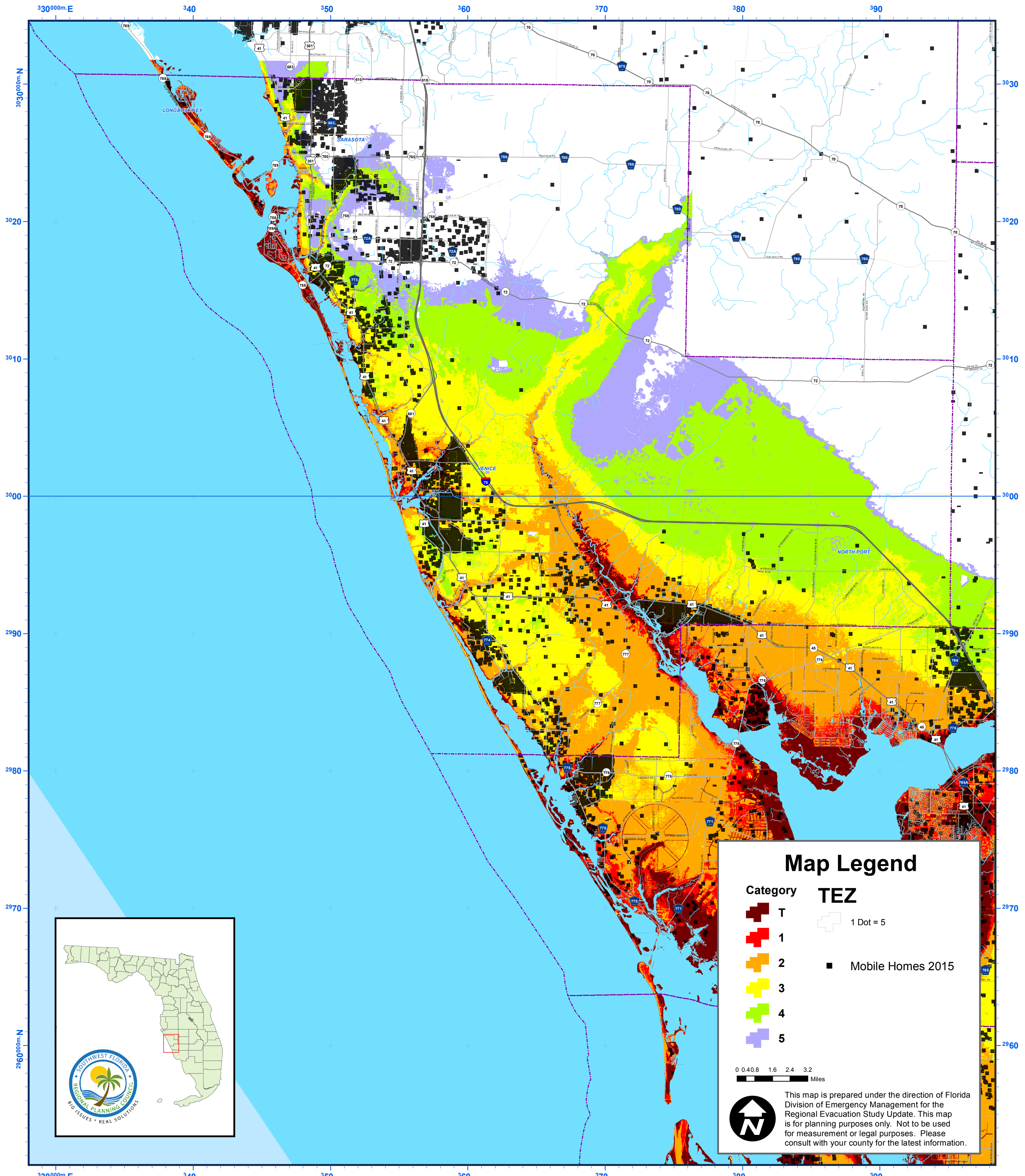
This map is prepared under the direction of Florida Division of Emergency Management for the Regional Evacuation Study Update. This map is for planning purposes only. Not to be used for measurement or legal purposes. Please consult with your county for the latest information.





Sarasota County Mobile Home Density

2016 Evacuation Study Summary Update



Map Legend

Category	TEZ
	1
	2
	3
	4
	5
	Mobile Homes 2015
	1 Dot = 5

0 0.40.8 1.6 2.4 3.2 Miles

This map is prepared under the direction of Florida Division of Emergency Management for the Regional Evacuation Study Update. This map is for planning purposes only. Not to be used for measurement or legal purposes. Please consult with your county for the latest information.

C. County Demographic Trends

This section of the report, and the data contained herein, is provided to capture a profile of the county including population **trends** not previously discussed in the regional demographics overview. The County Profiles are compiled by Florida Department of Transportation and can be found online at <https://etdmpub.flh-dot.org/est/>

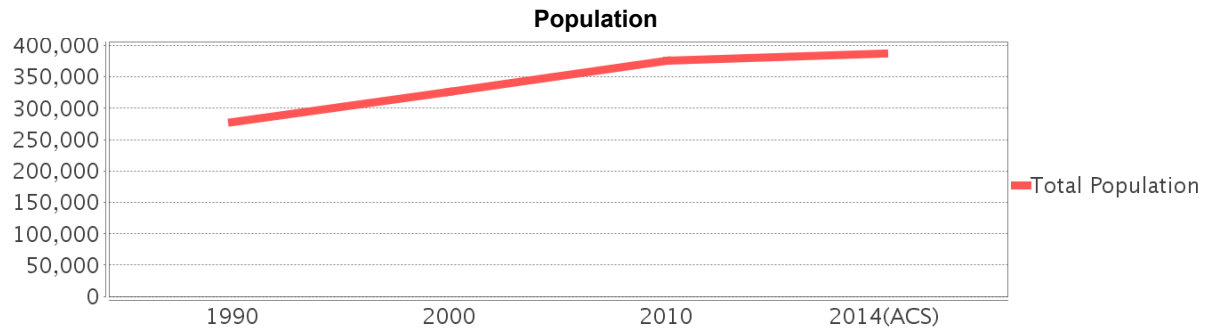
County Demographic Profile

Sarasota

Area: 578.741 square miles
Jurisdiction(s): **Cities:** Longboat Key, Sarasota, North Port, Longboat Key, Venice

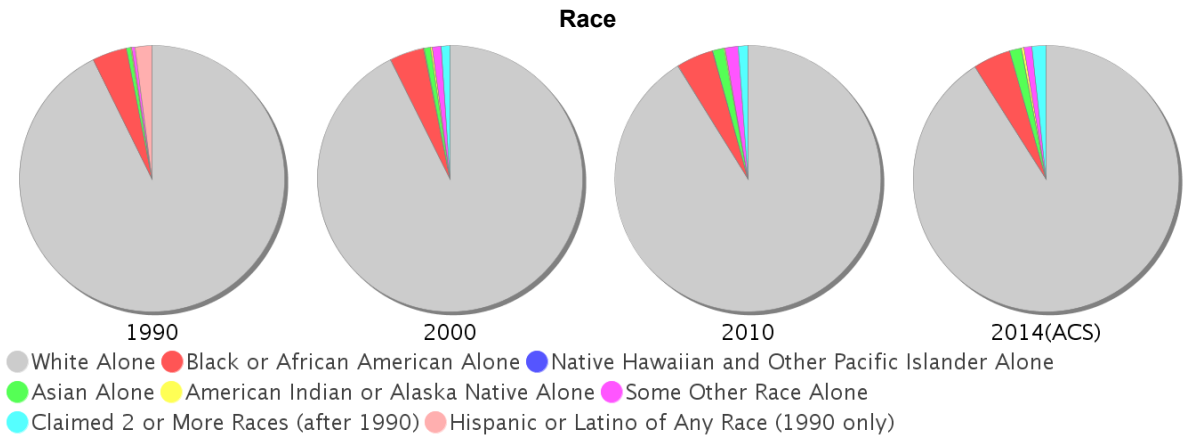
General Population Trends

Description	1990	2000	2010	2014(ACS)
Total Population	277,776	325,957	376,200	386,944
Total Households	125,493	149,937	169,009	172,720
Average Persons per Acre	0.75	0.88	1.016	1.045
Average Persons per Household	2.213	2.128	2.00	2.21
Average Persons per Family	2.658	2.662	2.81	2.831
Males	130,050	154,273	179,638	184,785
Females	147,726	171,684	196,562	202,159



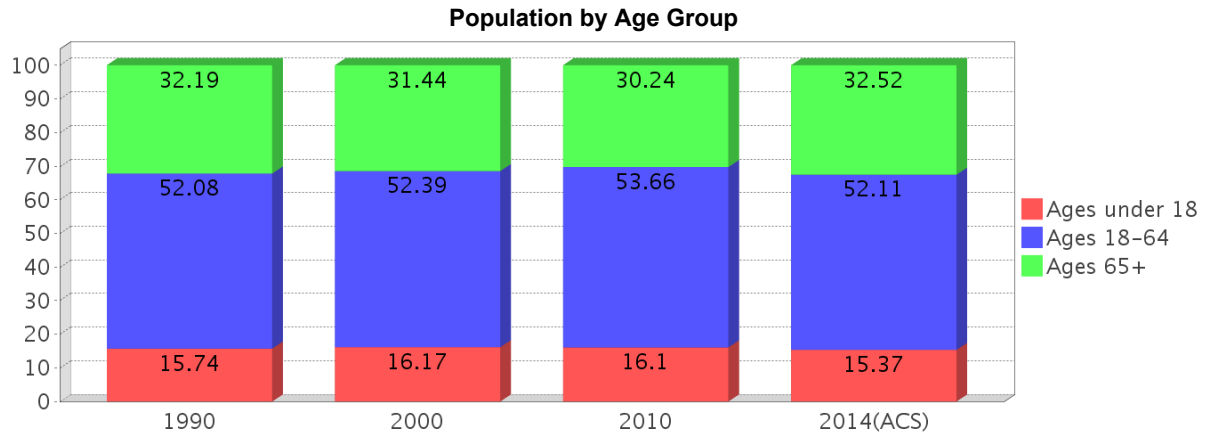
Race and Ethnicity Trends

Description	1990	2000	2010	2014(ACS)
White Alone	262,836 (94.62%)	301,972 (92.64%)	342,987 (91.17%)	352,049 (90.98%)
Black or African American Alone	12,073 (4.35%)	13,677 (4.20%)	17,082 (4.54%)	17,680 (4.57%)
Native Hawaiian and Other Pacific Islander Alone	(NA)	35 (0.01%)	85 (0.02%)	91 (0.02%)
Asian Alone	1,386 (0.50%)	2,624 (0.81%)	5,060 (1.35%)	5,732 (1.48%)
American Indian or Alaska Native Alone	483 (0.17%)	812 (0.25%)	589 (0.16%)	1,093 (0.28%)
Some Other Race Alone	954 (0.34%)	3,478 (1.07%)	5,823 (1.55%)	3,739 (0.97%)
Claimed 2 or More Races	(NA)	3,359 (1.03%)	4,574 (1.22%)	6,560 (1.70%)
Hispanic or Latino of Any Race	5,882 (2.12%)	14,373 (4.41%)	27,759 (7.38%)	32,402 (8.37%)
Not Hispanic or Latino	271,894 (97.88%)	311,584 (95.59%)	348,441 (92.62%)	354,542 (91.63%)
Minority	57,470 (20.69%)	33,834 (10.38%)	57,470 (15.28%)	61,808 (15.97%)



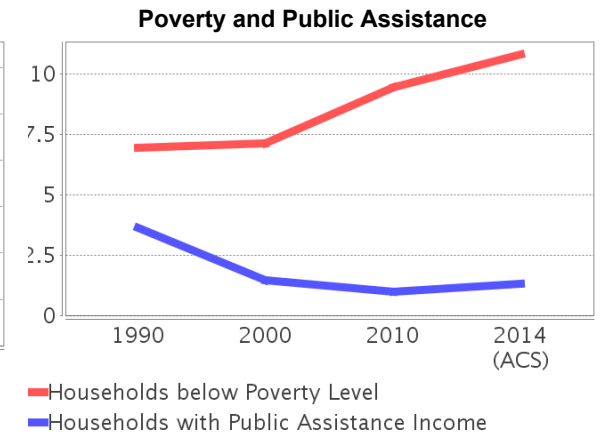
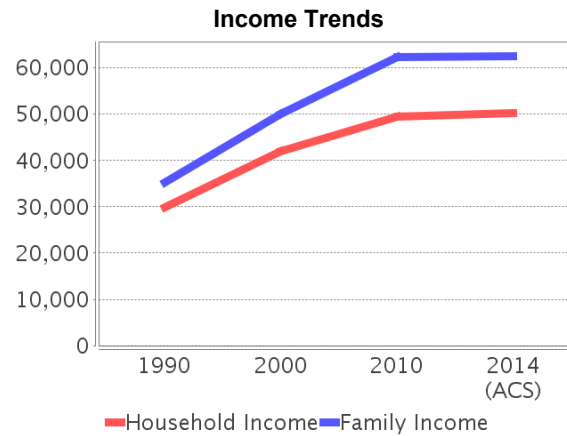
Age Trends

Description	1990	2000	2010	2014(ACS)
Under Age 5	4.56%	3.87%	3.99%	3.81%
Ages 5-17	11.18%	12.30%	12.11%	11.56%
Ages 18-21	3.57%	3.00%	3.61%	3.67%
Ages 22-29	8.33%	5.93%	6.40%	6.43%
Ages 30-39	12.55%	11.04%	9.16%	8.51%
Ages 40-49	10.84%	13.32%	12.40%	11.18%
Ages 50-64	16.79%	19.10%	22.09%	22.32%
Age 65 and Over	32.19%	31.44%	30.24%	32.52%
-Ages 65-74	17.95%	15.23%	14.65%	16.27%
-Ages 75-84	11.14%	12.08%	11.25%	11.17%
-Age 85 and Over	3.10%	4.13%	4.34%	5.08%
Median Age	NA	50	52	54



Income Trends

Description	1990	2000	2010	2014(ACS)
Median Household Income	\$29,919	\$41,957	\$49,388	\$50,304
Median Family Income	\$35,322	\$50,111	\$62,326	\$62,537
Population below Poverty Level	6.93%	7.77%	10.47%	11.82%
Households below Poverty Level	6.94%	7.14%	9.43%	10.79%
Households with Public Assistance Income	3.64%	1.47%	1.00%	1.32%



Disability Trends

See the **Data Sources** section below for an explanation about the differences in disability data among the various years.

Description	1990	2000	2010	2014(ACS)
Population 16 To 64 Years with a disability	12,749 (5.42%)	34,337 (11.14%)	NA (NA)	NA (NA)
Population 20 To 64 Years with a disability	NA (NA)	NA (NA)	NA (NA)	20,342 (10.53%)

Educational Attainment Trends

Age 25 and Over

Description	1990	2000	2010	2014(ACS)
Less than 9th Grade	12,282	8,674	7,622	6,905
9th to 12th Grade, No Diploma	28,473	24,490	19,852	16,778
High School Graduate or Higher	176,620	223,638	266,088	280,382
Bachelor's Degree or Higher	47,681	70,446	85,375	94,681

Language Trends

Age 5 and Over

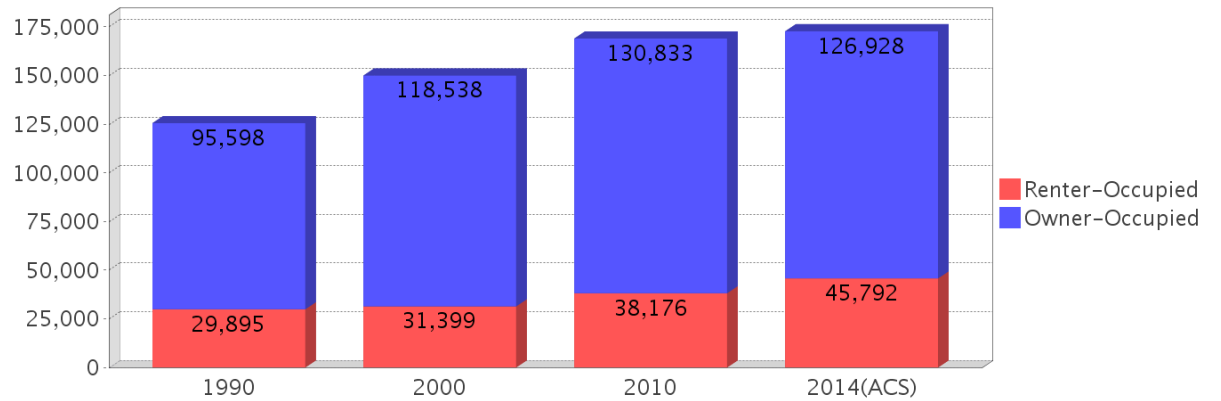
Description	1990	2000	2010	2014(ACS)
Speaks English Well	4,415	7,341	8,629	10,622
Speaks English Not Well	NA	4,388	6,973	6,428
Speaks English Not at All	NA	1,482	2,335	1,371
Speaks English Not Well or Not at All	2,132	5,870	9,308	7,799

Housing Trends

Description	1990	2000	2010	2014(ACS)
Total	157,055	182,467	225,913	229,323
Units per Acre	0.424	0.493	0.61	0.619
Single-Family Units	83,700	116,036	149,688	151,853
Multi-Family Units	26,191	46,025	55,344	56,876
Mobile Home Units	14,512	20,226	20,731	20,316
Owner-Occupied Units	95,598	118,538	130,833	126,928
Renter-Occupied Units	29,895	31,399	38,176	45,792
Vacant Units	31,562	32,530	56,904	56,603
Median Housing Value	\$86,900	\$112,000	\$235,100	\$172,800
Occupied Housing Units w/No Vehicle	7,773 (6.19%)	8,975 (5.99%)	9,848 (5.83%)	10,154 (5.88%)

Location Maps

Housing Tenure



D. County Census Maps

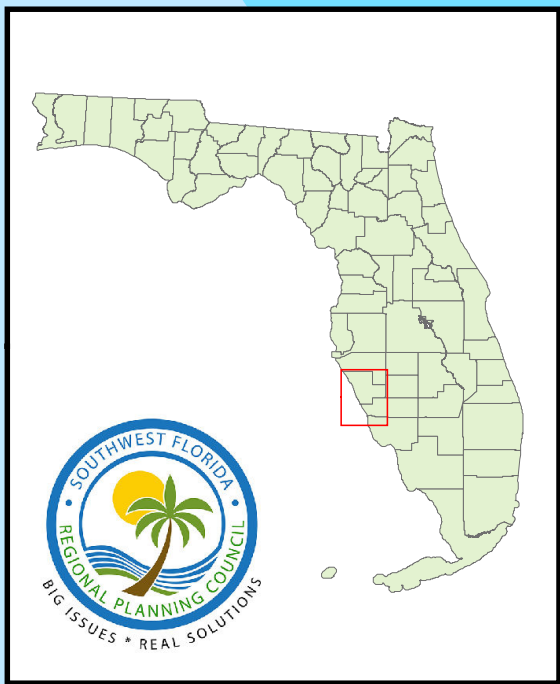
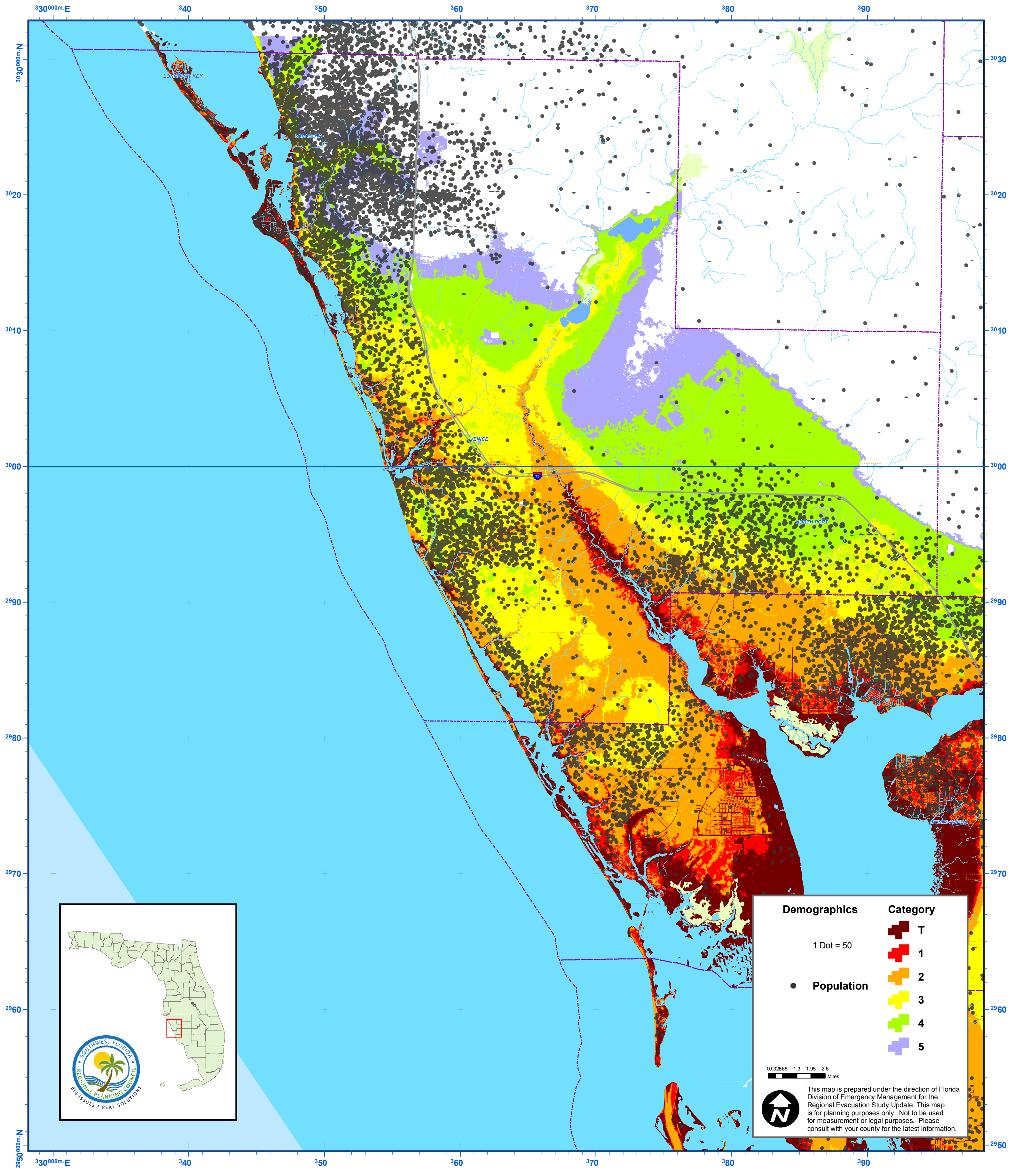
The following maps depict a graphical representation of the key demographics that effect an evacuation in a County. They include:

- Map D1: County Population
- Map D2: Elderly Population (65+)
- Map D3: County Vehicle Density
- Map D4: Poverty Status
- Map D5: English Language Not Spoken at Home



Sarasota County Regional Population Density

2016 Evacuation Study Summary Update



Demographics

1 Dot = 50

● Population

Category

- T
- 1
- 2
- 3
- 4
- 5

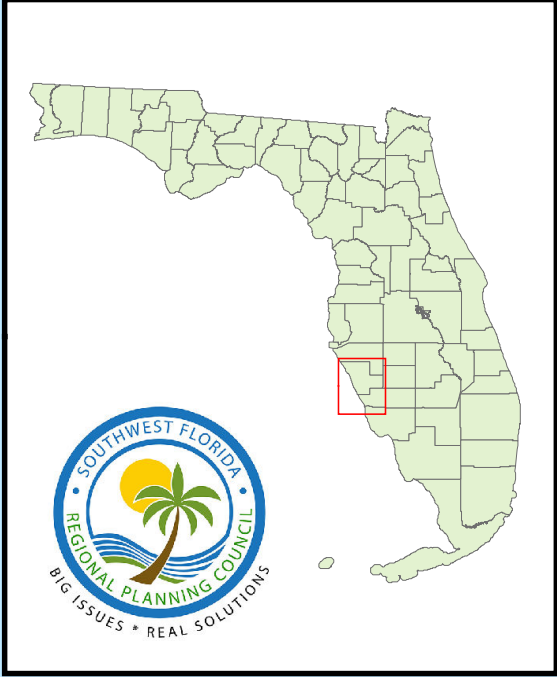
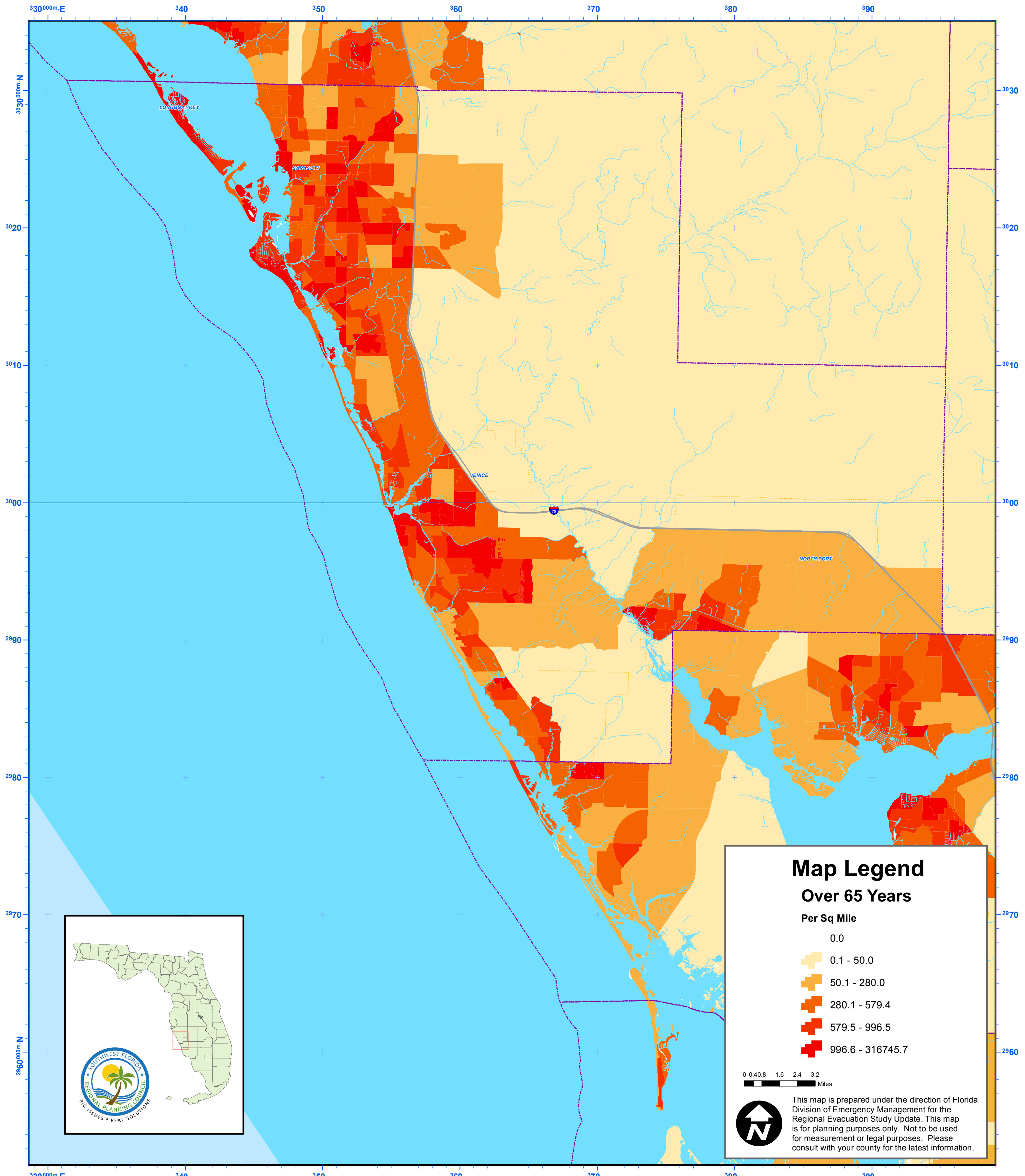
0.32565 1.3 1.95 2.6 Miles

This map is prepared under the direction of Florida Division of Emergency Management for the Regional Evacuation Study Update. This map is for planning purposes only. Not to be used for measurement or legal purposes. Please consult with your county for the latest information.



Sarasota County Aging Population Density

2016 Evacuation Study Summary Update




Map Legend

Over 65 Years

Per Sq Mile

- 0.0
- 0.1 - 50.0
- 50.1 - 280.0
- 280.1 - 579.4
- 579.5 - 996.5
- 996.6 - 316745.7

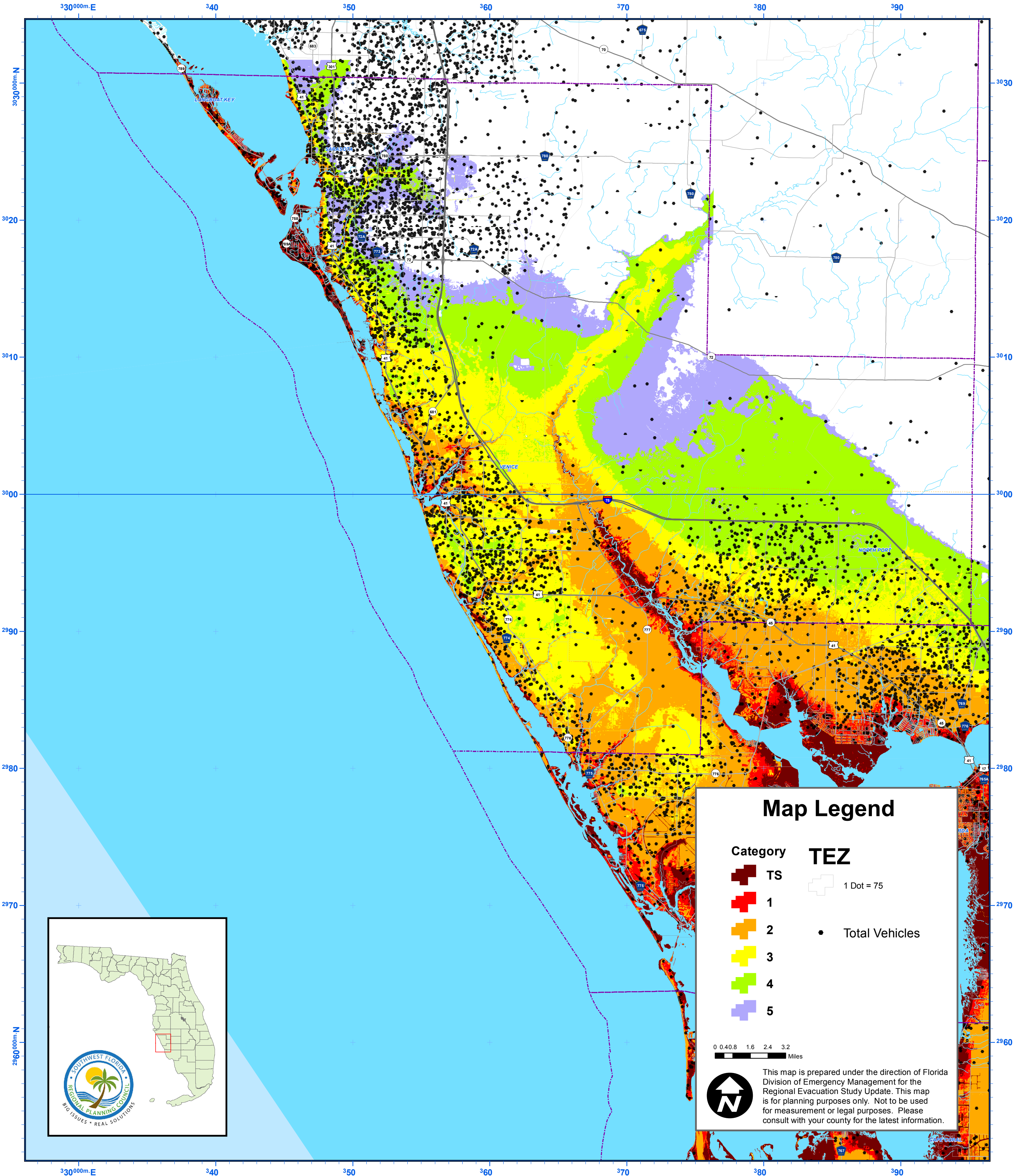
0 0.40.8 1.6 2.4 3.2 Miles

 This map is prepared under the direction of Florida Division of Emergency Management for the Regional Evacuation Study Update. This map is for planning purposes only. Not to be used for measurement or legal purposes. Please consult with your county for the latest information.



Sarasota County Vehicle Density

2016 Evacuation Study Summary Update

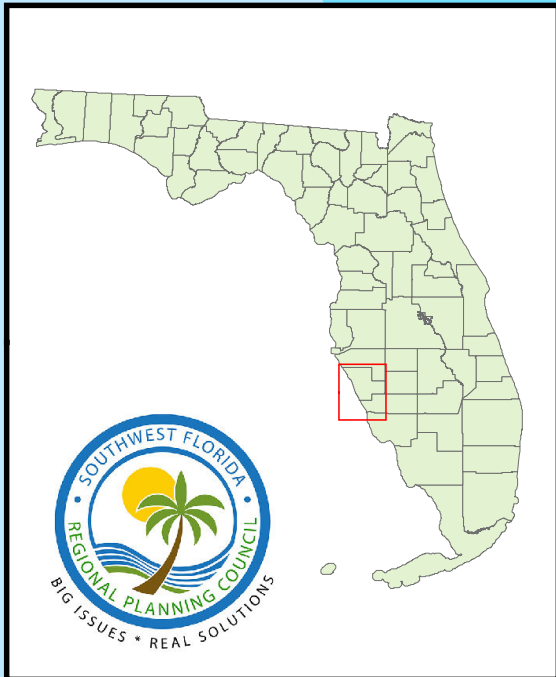


Map Legend

Category	TEZ
TS	1 Dot = 75
1	Total Vehicles
2	
3	
4	
5	

0 0.4 0.8 1.6 2.4 3.2 Miles

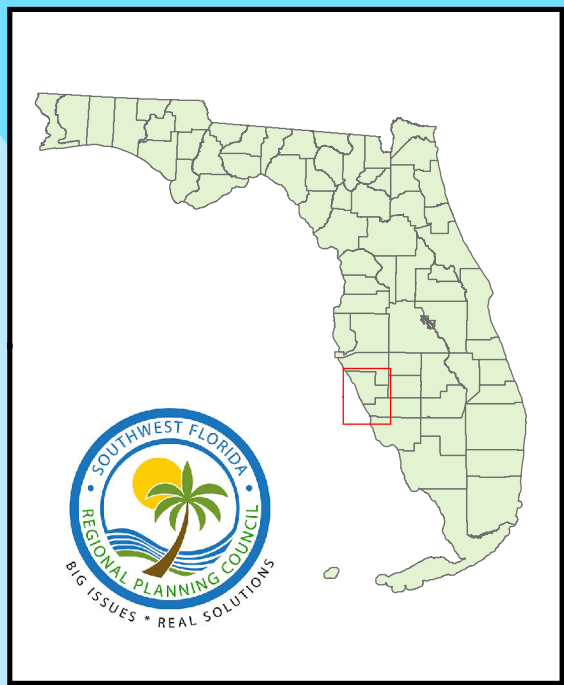
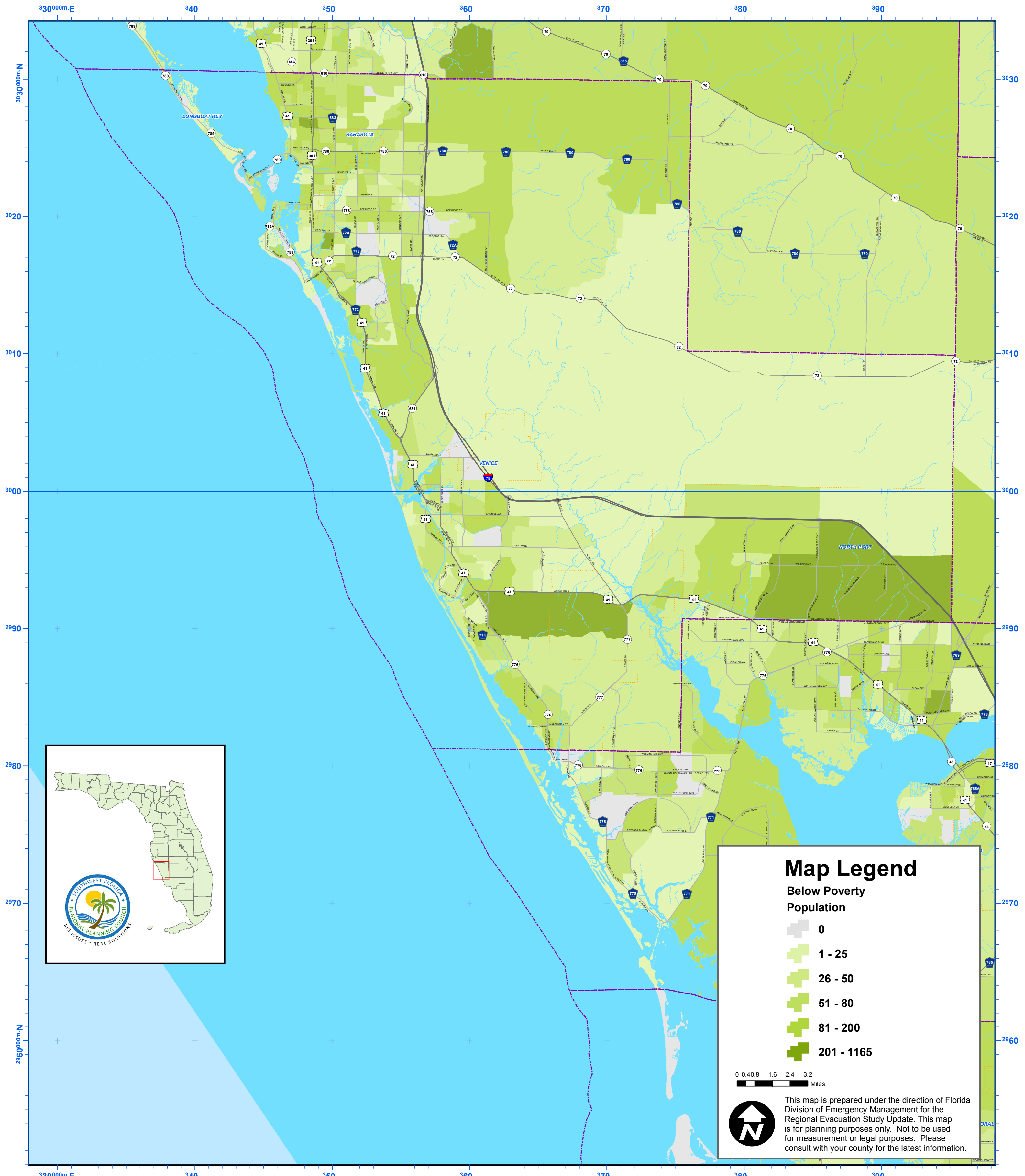
This map is prepared under the direction of Florida Division of Emergency Management for the Regional Evacuation Study Update. This map is for planning purposes only. Not to be used for measurement or legal purposes. Please consult with your county for the latest information.





Sarasota County Poverty Status

2016 Evacuation Study Summary Update



Map Legend

Below Poverty Population

- 0
- 1 - 25
- 26 - 50
- 51 - 80
- 81 - 200
- 201 - 1165

0 0.40 0.8 1.6 2.4 3.2 Miles

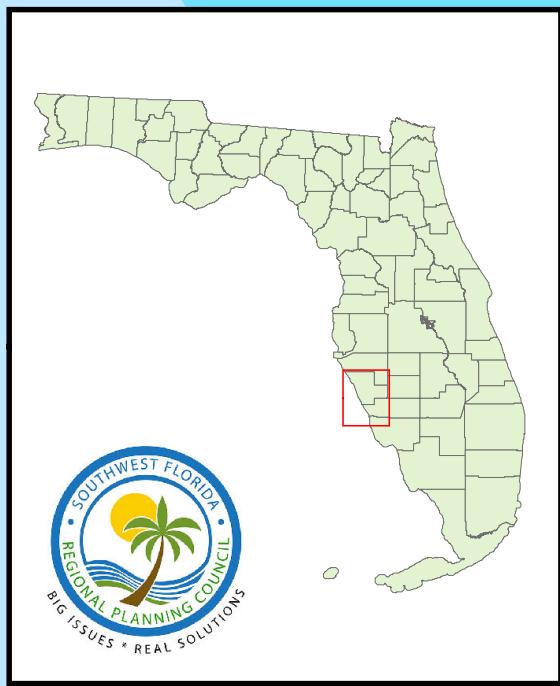
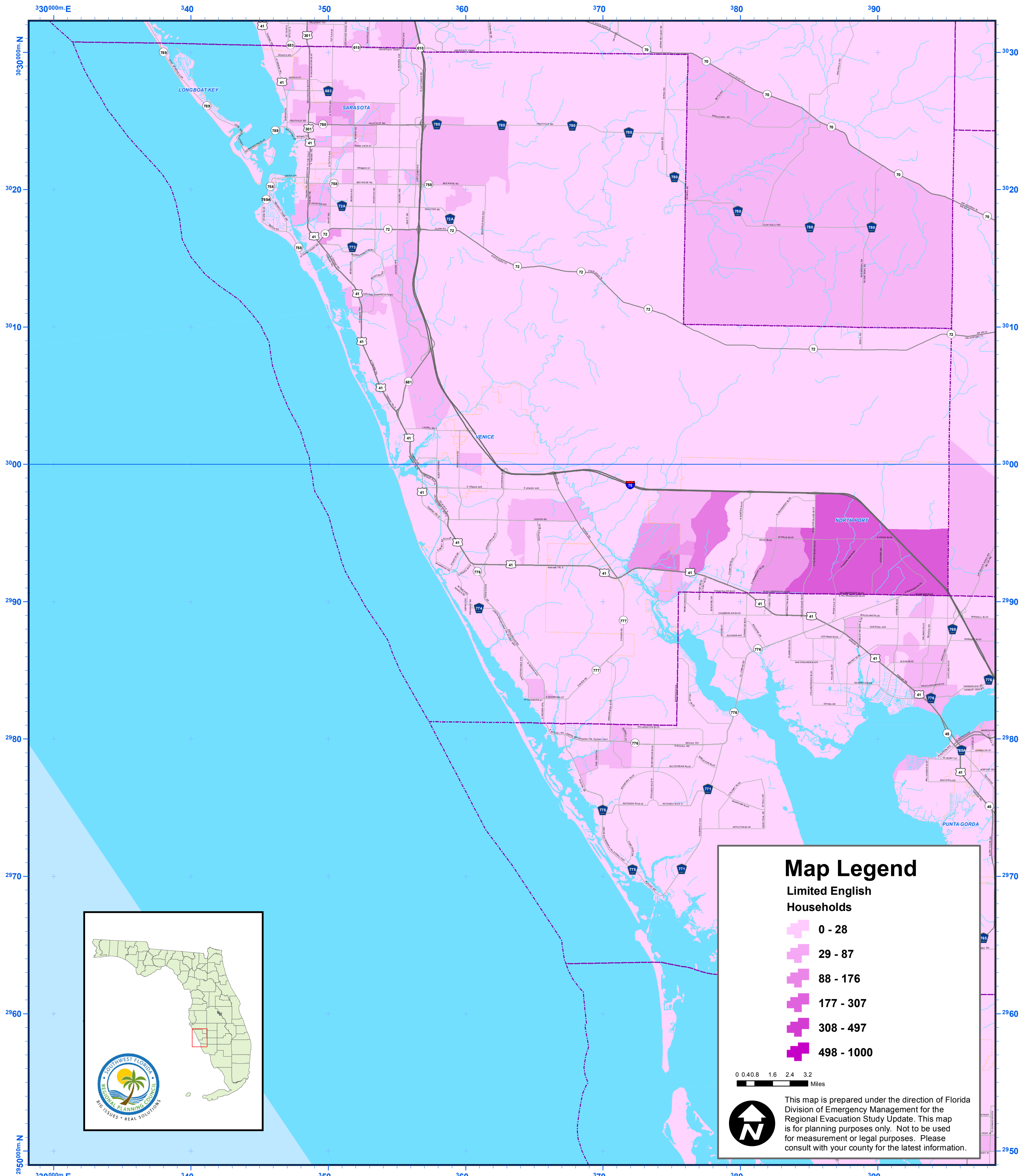
This map is prepared under the direction of Florida Division of Emergency Management for the Regional Evacuation Study Update. This map is for planning purposes only. Not to be used for measurement or legal purposes. Please consult with your county for the latest information.



Sarasota County

Limited English Speaking Households

2016 Evacuation Study Summary Update



Map Legend

Limited English Households

- 0 - 28
- 29 - 87
- 88 - 176
- 177 - 307
- 308 - 497
- 498 - 1000

0 0.40.8 1.6 2.4 3.2 Miles

This map is prepared under the direction of Florida Division of Emergency Management for the Regional Evacuation Study Update. This map is for planning purposes only. Not to be used for measurement or legal purposes. Please consult with your county for the latest information.

E. County Hazard Maps

The Regional Evacuation Study includes not only an analysis of Storm Surge, but FEMA defined Flood Zones as well as the Wildfire Risk in each County.

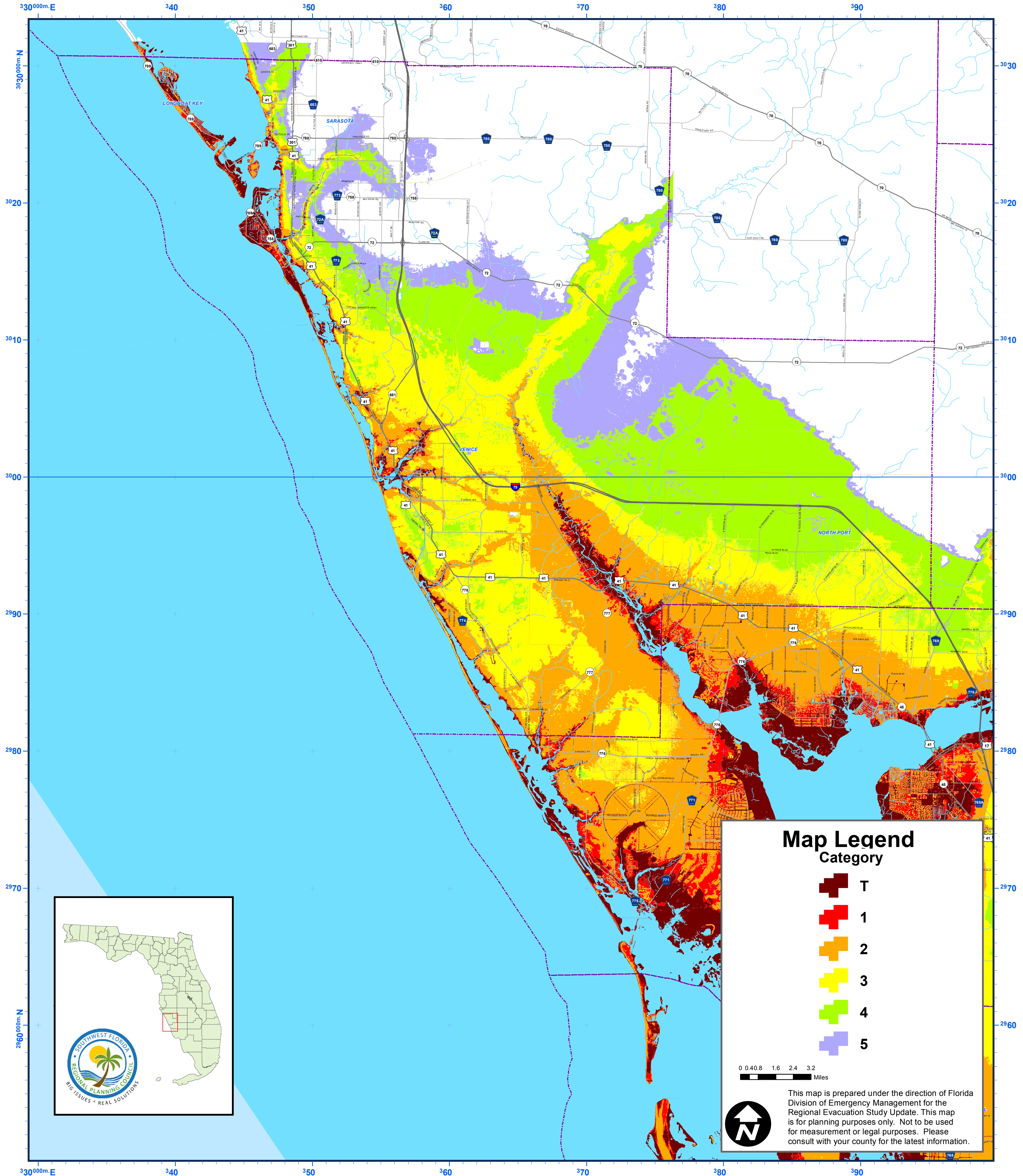
Storm Surge

Storm surge is the abnormal rise in water level caused by the wind and pressure forces of a hurricane or tropical storm. Storm surge produces most of the flood damage and drowning associated with storms that make landfall or that closely approach the coastline. Of the hurricane hazards, the storm surge is considered the most dangerous as nine out of ten hurricane-related deaths are caused by drowning. The County storm surge zones and evacuation zones can be found in the maps below.









Sarasota County Storm Tide Surge Zones

2016 Evacuation Study Summary Update


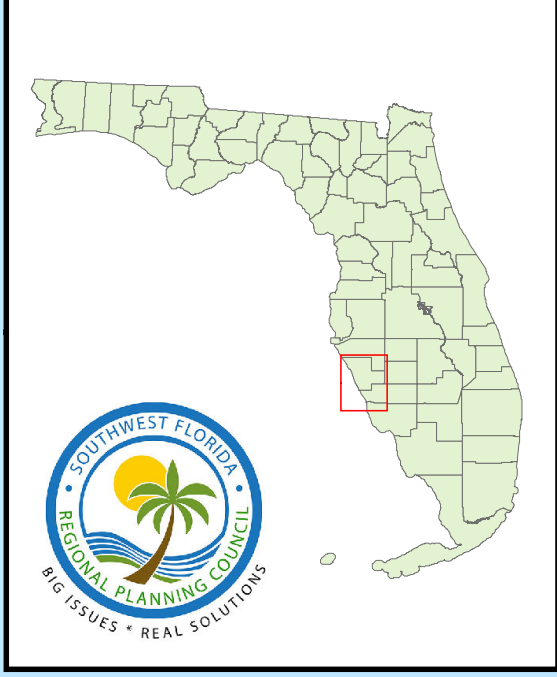


Map Legend
Category

-  T
-  1
-  2
-  3
-  4
-  5

0 0.40.8 1.6 2.4 3.2
Miles

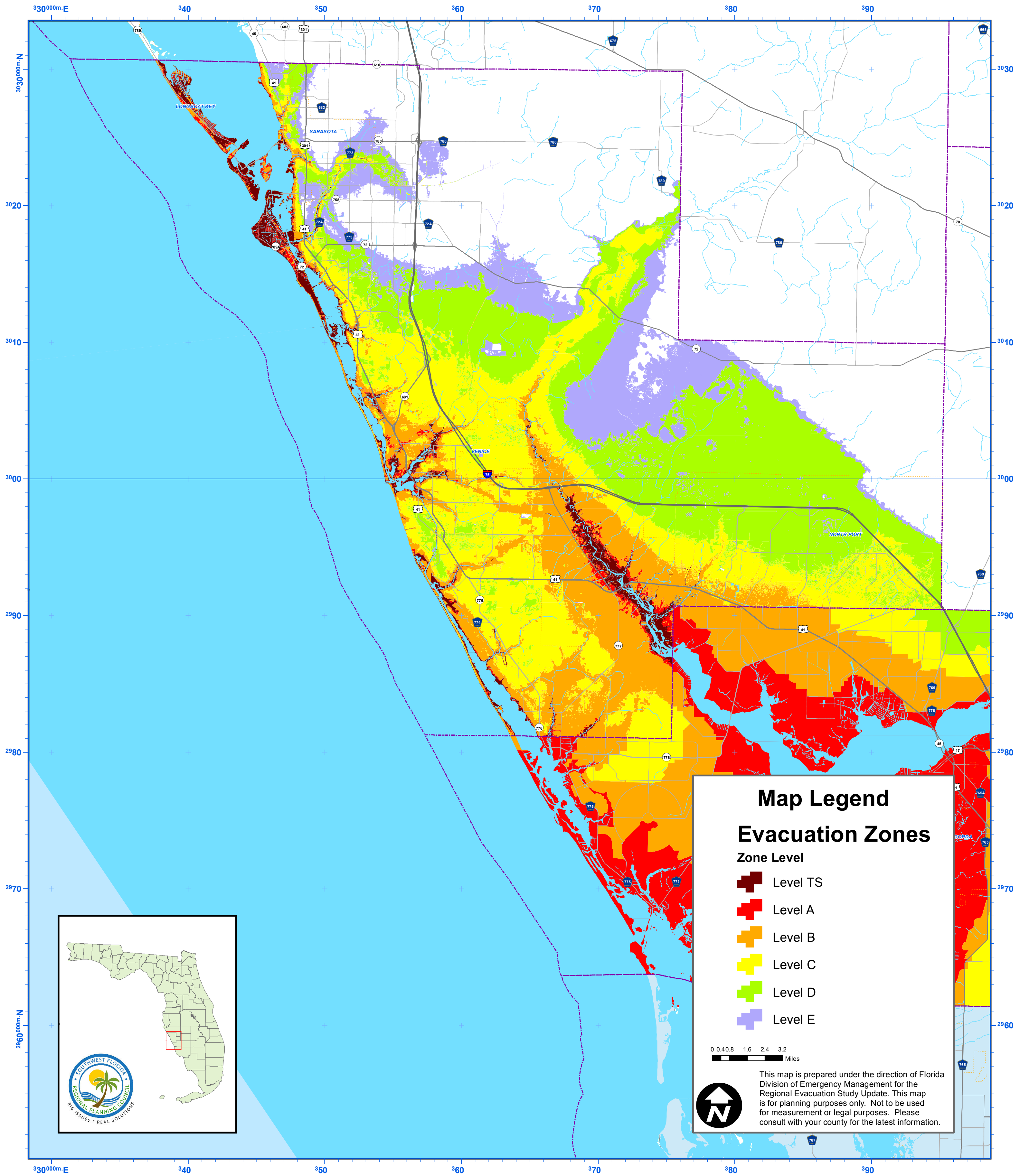
This map is prepared under the direction of Florida Division of Emergency Management for the Regional Evacuation Study Update. This map is for planning purposes only. Not to be used for measurement or legal purposes. Please consult with your county for the latest information.



Sarasota County Evacuation Zones

2016 Evacuation Study Summary Update



Map Legend

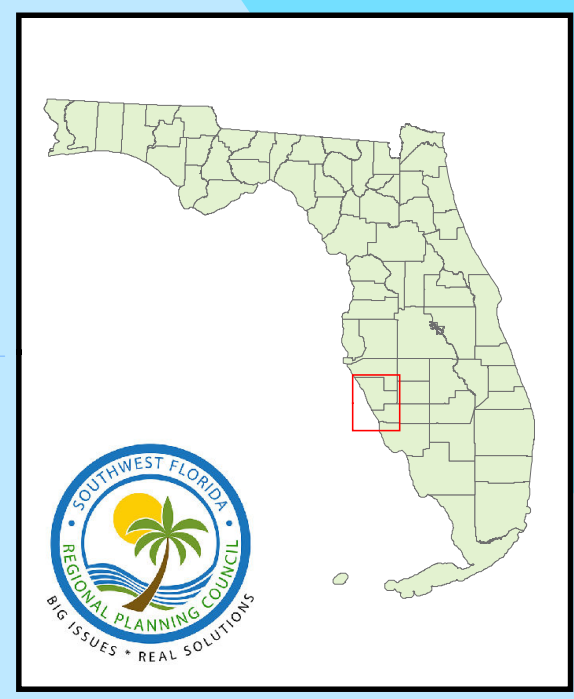
Evacuation Zones

Zone Level

- Level TS
- Level A
- Level B
- Level C
- Level D
- Level E

0 0.4 0.8 1.6 2.4 3.2 Miles

This map is prepared under the direction of Florida Division of Emergency Management for the Regional Evacuation Study Update. This map is for planning purposes only. Not to be used for measurement or legal purposes. Please consult with your county for the latest information.



Freshwater Flooding and the Inundation of Evacuation Routes

Inland Riverine and freshwater flooding often becomes a significant factor as a result of tropical storms and hurricanes. Unlike storm surge, the rainfall associated with, and in advance of, a hurricane does not necessitate the emergency evacuation of residents during the passage of a hurricane. Following a storm, however, the coastal flooding and rainfall – particularly from slow moving storms - necessitates an evacuation of flooded inland residents days after, as swollen rivers and streams breach their banks or levees.

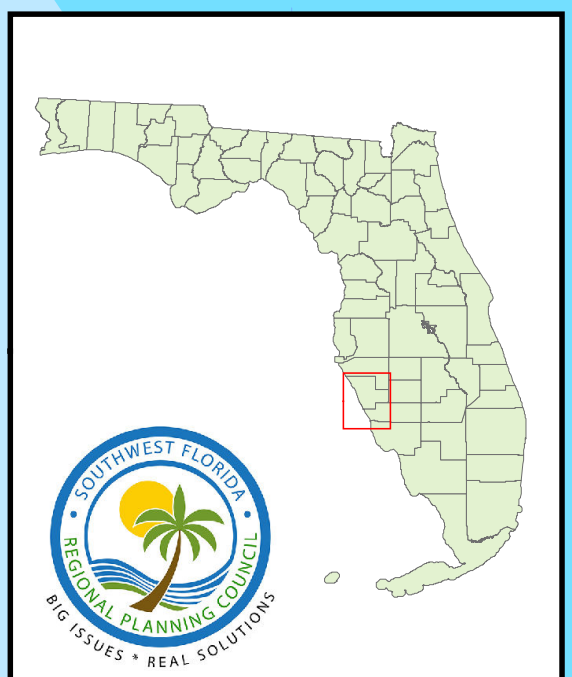
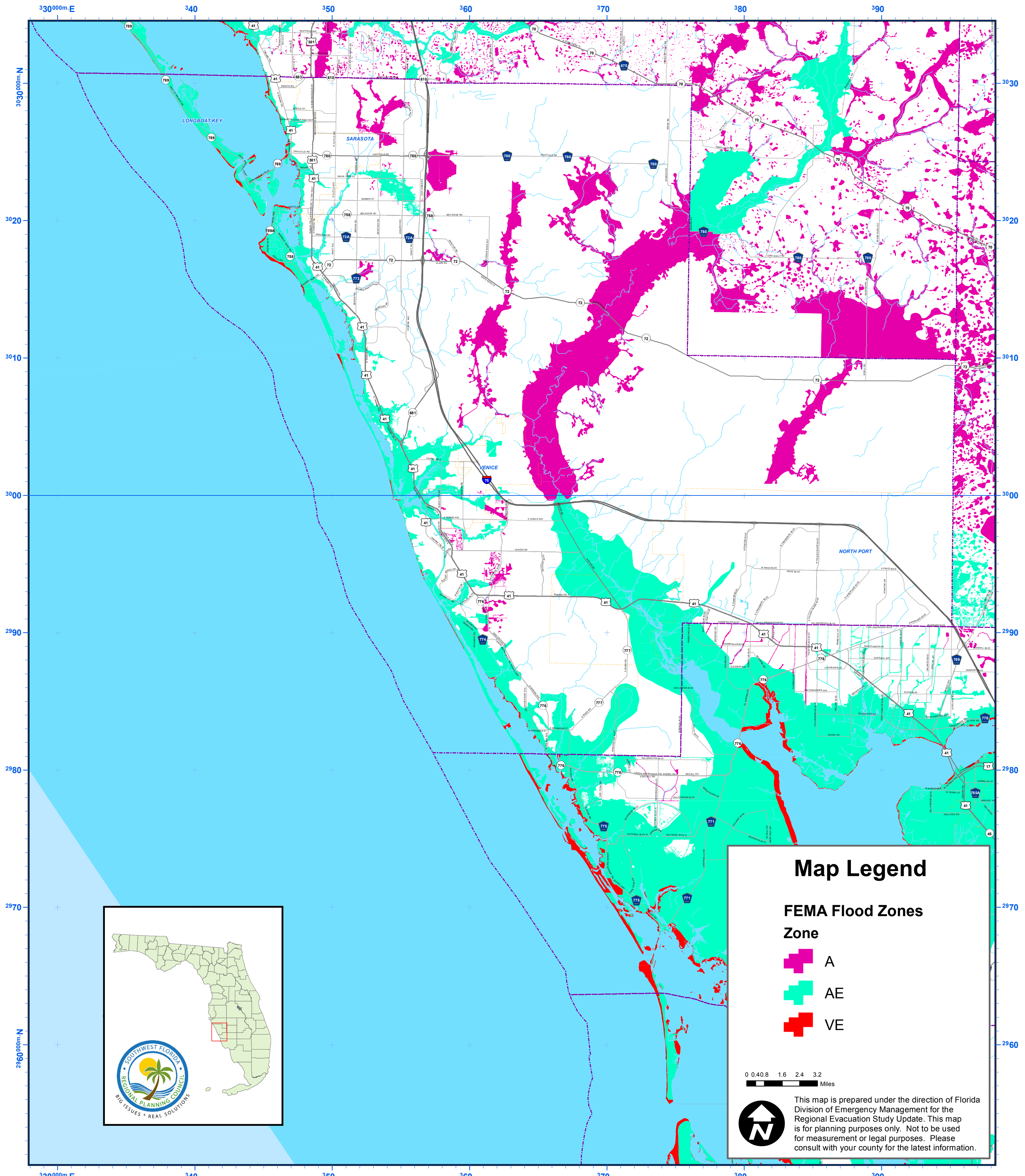


Regarding hurricane evacuation, however, rainfall may cause the early inundation of roadways sought as evacuation routes by vehicles attempting to escape from areas vulnerable to the approaching storm surge. In addition, given Florida climatology and the normal summer weather, flooding may occur as a disassociated event prior to the hurricane, flooding evacuation routes, and saturating the ground. FEMA defined Flood Zones are presented below.



Sarasota County FEMA Flood Zones (FIRM)




2016 Evacuation Study Summary Update




Map Legend

FEMA Flood Zones

Zone

-  A
-  AE
-  VE

0 0.4 0.8 1.6 2.4 3.2 Miles



This map is prepared under the direction of Florida Division of Emergency Management for the Regional Evacuation Study Update. This map is for planning purposes only. Not to be used for measurement or legal purposes. Please consult with your county for the latest information.

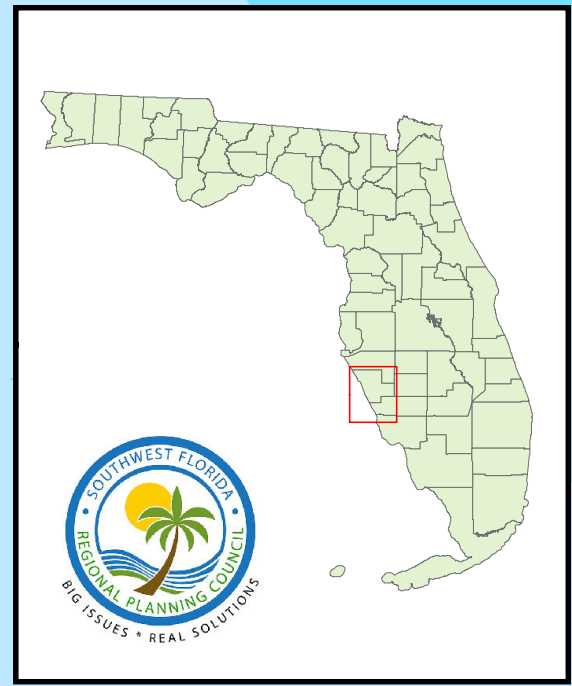
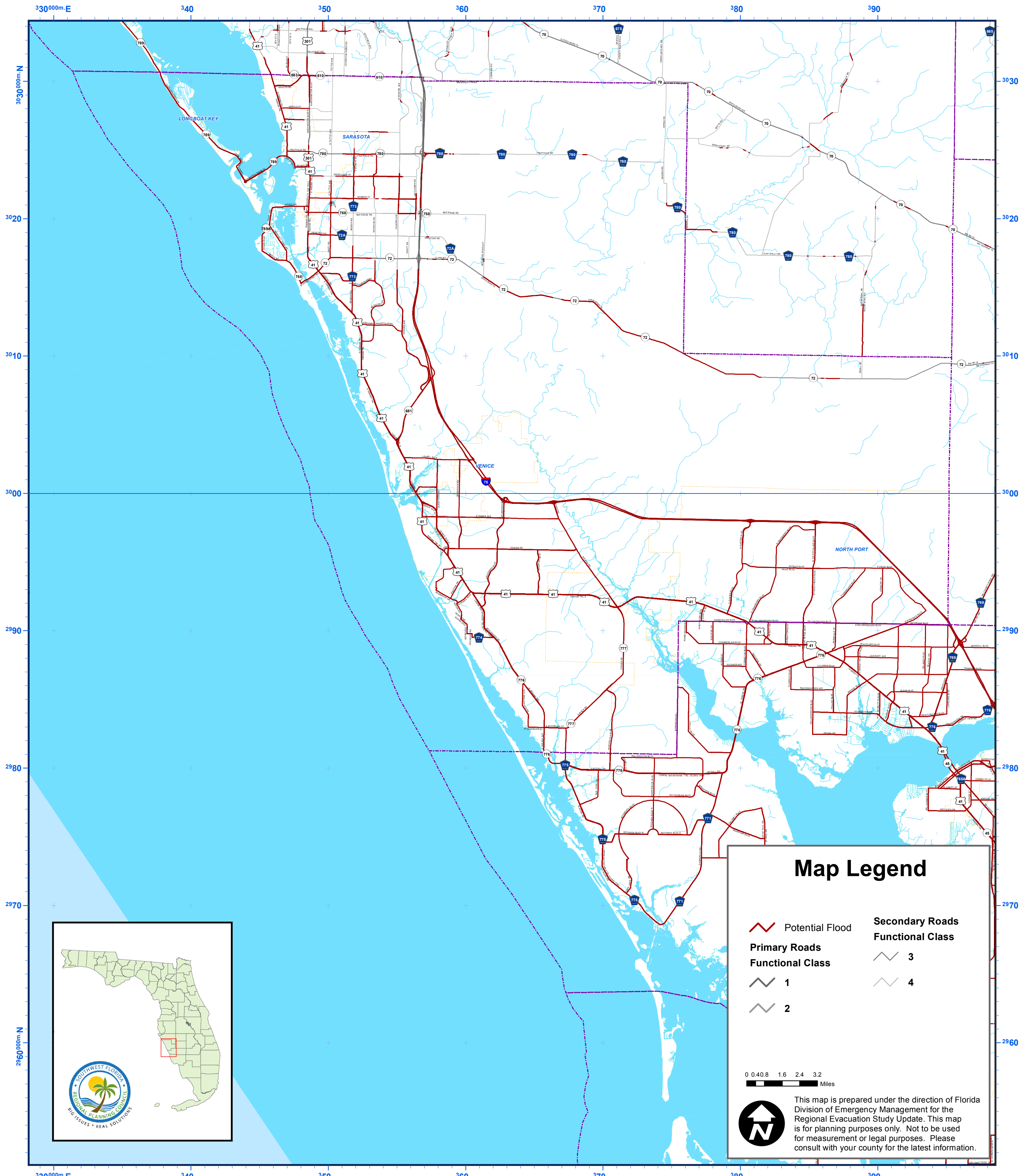
Rainwater inundation of evacuation routes must be addressed in an evacuation plan. The planning strategy to address this problem is to plan for the passage of all vehicles over such roadways before substantial rainfall from the hurricane was expected to arrive. Hourly records of rainfall rates and accumulation for past hurricanes indicate that rates high enough to surpass drainage capabilities normally parallel in time the arrival of sustained tropical storm-force winds. Utilizing this as an assumption of the timing of freshwater roadway inundation, the pre-landfall hazards time quantification for sustained tropical storm-force winds will also compensate for early rainfall inundation of evacuation routes.

Those roadways known historically to be vulnerable from freshwater flooding have been identified by the county and municipal emergency management/law enforcement/ emergency response personnel. These routes, including those which were inundated or forced to close during recent flooding events or are within a 100 Year Flood Plain as identified by FEMA, are presented in a map below.



Sarasota County Potential Roadway Flooding

2016 Evacuation Study Summary Update



Map Legend

Potential Flood	Secondary Roads
Primary Roads	Functional Class
1	3
2	4

0 0.4 0.8 1.6 2.4 3.2 Miles

This map is prepared under the direction of Florida Division of Emergency Management for the Regional Evacuation Study Update. This map is for planning purposes only. Not to be used for measurement or legal purposes. Please consult with your county for the latest information.

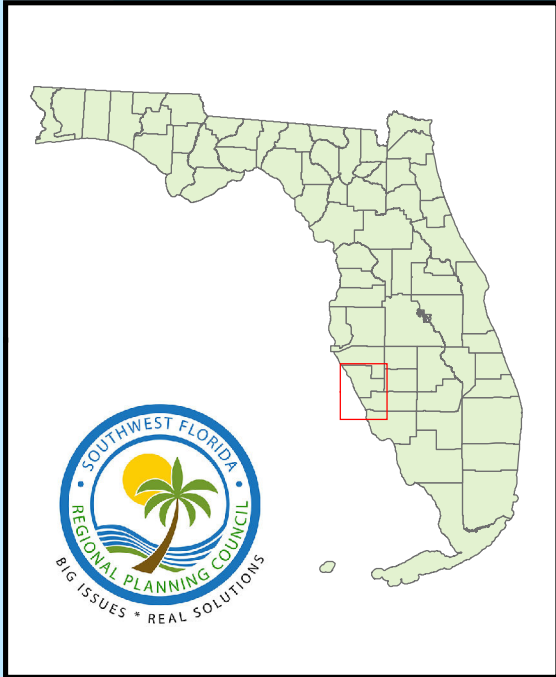
Wildfire

In the last decade, there have been on average 3,361 wildfires a year throughout the State of Florida (Florida Forest Service, 2011). Although fire is a naturally occurring element in Florida ecosystems, the continued development of housing and infrastructure within wildland areas and forests presents a wildfire hazard that will continue to escalate as residential development continues to encroach on natural areas.



Sarasota County Wildfire Level of Concern

2016 Evacuation Study Summary Update



Map Legend

- 2.7152 - 3.6067
- 3.6068 - 5.128
- 5.129 - 8.0742
- 8.0743 - 10.7626
- 10.7627 - 100.0

0.32565 1.3 1.95 2.6 Miles

This map is prepared under the direction of Florida Division of Emergency Management for the Regional Evacuation Study Update. This map is for planning purposes only. Not to be used for measurement or legal purposes. Please consult with your county for the latest information.

F. Critical Facilities Analysis

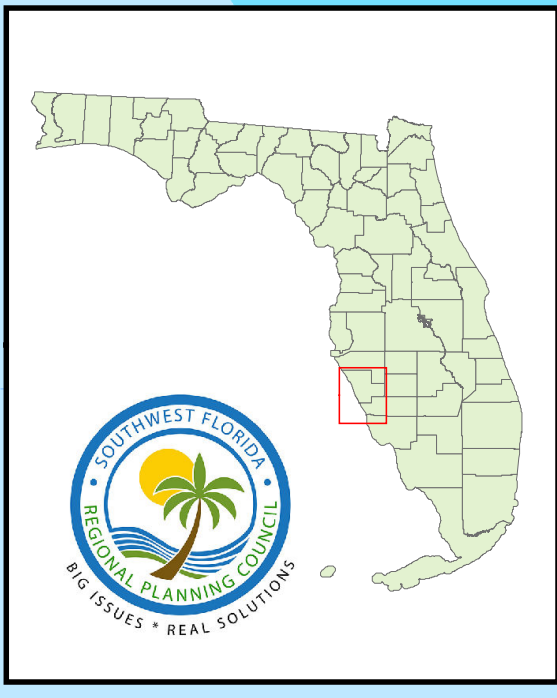
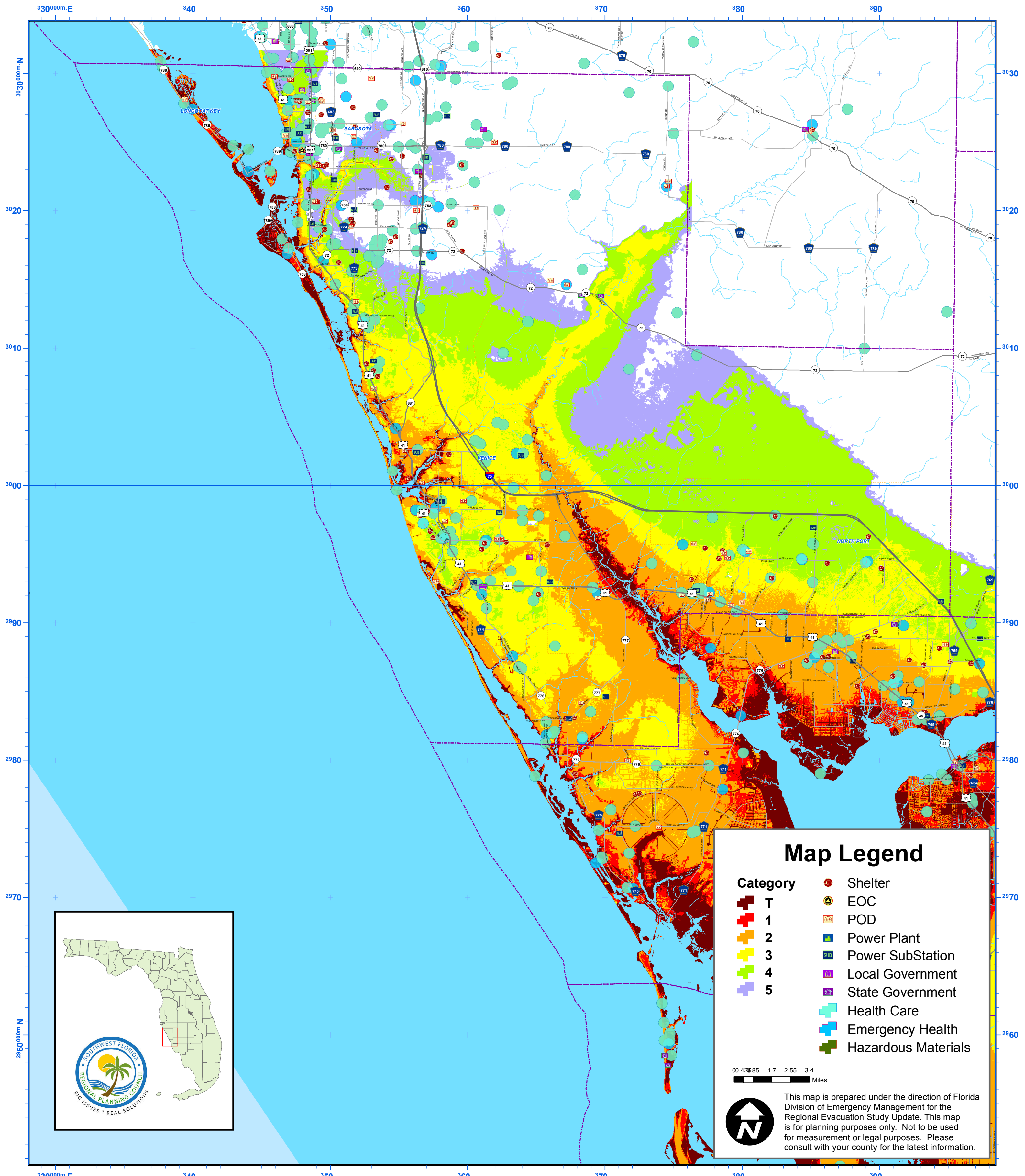
Since the release of the original Regional Evacuation Study Program as part of the statewide update in 2010, the Florida Division of Emergency Management (FDEM) has maintained a critical facilities database for the entire State. FDEM coordinates the update and maintenance of this data.

The Critical Facility Inventory (Data base) includes a comprehensive list of critical facilities identified by the State and County Emergency Management Agencies. This inventory is not published as part of the report. However, selected facilities which may require evacuation or mitigation are identified in the tables and maps which follow. The tables indicate vulnerability from storm surge (based on the SLOSH model), location in an Evacuation Zone, freshwater flooding (based on the FEMA Flood Maps) and wildfire (Wildfire Interface/Levels of Concern).



Sarasota County Critical Facilities

2016 Evacuation Study Summary Update



Map Legend

T	Shelter
1	EOC
2	POD
3	Power Plant
4	Power SubStation
5	Local Government
	State Government
	Health Care
	Emergency Health
	Hazardous Materials

0.42585 1.7 2.55 3.4
Miles

This map is prepared under the direction of Florida Division of Emergency Management for the Regional Evacuation Study Update. This map is for planning purposes only. Not to be used for measurement or legal purposes. Please consult with your county for the latest information.

STATEWIDE REGIONAL EVACUATION STUDY – SOUTHWEST FLORIDA
SARASOTA COUNTY APPENDIX

Table F1
Sarasota County Health Care Vulnerability Assessment

FACILITY TYPE	NAME	ADDRESS	CITY	ZIP	DEM*	STORM SURGE CAT	EVAC ZONE	FLOOD ZONE	FIRE
ADULT FAMILY CARE HOME	LEWIS, CAROL A	12101 RONDA LN	NORTH PORT		8.5	2	B	X	3.6068 - 5.128
ADULT FAMILY CARE HOME	HALEY, SYLVIA	7501 LYNCREST ST	NORTH PORT		9.4	2	B	X	10.7627 - 100.0
ADULT FAMILY CARE HOME	HUNTER, SHIRLEY	3435 AVANTI CIR	NORTH PORT		11.9	3	C	X	
ADULT FAMILY CARE HOME	SENIOR FRIENDSHIP CENTER - SARASOTA	1820 BROTHER GEENEN WAY	SARASOTA	34236	12.3	3	C	X	
ADULT FAMILY CARE HOME	WALTON, JEANNE ELIZABETH	740 CRESTWOOD RD	ENGLEWOOD		13.0	3	C	X	
ADULT FAMILY CARE HOME	VECCHIO, FRANK & OFELIA	211 GINGER RD	VENICE		14.8	3	C	X	
ADULT FAMILY CARE HOME	CHERRY, NADINE	2565 PARMA ST	SARASOTA		15.9	4	D	X	
ADULT FAMILY CARE HOME	SENIOR FRIENDSHIP CENTER VENICE	2350 SCENIC DR	VENICE	34293	17.2	4	D	X	
ADULT FAMILY CARE HOME	ANGLES, LUIS M	5413 HAYDEN BLVD	SARASOTA		22.3			X	
ADULT FAMILY CARE HOME	POWELL, YVONNE	3656 LOG CABIN RD	NORTH PORT		22.9	4	D	X	
ADULT FAMILY CARE HOME	CHAMBERS, ROSEMARIE	2225 NAMIOT CIR	NORTH PORT		24.5	4	D	X	10.7627 - 100.0
ADULT FAMILY CARE HOME	HALL, ERIN	1645 DAWNVIEW ST	NORTH PORT		26.1	4	D	X	

STATEWIDE REGIONAL EVACUATION STUDY – SOUTHWEST FLORIDA

SARASOTA COUNTY APPENDIX

FACILITY TYPE	NAME	ADDRESS	CITY	ZIP	DEM*	STORM SURGE CAT	EVAC ZONE	FLOOD ZONE	FIRE
AMBULATORY SURGICAL CENTER	GULF COMPREHENSIVE SURGERY CENTER	1750 ENGLEWOOD RD	ENGLEWOOD	34223	12.4	3	C	AE	
AMBULATORY SURGICAL CENTER	PREMIER SURGERY CENTER OF SARASOTA	983 S BENEVA RD	SARASOTA	34232	14.6	4	D	AE	
AMBULATORY SURGICAL CENTER	DOCTORS SAME DAY SURGERY CENTER	5741 BEE RIDGE RD	SARASOTA	34233	21.5	5	E	AE	
AMBULATORY SURGICAL CENTER	AESTHETIC PLASTIC SURGERY CENTER	135 SAN MARCO DR	VENICE	34285	14.9	3	C	X	
AMBULATORY SURGICAL CENTER	GULF COAST ENDOSCOPY CENTER OF VENICE	1220 E VENICE AVE	VENICE	34285	15.0	3	C	X	
AMBULATORY SURGICAL CENTER	CENTER OF SURGICAL EXCELLENCE	8421 POINTE LOOP DR	VENICE	34293	15.0	3	C	X	
AMBULATORY SURGICAL CENTER	SURGERY CENTER AT ST ANDREWS	1350 E VENICE AVE	VENICE	34285	15.4	4	D	X	
AMBULATORY SURGICAL CENTER	ENDOSCOPY CENTER OF SARASOTA	1435 S OSPREY AVE	SARASOTA	34239	16.6	4	D	X	
AMBULATORY SURGICAL CENTER	SUNCOAST ENDOSCOPY OF SARASOTA	2089 HAWTHORNE ST	SARASOTA	34239	17.3	4	D	X	
AMBULATORY SURGICAL CENTER	SARASOTA PLASTIC SURGERY CENTER	2255 S TAMIAMI TRL	SARASOTA	34239	17.8	4	D	X	
AMBULATORY SURGICAL CENTER	LASER & SURGICAL SERVICES AT CENTER FOR SIGHT	2601 S TAMIAMI TRL	SARASOTA	34239	21.0	5	E	X	
AMBULATORY SURGICAL CENTER	ADVANCED SURGERY CENTER OF SARASOTA	2621 CATTLEMEN RD	SARASOTA	34232	23.0			X	
AMBULATORY SURGICAL CENTER	SARASOTA PHYSICIANS SURGICAL CENTER	3201 S TAMIAMI TRL	SARASOTA	34239	23.2	5	E	X	
AMBULATORY SURGICAL CENTER	INTERCOASTAL MEDICAL GROUP AMBULATORY SURGERY CENTER	3333 CATTLEMEN RD	SARASOTA	34232	23.2			X	3.6068 - 5.128

STATEWIDE REGIONAL EVACUATION STUDY – SOUTHWEST FLORIDA

SARASOTA COUNTY APPENDIX

FACILITY TYPE	NAME	ADDRESS	CITY	ZIP	DEM*	STORM SURGE CAT	EVAC ZONE	FLOOD ZONE	FIRE
AMBULATORY SURGICAL CENTER	CENTER FOR ENDOSCOPY	3325 S TAMIAMI TRL	SARASOTA	34239	24.1	5	E	X	
AMBULATORY SURGICAL CENTER	SARASOTA AMBULATORY SURGERY CENTER	2821 PROCTOR RD	SARASOTA	34231	25.4			X	
AMBULATORY SURGICAL CENTER	COASTAL MEDICAL CENTER	1 S SCHOOL AVE	SARASOTA	34237	28.3			X	
AMBULATORY SURGICAL CENTER	BAYVIEW ENDOSCOPY CENTER	2800 BAHIA VISTA ST	SARASOTA	34239	30.4			X	
AMBULATORY SURGICAL CENTER	CENTER FOR ADVANCED EYE SURGERY	3920 BEE RIDGE RD	SARASOTA	34233	31.6			X	
AMBULATORY SURGICAL CENTER	GULFCOAST SURGERY CENTER	4947 CLARK RD	SARASOTA	34233	33.1			X	
ASSISTED LIVING FACILITY	COASH GARDENS	8192 COASH RD	SARASOTA	34241	35.3			A	
ASSISTED LIVING FACILITY	MARY'S ON BAYSHORE	441 BAYSHORE DR	VENICE		4.8	1	A	AE	
ASSISTED LIVING FACILITY	PLYMOUTH HARBOR	700 JOHN RINGLING BLVD	SARASOTA		7.4	2	B	AE	
ASSISTED LIVING FACILITY	HORIZON BAY - SARASOTA	730 S OSPREY AVE	SARASOTA		7.7	2	B	AE	
ASSISTED LIVING FACILITY	Inspired Living at Sarasota	1900 Phillippi Shores Drive		34231	8.1	2	B	AE	
ASSISTED LIVING FACILITY	ALDERMAN OAKS RETIREMENT CENTER (ALDERMAN OAKS RETIREMENT CENTER, INC.)	727 HUDSON AVE	SARASOTA		9.8	2	B	AE	
ASSISTED LIVING FACILITY	INGLENOOK	280 S PINE ST	ENGLEWOOD		10.2	2	B	AE	3.6068 - 5.128

STATEWIDE REGIONAL EVACUATION STUDY – SOUTHWEST FLORIDA

SARASOTA COUNTY APPENDIX

FACILITY TYPE	NAME	ADDRESS	CITY	ZIP	DEM*	STORM SURGE CAT	EVAC ZONE	FLOOD ZONE	FIRE
ASSISTED LIVING FACILITY	BAHIA OAKS LODGE	2186 BAHIA VISTA ST	SARASOTA		10.5	3	C	AE	
ASSISTED LIVING FACILITY	A WELCOME HOME IN ENGLEWOOD	2015 E DOLPHIN DR	ENGLEWOOD		11.7	3	C	AE	3.6068 - 5.128
ASSISTED LIVING FACILITY	CRESTWOOD MANOR	729 CRESTWOOD RD	ENGLEWOOD		12.0	2	B	AE	
ASSISTED LIVING FACILITY	BAYSHORE GUEST HOME	512 BAYSHORE RD	NOKOMIS		12.9	3	C	AE	
ASSISTED LIVING FACILITY	WINDSOR OF VENICE	1600 CENTER RD	VENICE		9.5	2	B	X	
ASSISTED LIVING FACILITY	GULF WINDS	2745 E VENICE AVE	VENICE		11.1	2	B	X	
ASSISTED LIVING FACILITY	Magnolia Gardens	350 Magnolia Road	Venice	34293	11.6	3	C	X	
ASSISTED LIVING FACILITY	EMERITUS AT RIVER OAKS	925 S RIVER RD	ENGLEWOOD		11.6	3	C	X	
ASSISTED LIVING FACILITY	SARLETTO HOUSE	2989 SARLETTO ST	NORTH PORT	34287	11.7	3	C	X	
ASSISTED LIVING FACILITY	SLC OF SORRENTO	336 MONET DR	NOKOMIS		11.8	3	C	X	
ASSISTED LIVING FACILITY	SUMMIT AT VENICE	200 NASSAU ST N	VENICE		11.9	3	C	X	
ASSISTED LIVING FACILITY	LA PALOMA ALF	880 E BAFFIN RD	VENICE		12.2	3	C	X	
ASSISTED LIVING FACILITY	JOY OF LIVING II	8548 ALAM AVE	NORTH PORT		12.6	3	C	X	
ASSISTED LIVING FACILITY	NORTH PORT RETIREMENT CENTER	4950 POCATELLA AVE	NORTH PORT		13.6	3	C	X	

STATEWIDE REGIONAL EVACUATION STUDY – SOUTHWEST FLORIDA

SARASOTA COUNTY APPENDIX

FACILITY TYPE	NAME	ADDRESS	CITY	ZIP	DEM*	STORM SURGE CAT	EVAC ZONE	FLOOD ZONE	FIRE
ASSISTED LIVING FACILITY	Senior Friendship Center Sarasota	1820 Brother Geenen Way			14.3	3	C	X	
ASSISTED LIVING FACILITY	PALMETTO COURT PARK (ACLF)	513 MENENDEZ ST	VENICE		14.4	3	C	X	
ASSISTED LIVING FACILITY	GARDENS OF NORTH PORT (THE)	4900 S SUMTER BLVD	NORTH PORT		14.6	3	C	X	5.129 - 8.0742
ASSISTED LIVING FACILITY	BELLA VITA	1420 E VENICE AVE	VENICE		14.7	3	C	X	
ASSISTED LIVING FACILITY	ALLURE OF XANADU	2500 S BISCAYNE DR	NORTH PORT		15.3	3	C	X	5.129 - 8.0742
ASSISTED LIVING FACILITY	A BANYAN RESIDENCE	100 E BASE AVE	VENICE		15.4	4	D	X	
ASSISTED LIVING FACILITY	BENEVA LAKES HEALTHCARE AND REHABILITATION CENTER (EMERITUS AT BENEVA PARK)	741 S BENEVA RD	SARASOTA		15.5	4	D	X	
ASSISTED LIVING FACILITY	HARBOR INN OF VENICE	321 HARBOR DR	VENICE		15.6	4	D	X	
ASSISTED LIVING FACILITY	FRENCH BLOSSOMS TWO	1782 COCONUT DR	VENICE		15.7	3	C	X	
ASSISTED LIVING FACILITY	INN ASTON GARDENS AT PELICAN POINTE	9000 IBIS WAY	VENICE		15.8	4	D	X	
ASSISTED LIVING FACILITY	Gordon ALF 1	4200 Doblins Road	North Port	34287	15.8	3	C	X	
ASSISTED LIVING FACILITY	HARBOR INN OF VENICE SOUTH	160 RUTLAND RD	VENICE		15.8	3	C	X	
ASSISTED LIVING FACILITY	JACARANDA TRACE	3600 WILLAIM PENN WAY	VENICE		15.8	3	C	X	

STATEWIDE REGIONAL EVACUATION STUDY – SOUTHWEST FLORIDA

SARASOTA COUNTY APPENDIX

FACILITY TYPE	NAME	ADDRESS	CITY	ZIP	DEM*	STORM SURGE CAT	EVAC ZONE	FLOOD ZONE	FIRE
ASSISTED LIVING FACILITY	SUNSET LAKE VILLAGE	1121 JACARANDA BLVD	VENICE		15.9	4	D	X	
ASSISTED LIVING FACILITY	HACIENDA LA GRANDE	2681 ENGLEWOOD DR	VENICE	34293	16.1	3	C	X	
ASSISTED LIVING FACILITY	HARBORCHASE OF VENICE	950 PINEBROOK RD	VENICE		16.2	4	D	X	
ASSISTED LIVING FACILITY	FAMILY TRADITIONS	352 LAKE RD	VENICE		16.3	4	D	X	
ASSISTED LIVING FACILITY	BAY VILLAGE OF SARASOTA	8400 VAMO RD	SARASOTA		16.4	3	C	X	
ASSISTED LIVING FACILITY	FOUNTAINS AT LAKE POINTE WOODS	3270 LAKE POINT BLVD	SARASOTA		16.9	4	D	X	
ASSISTED LIVING FACILITY	SEA VIEW INN AT FOREST LAKES	3548 SEA VIEW ST	SARASOTA		17.1	4	D	X	3.6068 - 5.128
ASSISTED LIVING FACILITY	AMBER WOOD	6327 BRENTWOOD AVE	SARASOTA	34231	17.1	4	D	X	
ASSISTED LIVING FACILITY	VILLAGE ON THE ISLE	920 S TAMIAMI TRL	VENICE		17.3	4	D	X	
ASSISTED LIVING FACILITY	PALMER CLUB AT PRESTANCIA	3749 SARASOTA SQUARE BLVD	SARASOTA		17.5	4	D	X	
ASSISTED LIVING FACILITY	CLARE BRIDGE OF VENICE	1200 AVENIDA DEL CIRCO	VENICE		17.7	4	D	X	
ASSISTED LIVING FACILITY	SAVANNAH GRAND OF SARASOTA	7130 BENEVA RD	SARASOTA		17.7	4	D	X	
ASSISTED LIVING FACILITY	ALTERRA CLARE BRIDGE OF SARASOTA	8450 MCINTOSH RD	SARASOTA		18.1	4	D	X	
ASSISTED LIVING FACILITY	ARDEN COURTS OF SARASOTA	5509 SWIFT RD	SARASOTA		19.0	4	D	X	

STATEWIDE REGIONAL EVACUATION STUDY – SOUTHWEST FLORIDA

SARASOTA COUNTY APPENDIX

FACILITY TYPE	NAME	ADDRESS	CITY	ZIP	DEM*	STORM SURGE CAT	EVAC ZONE	FLOOD ZONE	FIRE
ASSISTED LIVING FACILITY	ARDEN COURTS OF SARASOTA (EMERITUS AT SARASOTA)	5509 SWIFT RD	SARASOTA		19.0	4	D	X	
ASSISTED LIVING FACILITY	CROTON MANOR	2512 CROTON AVE	SARASOTA		19.1	5	E	X	
ASSISTED LIVING FACILITY	OPPIDAN - 4038	4038 FRUITVILLE RD	SARASOTA		19.2	5	E	X	
ASSISTED LIVING FACILITY	OPPIDAN - 4024 (OPPIDAN)	4024 FRUITVILLE RD	SARASOTA		19.7	5	E	X	
ASSISTED LIVING FACILITY	EXCELSIOR OMEGA	15 DADE AVE	SARASOTA		19.8	5	E	X	
ASSISTED LIVING FACILITY	RENAISSANCE MANOR	1401 16TH ST	SARASOTA		20.1	5	E	X	
ASSISTED LIVING FACILITY	NEUROINTERNATIONAL SARASOTA	4004 FRUITVILLE RD	SARASOTA		20.3	5	E	X	
ASSISTED LIVING FACILITY	Abdul ALF	3973 Lubec Avenue	North Port	34287	20.4	3	C	X	
ASSISTED LIVING FACILITY	PINES OF SARASOTA	1501 N ORANGE AVE	SARASOTA		20.6	5	E	X	
ASSISTED LIVING FACILITY	BRISIANA MANOR	16 ST LUCIE AVE	SARASOTA		20.9	5	E	X	
ASSISTED LIVING FACILITY	LAKEHOUSE WEST	3435 FOX RUN RD	SARASOTA		21.0	5	E	X	
ASSISTED LIVING FACILITY	SUNNYSIDE MANOR (SUNNYSIDE MANOR ALF)	5201 BAHIA VISTA ST	SARASOTA		21.3	5	E	X	
ASSISTED LIVING FACILITY	DESOTO PALMS ASSISTED LIVING COMMUNITY	5601 N HONORE AVE	SARASOTA		21.8			X	2.7152 - 3.6067

STATEWIDE REGIONAL EVACUATION STUDY – SOUTHWEST FLORIDA

SARASOTA COUNTY APPENDIX

FACILITY TYPE	NAME	ADDRESS	CITY	ZIP	DEM*	STORM SURGE CAT	EVAC ZONE	FLOOD ZONE	FIRE
ASSISTED LIVING FACILITY	GLENRIDGE ON PALMER RANCH (HIGHLANDS AT GLENRIDGE ON PALMER RANCH)	7333 SCOTLAND WAY	SARASOTA		22.4	5	E	X	
ASSISTED LIVING FACILITY	OSPREY POINTE ON PALMER RANCH	5111 PALMER RANCH PKWY	SARASOTA		22.4	5	E	X	
ASSISTED LIVING FACILITY	SUNSHINE MEADOWS	1809 18TH ST	SARASOTA		23.6	5	E	X	
ASSISTED LIVING FACILITY	Gordon ALF 2	4845 LaFrance Lane	North Port	34286	24.0	4	D	X	
ASSISTED LIVING FACILITY	LIVE OAK MANOR	5660 MAUNA LOA BLVD	SARASOTA		24.4			X	3.6068 - 5.128
ASSISTED LIVING FACILITY	CABOT RESERVE ON THE GREEN	4450 8TH ST	SARASOTA		26.0			X	
ASSISTED LIVING FACILITY	HERON HOUSE	3221 FRUITVILLE RD	SARASOTA		26.8			X	
ASSISTED LIVING FACILITY	EMERITUS AT COLONIAL PARK	4730 BEE RIDGE RD	SARASOTA		28.2			X	
ASSISTED LIVING FACILITY	HARMONY HEALTHCARE - REHABILITATION CENTER	2600 COURTLAND ST	SARASOTA	34237	28.8			X	
ASSISTED LIVING FACILITY	HERON HOUSE EAST	2290 CATTLEMAN RD	SARASOTA		29.1			X	
ASSISTED LIVING FACILITY	SPRINGROVE ALF	11 CHRISTIE AVE	SARASOTA		29.6			X	
ASSISTED LIVING FACILITY	TINA'S ALF	1172 TARPON AVE	SARASOTA		29.9			X	
ASSISTED LIVING FACILITY	ANCHIN PAVILION	1959 N HONORE AVE	SARASOTA		30.3			X	

STATEWIDE REGIONAL EVACUATION STUDY – SOUTHWEST FLORIDA

SARASOTA COUNTY APPENDIX

FACILITY TYPE	NAME	ADDRESS	CITY	ZIP	DEM*	STORM SURGE CAT	EVAC ZONE	FLOOD ZONE	FIRE
ASSISTED LIVING FACILITY	WATERSIDE RETIREMENT ESTATES	4540 BEE RIDGE RD	SARASOTA		30.4			X	
ASSISTED LIVING FACILITY	AURORA MANOR	2841 6TH ST	SARASOTA		31.3			X	2.7152 - 3.6067
ASSISTED LIVING FACILITY	ASHTON PLACE	4151 ASHTON RD	SARASOTA		34.6			X	
ASSISTED LIVING FACILITY	MCINTOSH MANOR	4612 MCINTOSH RD	SARASOTA		34.8			X	
ASSISTED LIVING FACILITY	SUNNILAND MANOR	4234 SUNNILAND ST	SARASOTA		36.3			X	
ASSISTED LIVING FACILITY	DESOTO ACRES	2605 DESOTO RD	SARASOTA		38.6			X	
BIRTH CENTER	ROSEMARY BIRTHING HOME	800 CENTRAL AVE	SARASOTA		16.2	4	D	X	
BIRTH CENTER	BIRTHWAYS FAMILY BIRTH CENTER	4222 MCINTOSH LN	SARASOTA		28.6			X	
BLOOD BANK	SUNCOAST COMMUNITIES BLOOD BANK (SUNCOAST COMMUNITIES BLOOD BANK INC)	1760 MOUND ST	SARASOTA	34236	10.1	2	B	AE	
EMERGENCY MEDICAL SERVICE	SARASOTA CO FD ST 3 (SARASOTA CO EMS ST 3)	47 N ADAMS DR	SARASOTA	34236	3.0	T	T	AE	
EMERGENCY MEDICAL SERVICE	SARASOTA CO FD ST 13 (SARASOTA CO EMS ST 13)	1170 BEACH RD	SARASOTA	34242	6.4	1	A	AE	
EMERGENCY MEDICAL SERVICE	LONGBOAT KEY FD ST 2 (LONGBOAT KEY EMS ST 2)	2162 GULF OF MEXICO DR	LONGBOAT KEY	34228	9.3	2	B	AE	
EMERGENCY MEDICAL SERVICE	VENICE FD ST 52 (VENICE EMS ST 52)	200 N GROVE ST	VENICE	34285	9.4	2	B	AE	

STATEWIDE REGIONAL EVACUATION STUDY – SOUTHWEST FLORIDA

SARASOTA COUNTY APPENDIX

FACILITY TYPE	NAME	ADDRESS	CITY	ZIP	DEM*	STORM SURGE CAT	EVAC ZONE	FLOOD ZONE	FIRE
EMERGENCY MEDICAL SERVICE	SARASOTA CO FD ST 23 (SARASOTA CO EMS ST 23)	1930 N TAMIAMI TRAIL	NOKOMIS	34275	10.8	2	B	AE	2.7152 - 3.6067
EMERGENCY MEDICAL SERVICE	SARASOTA CO FD ST 26 (SARASOTA CO EMS ST 26)	8020 S TAMIAMI TRAIL	ENGLEWOOD	34223	9.1	2	B	X	
EMERGENCY MEDICAL SERVICE	SARASOTA CO FD ST 14 (SARASOTA CO EMS ST 14)	8821 S TAMIAMI TRL	SARASOTA	34238	9.5	2	B	X	
EMERGENCY MEDICAL SERVICE	ENGLEWOOD FD ST 71 (ENGLEWOOD EMS ST 71)	599 S INDIANA AVE	ENGLEWOOD	34223	11.5	3	C	X	
EMERGENCY MEDICAL SERVICE	ENGLEWOOD FD ST 73 (ENGLEWOOD EMS ST 73)	1967 ENGLEWOOD RD	ENGLEWOOD	34223	11.6	3	C	X	
EMERGENCY MEDICAL SERVICE	CITY OF NORTH PORT (NORTH PORT EMS ST 82)	5650 NORTH PORT BLVD	NORTH PORT	34287	12.4	3	C	X	
EMERGENCY MEDICAL SERVICE	VENICE FD ST 53 (VENICE EMS ST 53)	5300 EAST LAUREL ROAD	VENICE	34292	13.9	3	C	X	
EMERGENCY MEDICAL SERVICE	VENICE FD ST 51 (VENICE EMS ST 51)	112 S HARBOR DR	VENICE	34285	14.1	3	C	X	
EMERGENCY MEDICAL SERVICE	AMBITRANS MEDICAL TRANSPORT	235 CENTER CT	VENICE	34285	15.4	4	D	X	
EMERGENCY MEDICAL SERVICE	SARASOTA CO FD ST 22 (SARASOTA CO EMS ST 22)	4531 STATE ROAD 776	VENICE	34293	15.9	4	D	X	
EMERGENCY MEDICAL SERVICE	SARASOTA CO FD ST 2 (SARASOTA CO EMS ST 2)	2070 WALDEMERE ST	SARASOTA	34239	16.4	4	D	X	
EMERGENCY MEDICAL SERVICE	SARASOTA CO FD ST 21 (SARASOTA CO EMS ST 21)	721 CENTER RD	VENICE	34285	16.7	4	D	X	
EMERGENCY MEDICAL SERVICE	SARASOTA CO FD ST 4 (SARASOTA CO EMS ST 4)	3530 BRADENTON RD	SARASOTA	34234	17.1	4	D	X	

STATEWIDE REGIONAL EVACUATION STUDY – SOUTHWEST FLORIDA

SARASOTA COUNTY APPENDIX

FACILITY TYPE	NAME	ADDRESS	CITY	ZIP	DEM*	STORM SURGE CAT	EVAC ZONE	FLOOD ZONE	FIRE
EMERGENCY MEDICAL SERVICE	SARASOTA CO FD ST 11 (SARASOTA CO EMS ST 11)	2200 STICKNEY POINT RD	SARASOTA	34231	17.1	4	D	X	
EMERGENCY MEDICAL SERVICE	SARASOTA CO FD ST 1 (SARASOTA CO EMS ST 1)	1445 4TH ST	SARASOTA	34236	18.5	4	D	X	
EMERGENCY MEDICAL SERVICE	NORTH PORT FD ST 85 (NORTH PORT EMS ST 85)	1045 N CALERA ST	NORTH PORT	34286	19.2	4	D	X	
EMERGENCY MEDICAL SERVICE	NORTH PORT FD ST 81 (NORTH PORT EMS ST 81)	4980 CITY CENTER BLVD	NORTH PORT	34286	22.5	4	D	X	8.0743 - 10.7626
EMERGENCY MEDICAL SERVICE	SARASOTA CO FD ST 17 (SARASOTA CO EMS ST 17)	298 N CATTLEMEN RD	SARASOTA	34235	22.9			X	
EMERGENCY MEDICAL SERVICE	SARASOTA CO FD ST 12 (SARASOTA CO EMS ST 12)	3110 BEE RIDGE RD	SARASOTA	34231	23.7	5	E	X	
EMERGENCY MEDICAL SERVICE	NORTH PORT EMS ST 84	1890 WEST PRICE BLVD	NORTH PORT	34288	23.9	4	D	X	
EMERGENCY MEDICAL SERVICE	SARASOTA CO FD ST 5 (SARASOTA CO EMS ST 5)	400 N BENEVA RD	SARASOTA	34232	25.6			X	
EMERGENCY MEDICAL SERVICE	NORTH PORT FD ST 83 (NORTH PORT EMS ST 83)	1150 NABATOFF ST	NORTH PORT	34288	25.6	4	D	X	8.0743 - 10.7626
EMERGENCY MEDICAL SERVICE	SARASOTA CO FD ST 7 (SARASOTA CO EMS ST 7)	4754 17TH ST	SARASOTA	34232	26.7			X	2.7152 - 3.6067
EMERGENCY MEDICAL SERVICE	SARASOTA CO FD ST 8 (SARASOTA CO EMS ST 8)	6750 BEE RIDGE RD	SARASOTA	34241	32.8			X	
EMERGENCY MEDICAL SERVICE	SARASOTA CO FD ST 18 (SARASOTA CO EMS ST 18)	7232 MYAKKA VALLEY TRL	SARASOTA	34241	34.9			X	
EMERGENCY MEDICAL SERVICE	SARASOTA CO FD ST 16 (SARASOTA EMS ST 16)	5875 HUMMINGBIRD AVE	SARASOTA	34241	35.5			X	

STATEWIDE REGIONAL EVACUATION STUDY – SOUTHWEST FLORIDA

SARASOTA COUNTY APPENDIX

FACILITY TYPE	NAME	ADDRESS	CITY	ZIP	DEM*	STORM SURGE CAT	EVAC ZONE	FLOOD ZONE	FIRE
EMERGENCY MEDICAL SERVICE	SARASOTA CO FD ST 6 (SARASOTA CO EMS ST 6)	4100 N LOCKWOOD RIDGE RD	SARASOTA	34235	38.5			X	
EMERGENCY MEDICAL SERVICE	SARASOTA CO EMS ST 19	15911 RAWLS RD	SARASOTA	34240	51.9			X	3.6068 - 5.128
END-STAGE RENAL DISEASE	PALM BREEZE DIALYSIS	14942 TAMIAMI TRL STE E	NORTH PORT		14.2	3	C	X	8.0743 - 10.7626
END-STAGE RENAL DISEASE	VENICE KIDNEY CENTER	1120 INDIAN HILLS BLVD	VENICE		14.7	3	C	X	3.6068 - 5.128
END-STAGE RENAL DISEASE	VENICE DIALYSIS CENTER	816 PINEBROOK RD	VENICE		14.7	3	C	X	
END-STAGE RENAL DISEASE	DSI SARASOTA DIALYSIS	1921 WALDEMERE ST STE 107	SARASOTA		16.4	4	D	X	
END-STAGE RENAL DISEASE	NNA KIDNEY DIALYSIS CENTER - SARASOTA	1630 S TUTTLE AVE	SARASOTA		22.7	5	E	X	
HOSPICE	TIDEWELL HOSPICE AND PALLIATIVE CARE INC	210 Wexford Boulevard	VENICE	34293	13.6	3	C	X	
HOSPICE	TIDEWELL HOSPICE AND PALLIATIVE CARE INC	5957 Rand Boulevard	SARASOTA	34238	30.9			X	
HOSPITAL	HEALTHSOUTH HOSPITAL AT RIDGELAKE	6150 EDGELAKE DR	SARASOTA	34240	26.0			X	8.0743 - 10.7626
HOSPITAL	HEALTHSOUTH REHABILITATION HOSPITAL OF SARASOTA	6400 EDGELAKE DR	SARASOTA	34240	26.3			X	5.129 - 8.0742
HOSPITAL - ACUTE CARE	ENGLEWOOD COMMUNITY HOSPITAL	700 MEDICAL BLVD	ENGLEWOOD	34223	10.7	2	B	AE	
HOSPITAL - ACUTE CARE	DOCTORS HOSPITAL OF SARASOTA	5731 BEE RIDGE RD	SARASOTA	34233	21.6	5	E	AE	

STATEWIDE REGIONAL EVACUATION STUDY – SOUTHWEST FLORIDA

SARASOTA COUNTY APPENDIX

FACILITY TYPE	NAME	ADDRESS	CITY	ZIP	DEM*	STORM SURGE CAT	EVAC ZONE	FLOOD ZONE	FIRE
HOSPITAL - ACUTE CARE	VENICE REGIONAL MEDICAL CENTER	540 THE RIALTO	VENICE	34285	16.5	4	D	X	
HOSPITAL - ACUTE CARE	SARASOTA MEMORIAL HOSPITAL	1700 S TAMIAMI TRL	SARASOTA	34239	17.4	4	D	X	
PUBLIC HEALTH OFFICE	SOUTH COUNTY FAMILY RESOURCE CENTER	7820 S TAMIAMI TRL	VENICE	34293	11.7	3	C	X	
PUBLIC HEALTH OFFICE	ROBERT L. ANDERSON ADMINISTRATION CENTER	4000 TAMIAMI TRL	VENICE	34293	15.9	3	C	X	
PUBLIC HEALTH OFFICE	ROBERT L. ANDERSON ADMINISTRATION CENTER	4000 TAMIAMI TRL	VENICE	34293	15.9	3	C	X	
PUBLIC HEALTH OFFICE	CATTLEMEN ROAD COMPLEX (ENVIRONMENTAL HEALTH SERVICES OFFICES)	1301 CATTLEMEN RD	SARASOTA	34232	27.5			X	
PUBLIC HEALTH OFFICE	SARASOTA COUNTY HEALTH DEPARTMENT	2200 RINGLING BLVD	SARASOTA	34237	28.5			X	
PUBLIC HEALTH OFFICE	NORTH COUNTY HEALTH CENTER	2400 COLSON AVE	SARASOTA	34234	28.6			X	
SKILLED NURSING FACILITY	PLYMOUTH HARBOR	700 JOHN RINGLING BLVD	SARASOTA		7.4	2	B	AE	
SKILLED NURSING FACILITY	PINEBROOK CARE AND REHABILITATION CENTER	1240 PINEBROOK RD	VENICE		12.5	3	C	X	
SKILLED NURSING FACILITY	QUALITY HEALTH OF NORTH PORT	6940 OUTREACH WAY	NORTH PORT		12.6	3	C	X	
SKILLED NURSING FACILITY	HERITAGE HEALTH CARE CENTER	1026 ALBEE FARM RD	VENICE		13.5	3	C	X	
SKILLED NURSING FACILITY	SARASOTA HEALTH AND REHABILITATION CENTER	1524 S EAST AVE	SARASOTA		15.4	4	D	X	

STATEWIDE REGIONAL EVACUATION STUDY – SOUTHWEST FLORIDA

SARASOTA COUNTY APPENDIX

FACILITY TYPE	NAME	ADDRESS	CITY	ZIP	DEM*	STORM SURGE CAT	EVAC ZONE	FLOOD ZONE	FIRE
SKILLED NURSING FACILITY	MANOR CARE OF VENICE	1450 E VENICE AVE	VENICE		15.4	4	D	X	
SKILLED NURSING FACILITY	SUNSET LAKE HEALTH AND REHABILITATION CENTER	832 SUNSET LAKE BLVD	VENICE		15.4	4	D	X	
SKILLED NURSING FACILITY	BENEVA LAKES HEALTHCARE AND REHABILITATION CENTER	741 S BENEVA RD	SARASOTA		15.5	4	D	X	
SKILLED NURSING FACILITY	HARBORCHASE OF VENICE	950 PINEBROOK RD	VENICE		16.2	4	D	X	
SKILLED NURSING FACILITY	INN AT SARASOTA BAY CLUB	1303 N TAMIAMI TRL	SARASOTA	34236	16.2	3	C	X	
SKILLED NURSING FACILITY	BAY VILLAGE OF SARASOTA	8400 VAMO RD	SARASOTA		16.4	3	C	X	
SKILLED NURSING FACILITY	SPRINGS AT LAKE POINTE WOODS	3280 LAKE POINTE BLVD	SARASOTA		17.1	4	D	X	
SKILLED NURSING FACILITY	MANORCARE HEALTH SERVICES SARASOTA	5511 SWIFT RD	SARASOTA		17.2	4	D	X	
SKILLED NURSING FACILITY	VILLAGE ON THE ISLE	910 S TAMIAMI TRL	VENICE		17.4	4	D	X	
SKILLED NURSING FACILITY	SPRINGWOOD CARE AND REHABILITATION CENTER	4602 NORTHGATE CT	SARASOTA	34234	20.1	5	E	X	
SKILLED NURSING FACILITY	SUNNYSIDE MANOR (SUNNYSIDE NURSING HOME)	5201 BAHIA VISTA ST	SARASOTA		21.3	5	E	X	
SKILLED NURSING FACILITY	HAWTHORNE HEALTH AND REHAB OF SARASOTA	5381 DESOTO RD	SARASOTA		21.4			X	
SKILLED NURSING FACILITY	PINES OF SARASOTA	1501 N ORANGE AVE	SARASOTA		22.0	5	E	X	
SKILLED NURSING FACILITY	J H FLOYD SUNSHINE MANOR	1755 18TH ST	SARASOTA		22.2	5	E	X	

STATEWIDE REGIONAL EVACUATION STUDY – SOUTHWEST FLORIDA

SARASOTA COUNTY APPENDIX

FACILITY TYPE	NAME	ADDRESS	CITY	ZIP	DEM*	STORM SURGE CAT	EVAC ZONE	FLOOD ZONE	FIRE
SKILLED NURSING FACILITY	GLENRIDGE ON PALMER RANCH	7333 SCOTLAND WAY	SARASOTA		22.4	5	E	X	
SKILLED NURSING FACILITY	OSPREY POINTE ON PALMER RANCH (PALMER RANCH HEALTHCARE AND REHABILITATI)	5111 PALMER RANCH PKWY	SARASOTA		22.4	5	E	X	
SKILLED NURSING FACILITY	MAGNOLIA HEALTH AND REHABILITATION CENTER	1507 S TUTTLE AVE	SARASOTA		26.4			X	
SKILLED NURSING FACILITY	CONSULATE HEALTH CARE OF SARASOTA	4783 FRUITVILLE RD	SARASOTA		28.4			X	
SKILLED NURSING FACILITY	TARPON POINT NURSING AND REHABILITATION CENTER	5157 PARK CLUB DR	SARASOTA		31.1			X	
SKILLED NURSING FACILITY	SARASOTA MEMORIAL NURSING AND REHABILITATION CENTER	5640 RAND BLVD	SARASOTA		31.2			X	
SKILLED NURSING FACILITY	HEARTLAND HEALTH CARE CENTER - NORTH SARASOTA	3250 12TH ST	SARASOTA		31.4			X	
SKILLED NURSING FACILITY	HEARTLAND HEALTH CARE & REHABILITATION CENTER	5401 SAWYER RD	SARASOTA		34.2			X	

* Feet above ground level, NA = not covered by the Digital Elevation Model

Table F2
Sarasota County Other Critical Facilities Vulnerability Assessment

FACILITY TYPE	NAME	ADDRESS	CITY	ZIP	DEM*	STORM SURGE CAT	EVAC ZONE	FLOOD ZONE	FIRE
AIRPORT	SCHWARTZ FARMS AIRPORT		SARASOTA	34240	NA			X	
AIRPORT	VENICE MUNICIPAL AIRPORT		VENICE	34285	13.4	3	C	X	
AIRPORT	BUCHAN AIRPORT		ENGLEWOOD	34223	13.8	3	C	X	2.7152 - 3.6067
AIRPORT	HIDDEN RIVER AIRPORT		SARASOTA	34240	43.3			X	2.7152 - 3.6067
BOAT RAMP	Laurel Road East Canoe and Kayak Launch	Laurel Road East	NOKOMIS	34275	5.8	2	B	A	
BOAT RAMP	Myakka River State Park (CLOSED due to low water level - March 2013)	13208 State Road 72	SARASOTA	34241	15.8	4	D	A	
BOAT RAMP	Higel Marine Park	1330 Tarpon Center Drive	VENICE	34285	-0.4	T	T	AE	
BOAT RAMP	North Venice Jetty Park Primitive Boat Ramp	901 Casey Key Drive	NOKOMIS	34275	0.4	T	T	AE	
BOAT RAMP	Oscar Scherer State Park - Natural Launch (No Motors)	1843 South Tamiami Trail	OSPREY	34229	1.0	T	T	AE	
BOAT RAMP	Turtle Beach Public Boat Ramp	8832 Midnight Pass Road	SIESTA KEY (SARASOTA)	34242	2.0	T	T	AE	
BOAT RAMP	Nokomis Beach Public Ramp	OFF CASEY KEY DR.	NOKOMIS	34275	2.2	T	T	AE	
BOAT RAMP	South Venice Beach Boat Ramp (Annual Fee Required in Advance)	4800 Lemon Bay Drive	VENICE	34293	2.3	T	T	AE	
BOAT RAMP	Loreto Boat Ramp (No Parking)	800 Loreto Court	NOKOMIS	34275	3.1	T	T	AE	
BOAT RAMP	Oscar Scherer State Park Canoe Launch	1843 South Tamiami Trail	OSPREY	34229	3.5	T	T	AE	

STATEWIDE REGIONAL EVACUATION STUDY – SOUTHWEST FLORIDA

SARASOTA COUNTY APPENDIX

FACILITY TYPE	NAME	ADDRESS	CITY	ZIP	DEM*	STORM SURGE CAT	EVAC ZONE	FLOOD ZONE	FIRE
BOAT RAMP	Snook Haven Park (Restricted Days and Hours - Small Boats Only)	5000 East Venice Avenue (east of River R	VENICE	34292	4.1	1	A	AE	
BOAT RAMP	Manasota Beach Public Boat Ramp	8570 Manasota Key Road	ENGLEWOOD	34223	5.4	1	A	AE	
BOAT RAMP	Venice Marina Boat Ramp Park / Gulf ICW Regional Boat Launch	215 East Venice Avenue	VENICE	34292	5.9	2	B	AE	
BOAT RAMP	Blackburn Point Park Public Boat Ramp	800 Blackburn Point Road	OSPREY	34229	6.0	1	A	AE	
BOAT RAMP	Northport Marina Park	7030 Chancellor Boulevard	NORTH PORT	34287	7.1	2	B	AE	
BOAT RAMP	Indian Mound Park	210 WINSON AVE	ENGLEWOOD	34223	-0.8	T	T	VE	
BOAT RAMP	Centennial Park	1059 North Tamiami Trail	SARASOTA	34236	-0.5	T	T	VE	
BOAT RAMP	Vamo Primitive Boat Ramp	700 Vamo Drive	SARASOTA	34231	1.3	T	T	VE	
BOAT RAMP	KEN THOMPSON PARK	1700 KEN THOMPSON PKWY	SARASOTA	34236	1.9	T	T	VE	
BOAT RAMP	Dallas White Park	5900 Greenwood Avenue	NORTH PORT	34287	7.4	2	B	X	10.7627 - 100.0
BOAT RAMP	Pine Craft Park	1420 Gilbert Ave	SARASOTA	34239	12.3	3	C	X	
BUS TERMINAL	GREYHOUND-SARASOTA	575 N WASHINGTON BLVD	SARASOTA		21.9	5	E	X	
COAST GUARD	COAST GUARD LESSOR		NOKOMIS	34275	4.0	T	T	AE	
COAST GUARD	U.S. COAST GUARD STATION		VENICE	34285	11.5	3	C	X	
COLLEGE	RINGLING SCHOOL OF ART AND DESIGN	2700 N TAMIAMI TRL	SARASOTA	34234	12.6	3	C	AE	
COLLEGE	MANATEE COMMUNITY COLLEGE - CIT LAKEWOOD RANCH	7131 PROFESSIONAL PKWY	SARASOTA	34240	NA			X	
COLLEGE	MANATEE COMMUNITY	8000 S TAMIAMI TRL	ENGLEWOOD	34223	9.6	2	B	X	

STATEWIDE REGIONAL EVACUATION STUDY – SOUTHWEST FLORIDA

SARASOTA COUNTY APPENDIX

COLLEGE - VENICE CAMPUS									
FACILITY TYPE	NAME	ADDRESS	CITY	ZIP	DEM*	STORM SURGE CAT	EVAC ZONE	FLOOD ZONE	FIRE
COLLEGE	SARASOTA COUNTY TECHNICAL INSTITUTE SOUTH CAMPUS	1130 INDIAN HILLS BLVD	VENICE	34293	10.8	2	B	X	3.6068 - 5.128
COLLEGE	Ringling School of Art and Design	2700 N TAMIAMI TR	Sarasota		12.7	3	C	X	
COLLEGE	Sarasota County Technical Institute - Venice	1130 Indian Hills Blvd		34293	12.7	3	C	X	
COLLEGE	FLORIDA STATE UNIVERISTY - COLLEGE OF MEDICENE	201 COCOANUT AVE	SARASOTA	34236	13.0	3	C	X	
COLLEGE	ECKERD COLLEGE - SARASOTA CAMPUS	1549 - RINGLING BLVD	SARASOTA	34236	14.6	3	C	X	
COLLEGE	NEW COLLEGE OF FLORIDA	5800 Bay Shore Rd	Sarasota	34243	21.0	5	E	X	
COLLEGE	FSU - ASOLO CONSERVATORY	5555 N TAMIAMI TR	SARASOTA	34243	21.9	5	E	X	
COLLEGE	EAST WEST COLLEGE OF NATURAL MEDICINE	3808 N TAMIAMI TRL	SARASOTA	34234	22.3	5	E	X	
COLLEGE	Sarasota County Technical Institute - Newtown	2709 N Osprey Ave		34234	26.2			X	
COLLEGE	ARGOSY UNIVERSITY	5250 17TH ST	SARASOTA	34232	29.3			X	
COLLEGE	KEISER COLLEGE	6151 LAKE OSPREY DR	SARASOTA	34240	33.4			X	
COLLEGE	NEW COLLEGE OF FLORIDA	5802 BAY SHORE RD.	Sarasota		33.7			X	
COLLEGE	EVERGLADES UNIVERSITY	6001 LAKE OSPREY DR	SARASOTA	34240	34.0			X	
COMMUNITY CENTER	FSU RINGLING CENTER FOR CULTURAL ARTS	5401 BAY SHORE RD		34243	12.5	3	C	X	
COMMUNITY CENTER	VENICE COMMUNITY CENTER	326 S NOKOMIS AVE	VENICE	34285	16.6	4	D	X	
COMMUNITY CENTER	GEORGE MULLEN COMMUNITY CENTER	3001 CITY CENTER BLVD	NORTH PORT	34286	22.6	4	D	X	8.0743 - 10.7626
COMMUNITY CENTER	NEWTOWN COMMUNITY CENTER	1845 34TH ST	SARASOTA	34234	24.3			X	

STATEWIDE REGIONAL EVACUATION STUDY – SOUTHWEST FLORIDA

SARASOTA COUNTY APPENDIX

FACILITY TYPE	NAME	ADDRESS	CITY	ZIP	DEM*	STORM SURGE CAT	EVAC ZONE	FLOOD ZONE	FIRE
CRISIS STABILIZATION UNIT	COASTAL BEHAVIORAL HEALTHCARE	1451 10TH ST	SARASOTA		19.0	4	D	X	
CRISIS STABILIZATION UNIT	GLASSER-SCHOENBAUM HUMAN SERVICES CENTER	1750 17TH ST	SARASOTA		25.0			X	
DAY CARE	FONTE FAMILY DAY CARE HOME	4729 MINK ROAD	SARASOTA	34235	33.0			A	
DAY CARE	ST. BONIFACE PRESCHOOL	5615 MIDNIGHT PASS RD	SARASOTA	34242	5.7	1	A	AE	
DAY CARE	VENICE NOKOMIS UNITED METHODIST CHILD CARE CENTER	208 PALM AVE	NOKOMIS	34275	6.0	1	A	AE	
DAY CARE	FOUNDATIONS EARLY CHILDHOOD EDUCATION CENTER	700 E DEARBORN	ENGLEWOOD	34223	9.1	2	B	AE	
DAY CARE	COMMUNITY PRESBYTERIAN PRESCHOOL & DAY CARE	425 SUNSET DR	ENGLEWOOD	34223	9.2	2	B	AE	
DAY CARE	EUROPEAN ACADEMY OF EARLY EDUCATION	239 ALBEE RD	NOKOMIS	34275	9.7	2	B	AE	
DAY CARE	TERRA NICHOL ACADEMY OF THE ARTS	701 OLD ENGLEWOOD ROAD	ENGLEWOOD	34223	10.7	2	B	AE	
DAY CARE	ENGLEWOOD YMCA @ MYAKKA RIVER	701 MEDICAL BOULEVARD	ENGLEWOOD	34223	10.9	2	B	AE	2.7152 - 3.6067
DAY CARE	ENGLEWOOD YMCA @ VINELAND	701 MEDICAL BOULEVARD	ENGLEWOOD	34223	10.9	2	B	AE	2.7152 - 3.6067
DAY CARE	TOY BOX PRESCHOOL	320 MCCALL RD N	ENGLEWOOD	34223	11.6	2	B	AE	
DAY CARE	A NEW BEGINNING EARLY CHILD CARE LEARNING CENTER	1351 23RD ST.	SARASOTA	34234	11.7	3	C	AE	
DAY CARE	DESHAIES FAMILY DAY CARE HOME	4717 LINWOOD ST.	SARASOTA	34232	15.8	4	D	AE	

STATEWIDE REGIONAL EVACUATION STUDY – SOUTHWEST FLORIDA

SARASOTA COUNTY APPENDIX

FACILITY TYPE	NAME	ADDRESS	CITY	ZIP	DEM*	STORM SURGE CAT	EVAC ZONE	FLOOD ZONE	FIRE
DAY CARE	FLETCHER FAMILY DAY CARE HOME	2058 LINWOOD DR.	SARASOTA	34232	16.1	4	D	AE	
DAY CARE	WILLIAMS FAMILY DAY CARE HOME	4939 LIVE OAK DR	SARASOTA	34232	17.8	5	E	AE	
DAY CARE	A STEP ABOVE CHILD CARE	7323 MERCHANT CT	SARASOTA	34240	NA			X	
DAY CARE	FOUNDATIONS DEVELOPMENTAL LEARNING ACADEMY	7041 PROFESSIONAL PKWY E	SARASOTA	34240	NA			X	
DAY CARE	WILLIS LARGE FAMILY DAY CARE HOME	3206 CLARK DRIVE	SARASOTA	34234	10.4	2	B	X	
DAY CARE	SWISS DAY PRE-SCHOOL, INC	4010 CAMINO REAL	SARASOTA	34231	11.3	3	C	X	
DAY CARE	YMCA VPK ACADEMY	5946 SAM SHAPOS WAY	NORTH PORT	34287	11.3	2	B	X	
DAY CARE	THE YOUNG CHILDREN'S ACADEMY	1959 ENGLEWOOD RD	ENGLEWOOD	34223	11.4	3	C	X	
DAY CARE	LIPPINCOTT FAMILY DAY CARE HOME	8325 FAY AVENUE	NORTH PORT	34287	11.5	2	B	X	10.7627 - 100.0
DAY CARE	ACADEMY FOR EARLY LEARNING INC NP	5500 BISCAYNE DRIVE	NORT PORT	34297	11.8	2	B	X	
DAY CARE	POLK FAMILY DAY CARE HOME	4340 AVANTI CR	NORTH PORT	34287	11.9	2	B	X	
DAY CARE	NOAH'S ARK	5550 S SUMTER BLVD	NORTH PORT	34287	11.9	2	B	X	10.7627 - 100.0
DAY CARE	CHRIST METHODIST CHILD DEVELOPMENT CENTER	1475 CENTER RD	VENICE	34292	12.6	3	C	X	
DAY CARE	THE BEARY PATCH ACADEMY, INC.	1855 SHERWOOD STREET	SARASOTA	34231	12.7	3	C	X	
DAY CARE	ISLAND VILLAGE MONTESSORI SCHOOL (ISLAND VILLAGE MONTESSORI PRESCHOOL)	2001 PINEBROOK RD	VENICE	34285	12.7	3	C	X	
DAY CARE	SUNCOAST CHRISTIAN ACADEMY	881 S RIVER RD	ENGLEWOOD	34223	12.9	3	C	X	
DAY CARE	ACADEMY FOR EARLY LEARNING INC VENICE	5328 KISMET TER	NORTH PORT	34287	13.2	2	B	X	

STATEWIDE REGIONAL EVACUATION STUDY – SOUTHWEST FLORIDA

SARASOTA COUNTY APPENDIX

FACILITY TYPE	NAME	ADDRESS	CITY	ZIP	DEM*	STORM SURGE CAT	EVAC ZONE	FLOOD ZONE	FIRE
DAY CARE	MCWEENEY FAMILY DAY CARE HOME	1044 HOPE STREET	VENICE	34292	14.0	3	C	X	
DAY CARE	VENICE CHRISTIAN SCHOOL, P S, INC	1200 CENTER RD	VENICE	34293	14.1	3	C	X	
DAY CARE	SONSHINE LEARNING CENTER	351 ORANGE RD	VENICE	34293	14.3	3	C	X	
DAY CARE	HAPPY HEARTS EARLY LEARNING CENTER	620 SHAMROCK BLVD	VENICE	34293	14.7	3	C	X	
DAY CARE	LAZARA'S BABY DREAMS FAMILY DAYCARE	1981 POLLARD AVE	NORTH PORT	34286	14.8	2	B	X	5.129 - 8.0742
DAY CARE	HATFIELD FAMILY DAY CARE HOME	367 BRIARWOOD RD	VENICE	34293	15.1	3	C	X	
DAY CARE	ACADEMY OF CREATIVE LEARNING	1602 BANYAN DRIVE	VENICE	34293	15.3	3	C	X	
DAY CARE	SOUTH COUNTY FAMILY YMCA ISLAND PRESCHOOL	111 FIRENZE AVE	VENICE	34285	15.4	4	D	X	
DAY CARE	STAGE DOOR PRESCHOOL OF THE ARTS	3755 S.TUTTLE AVE.	SARASOTA	34239	15.4	4	D	X	
DAY CARE	VENICE CHURCH OF THE NAZARENE	1535 E VENICE AVE	VENICE	34292	15.5	4	D	X	
DAY CARE	LAKESIDE LUTHERAN CHURCH - LCMS (LAKESIDE LUTHERAN CHURCH DAY CARE)	2401 SOUTH TAMIAMI TRAIL	VENICE	34293	15.5	3	C	X	
DAY CARE	SEVERSON FAMILY DAY CARE HOME	6617 COLONIAL DR	SARASOTA	34231	15.8	4	D	X	
DAY CARE	WEEKDAY SCHOOL	7950 S TAMIAMI TRAIL	SARASOTA	34231	15.9	3	C	X	
DAY CARE	FAITH EARLY LEARNING CENTER	7750 BENEVA ROAD	SARASOTA	34238	15.9	3	C	X	
DAY CARE	FUMC EARLY CARE CENTER	104 S PINEAPPLE AVE	SARASOTA	34236	16.0	4	D	X	
DAY CARE	PROMISELAND PRESCHOOL	1201 BENEVA RD N	SARASOTA	34232	16.1	4	D	X	
DAY CARE	ST MARK'S PRESCHOOL	508 RIVIERA ST	VENICE	34285	16.2	4	D	X	
DAY CARE	SPIKES FAMILY DAY CARE HOME	3311 WINTON AVE	SARASOTA	34234	16.3	4	D	X	

STATEWIDE REGIONAL EVACUATION STUDY – SOUTHWEST FLORIDA

SARASOTA COUNTY APPENDIX

FACILITY TYPE	NAME	ADDRESS	CITY	ZIP	DEM*	STORM SURGE CAT	EVAC ZONE	FLOOD ZONE	FIRE
DAY CARE	WILHELM FAMILY DAY CARE HOME	2808 SUNNYSIDE ST.	SARASOTA	34239	16.4	4	D	X	
DAY CARE	VENICE YMCA (SOUTH COUNTY FAMILY YMCA CHILDCARE)	701 CENTER RD	VENICE	34292	16.5	4	D	X	
DAY CARE	CYESIS PROGRAM AT RIVERVIEW HIGH SCHOOL	1 RAM WAY	SARASOTA	34231	16.7	4	D	X	
DAY CARE	SHAMROCK PRESCHOOL	3064 SHAMROCK DR	VENICE	34293	16.9	4	D	X	
DAY CARE	BRIGHT START CHILD DEVELOPMENT CENTER LL	2935 HILLVIEW ST.	SARASOTA	34239	17.0	4	D	X	
DAY CARE	LEARNING GARDEN PRESCHOOL LLC	4041 BAHIA VISTA ST.	SARASOTA	34232	17.2	5	E	X	
DAY CARE	KINDERHOUSE PRESCHOOL INC	2719 CONSTITUTION BLVD	SARASOTA	34231	17.2	4	D	X	
DAY CARE	GRACE UNITED METHODIST PRESCHOOL	400 E FIELD AVE	VENICE	34285	17.5	4	D	X	
DAY CARE	CHABAD PRESCHOOL	7700 BENEVA ROAD	SARASOTA	34238	17.5	4	D	X	
DAY CARE	THOMPSON FAMILY DAY CARE HOME	2670 SHAMROCK DRIVE	VENICE	34293	17.5	4	D	X	
DAY CARE	DISCOVERY DAYS PRESCHOOL INC.	1773 MORRILL STREET	SARASOTA	34236	18.0	4	D	X	
DAY CARE	ST. PAUL EARLY CHILDHOOD LEARNING CENTER	2256 BAHIA VISTA STR.	SARASOTA	34239	18.1	4	D	X	
DAY CARE	BEAUTIFUL BLESSINGS ELC SARASOTA	1609 10TH STREET	SARASOTA	34234	18.1	4	D	X	
DAY CARE	ISLAND VILLAGE MONTESSORI NORTH PREK	3975 FRUITVILLE RD	SARASOTA	34235	18.3	5	E	X	
DAY CARE	NEW COLLEGE CHILD CENTER	540 58TH ST.	SARASOTA	34243	18.5	4	D	X	
DAY CARE	WERTZ FAMILY DAY CARE	5129 PROSCH CIR	NORTH PORT	34288	19.0	3	C	X	
DAY CARE	CORAZONCITOS ALEGRES	82 HORTON CIRCLE	SARASOTA	34232	19.2	5	E	X	
DAY CARE	GRAHAM FAMILY DAY CARE	1268 14TH ST.	SARASOTA	34236	19.4	4	D	X	

STATEWIDE REGIONAL EVACUATION STUDY – SOUTHWEST FLORIDA

SARASOTA COUNTY APPENDIX

	HOME									
FACILITY TYPE	NAME	ADDRESS	CITY	ZIP	DEM*	STORM SURGE CAT	EVAC ZONE	FLOOD ZONE	FIRE	
DAY CARE	TRINITY PRESCHOOL	4150 S SHADE AVE	SARASOTA	34231	20.3	5	E	X		
DAY CARE	SARASOTA MEMORIAL CHILD CARE I	1935 HYDE PARK ST	SARASOTA	34239	20.5	5	E	X		
DAY CARE	MILLER FAMILY DAY CARE HOME	2608 DARWIN AVE.	SARASOTA	34239	20.7	5	E	X		
DAY CARE	HORIZONS UNLIMITED CHRISTIAN ACADEMY	1680 18TH STREET	SARASOTA	34234	21.1	5	E	X		
DAY CARE	VAZQUEZ FAMILY DAY CARE HOME	4465 LONGFORD DR.	SARASOTA	34232	21.1	5	E	X		
DAY CARE	OCHS FAMILY DAY CARE HOME	2055 FAIRFIELD AVENUE	SARASOTA	34232	21.1	5	E	X		
DAY CARE	THE COTTAGES AT MICHAELS LEARNING CENTER	602 MCINTOSH RD	SARASOTA	34232	21.2	5	E	X		
DAY CARE	THOMSON FAMILY DAY CARE HOME	6912 AMERICANA AVE	NORTH PORT	34286	21.3	4	D	X		
DAY CARE	YMCA CHILD DEVELOPMENT CENTER	3010 SUMTER BLVD	NORTH PORT	34287	21.4	4	D	X	8.0743 - 10.7626	
DAY CARE	FIRST PRESBYTERIAN PRESCHOOL	2050 OAK ST	SARASOTA	34237	21.6	5	E	X		
DAY CARE	TLC CHILD CARE CENTER OF SARASOTA INC	2240 PROCTOR ROAD	SARASOTA	34231	21.7	5	E	X		
DAY CARE	PINES OF SARASOTA (PINES OF SARASOTA (CDC))	1501 N ORANGE AVE	SARASOTA		22.0	5	E	X		
DAY CARE	KIDS OF SARASOTA	2028 LEE LANE	SARASOTA	34231	22.0	5	E	X		
DAY CARE	SCHOOL AVENUE CHILD CARE CENTER	823 S. SCHOOL AVE.	SARASOTA	34237	22.0	5	E	X		
DAY CARE	CROSSROADS CHILDREN'S CENTER	4726 N TAMIAMI TRAIL	SARASOTA	34234	22.0	5	E	X		
DAY CARE	RIVERWOOD PRESCHOOL & CHILD CARE INC	5016 RIVERWOOD AVE	SARASOTA	34231	22.1	5	E	X		

STATEWIDE REGIONAL EVACUATION STUDY – SOUTHWEST FLORIDA

SARASOTA COUNTY APPENDIX

FACILITY TYPE	NAME	ADDRESS	CITY	ZIP	DEM*	STORM SURGE CAT	EVAC ZONE	FLOOD ZONE	FIRE
DAY CARE	SWALES FAMILY DAY CARE HOME	3905 ENID LANE	NORTH PORT	34288	22.3	3	C	X	
DAY CARE	CIRCLE OF FRIENDS PRESCHOOL	2120 WEBBER ST	SARASOTA	34239	22.5	5	E	X	
DAY CARE	FRESH START WITH A NEW BEGINNING	1936 7TH ST	SARASOTA	34236	23.0	5	E	X	
DAY CARE	ROBIN'S NEST FAMILY DAY CARE LLC	2515 STRAWBERRY TERRACE	NORTH PORT	34286	23.1	4	D	X	
DAY CARE	ACHIEVEMENTS LEARNING CENTERS	2700 BOBCAT VILLAGE CENTER RD	NORTH PORT	34287	23.3	4	D	X	8.0743 - 10.7626
DAY CARE	LOVING ARMS DAYCARE	3375 FRUITVILLE RD	SARASOTA	34234	23.6	5	E	X	
DAY CARE	KINDERGARTEN PREP INC.	3186 ABBINGTON ST	NORTH PORT	34286	23.7	4	D	X	
DAY CARE	TEMPLE EMANU-EL EARLY LEARNING CENTER	151 S MCINTOSH RD	SARASOTA	34232	24.0	5	E	X	
DAY CARE	WOODEN SHOES CHILD CARE	4875 SWIFT RD	SARASOTA	34231	24.3	5	E	X	
DAY CARE	THE GREEN TURTLE FAMILY DAY CARE	1929 NORVELL AVE	NORTH PORT	34286	24.5	4	D	X	10.7627 - 100.0
DAY CARE	ABACUS PRESCHOOL AND DAYCARE	2020 MILL TERRACE	SARASOTA	34231	25.1			X	
DAY CARE	BRIGHT BEGINNINGS PRESCHOOL	4111 WEBBER ST.	SARASOTA	34232	25.3			X	
DAY CARE	TOLBERT FAMILY DAY CARE HOME	4555 WEBBER ST	SARASOTA	34232	25.4			X	
DAY CARE	SARASOTA CHRISTIAN CHURCH (KIDS' DAY OUT)	2923 ASHTON RD	SARASOTA	34231	25.5			X	
DAY CARE	CHURCH OF THE PALMS EARLY CHILDHOOD CENTER	3324 BEE RIDGE RD	SARASOTA	34239	26.2			X	
DAY CARE	RAINBOW STATION CHILD CARE CENTER	3318 WILKINSON RD	SARASOTA	34231	26.6			X	
DAY CARE	SHILOH TEMPLE CHILD CARE CENTER	1050 ATWATER DR	NORTH PORT	34287	27.3	4	D	X	5.129 - 8.0742

STATEWIDE REGIONAL EVACUATION STUDY – SOUTHWEST FLORIDA

SARASOTA COUNTY APPENDIX

FACILITY TYPE	NAME	ADDRESS	CITY	ZIP	DEM*	STORM SURGE CAT	EVAC ZONE	FLOOD ZONE	FIRE
DAY CARE	SARASOTA MEMORIAL CHILD CARE 2	1401 S TUTTLE AVE	SARASOTA	34242	27.8			X	
DAY CARE	SYKES FAMILY DAY CARE HOME	3036 DIXIE AVE	SARASOTA	34234	27.8			X	
DAY CARE	LITTLE PILGRIM PRESCHOOL	1031 S EUCLID AVE	SARASOTA	34237	28.0			X	
DAY CARE	WILLIAMS FAMILY DAY CARE HOME	1948 29TH ST.	SARASOTA	34234	28.1			X	
DAY CARE	PRECIOUS JEWELS ACADEMY LFDCH	3085 MABEL LONG WAY	SARASOTA	34234	28.1			X	
DAY CARE	LIL TOT'S FAMILY DAYCARE	3165 DIVING CREEK DR.	SARASOTA	34237	28.3			X	
DAY CARE	THE GAN AT TEMPLE SINAI	4631 S. LOCKWOOD RIDGE RD.	SARASOTA	34231	28.4			X	
DAY CARE	FORTY CARROTS FAMILY CENTER	1500 S TUTTLE AVE	SARASOTA	34239	28.4			X	
DAY CARE	GRIEFF FAMILY DAY CARE HOME	5601 CENTER RING RD	SARASOTA	34243	28.7			X	
DAY CARE	HUBBARD FAMILY DAY CARE HOME	2047 30TH STREET	SARASOTA	34234	28.8			X	
DAY CARE	SARASOTA COUNTY TECHNICAL INSTITUTE TECH TOTS PRESCHOOL	4748 BENEVA RD	SARASOTA	34231	28.9			X	
DAY CARE	TEMPLE BETH SHOLOM & JEWISH CENTER INC	1050 S TUTTLE AVE	SARASOTA	34237	29.3			X	
DAY CARE	HANSEL & GRETTEL DAY CARE CENTER INC.	521 N LIME AVE	SARASOTA	34237	29.4			X	
DAY CARE	BRIGHT START CHILD DEVELOPMENT CENTER I	3813 ALDEN WAY	SARASOTA	34233	29.6			X	
DAY CARE	THE LEARNING CHEST	447 N. LIME AVE	SARASOTA	34237	29.8			X	
DAY CARE	ENRICHMENT ACADEMY FOR YOUNG MIND	3106 BUNCHE ST.	SARASOTA	34234	29.8			X	
DAY CARE	LITTLE DISCIPLES PRESCHOOL	4835 BENEVA RD	SARASOTA	34231	30.0			X	
DAY CARE	ST. JAMES EARLY LEARNING ACADEMY	2049 N.HONORE AVENUE	SARASOTA	34235	30.4			X	

STATEWIDE REGIONAL EVACUATION STUDY – SOUTHWEST FLORIDA

SARASOTA COUNTY APPENDIX

FACILITY TYPE	NAME	ADDRESS	CITY	ZIP	DEM*	STORM SURGE CAT	EVAC ZONE	FLOOD ZONE	FIRE
DAY CARE	MORGAN FAMILY DAY CARE HOME	3311 BARSTOW ST	SARASOTA	34235	30.7			X	
DAY CARE	PLOCHARSKY FAMILY DAY CARE HOME	3232 RANDA WAY	SARASOTA	34235	30.9			X	
DAY CARE	STEPPING STONE PRESCHOOL	250 N TUTTLE AVE	SARASOTA	34237	31.0			X	
DAY CARE	THE RENAISSANCE PRESCHOOL INC.	2500 10TH ST	SARASOTA	34237	31.4			X	
DAY CARE	KINGDOM ACADEMY	1801 LOCKWOOD RIDGE ROAD N	SARASOTA	34234	31.7			X	
DAY CARE	PETIT FAMILY DAY CARE HOME	5300 DURANGO AVE.	SARASOTA	34235	31.7			X	
DAY CARE	LOVE AND LAUGH FUN CARE CENTER	2811 17TH STREET	SARASOTA	34236	32.0			X	
DAY CARE	ROBINSON FAMILY DAY CARE HOME	6724 FRIENDSHIP WAY	SARASOTA	34241	32.0			X	
DAY CARE	DAISY'S CHILD CARE	5235 INDIAN MOUND ST.	SARASOTA	34232	32.7			X	
DAY CARE	KIDS ON THE ROCK	8200 BEE RIDGE RD	SARASOTA	34241	33.4			X	
DAY CARE	SHINING STARS LEARNING CENTER INC.	4416 HALE ST	SARASOTA	34233	33.5			X	
DAY CARE	LITTLE SPROUTZ PRESCHOOL LLC	2674 MARTIN LUTHER KING JR.WAY	SARASOTA	34234	33.9			X	
DAY CARE	BIZZY BEE EARLY CARE CENTER	4424 WILKINSON RD	SARASOTA	34233	34.5			X	
DAY CARE	ST. WILFRED PRESCHOOL	3773 WILKINSON RD	SARASOTA	34233	34.5			X	
DAY CARE	LITTLE SCHOLARS PRESCHOOL AND CHILD CARE CENTER	5745 ROSIN WAY	SARASOTA	34233	35.3			X	
DAY CARE	SARASOTA LUTHERAN SCHOOL	5651 HONORE AVE	SARASOTA	34233	35.4			X	2.7152 - 3.6067
DAY CARE	CHRISTIAN CHILD CARE CENTER	7601 CLARK RD	SARASOTA	34241	37.0			X	
DAY CARE	NEW GATE SCHOOL, INC.	5237 ASHTON ROAD	SARASOTA	34233	37.5			X	

STATEWIDE REGIONAL EVACUATION STUDY – SOUTHWEST FLORIDA

SARASOTA COUNTY APPENDIX

FACILITY TYPE	NAME	ADDRESS	CITY	ZIP	DEM*	STORM SURGE CAT	EVAC ZONE	FLOOD ZONE	FIRE
DAY CARE	LAS ARDILLITAS CHILD CARE	3710 LOCKWOOD RIDGE ROAD	SARASOTA	34234	38.0			X	
DISASTER RECOVERY CENTER	DRC 16 - CITY HALL (COMMUNITY ROOM 114)	401 W VENICE AVE	VENICE	34285	14.6	3	C	X	
DISASTER RECOVERY CENTER	ROBERT L. ANDERSON ADMINISTRATION CENTER	4000 TAMIAMI TRL	VENICE	34293	15.9	3	C	X	
DISASTER RECOVERY CENTER	TWIN LAKES PARK ROOM A	6700 CLARK ROAD	SARASOTA	34241	36.7			X	
DISASTER RECOVERY CENTER-MOBILE	VAN WEZEL HALL	777 NORTH TAMIAMI TRAIL	SARASOTA	34236	12.2	3	C	AE	
DISASTER RECOVERY CENTER-MOBILE	SARASOTA COUNTY TECHNICAL INSTITUTE	4746 BENEVA ROAD	SARASOTA	34231	29.5			X	
ELECTRIC SUBSTATION	RINGLING		SARASOTA	34235	23.2	5	E	A	
ELECTRIC SUBSTATION	AUBURN		VENICE	34292	12.2	3	C	AE	8.0743 - 10.7626
ELECTRIC SUBSTATION	NEEDS REVIEW		SARASOTA	34240	NA			X	3.6068 - 5.128
ELECTRIC SUBSTATION	ENGLEWOOD		ENGLEWOOD	34223	10.0	2	B	X	
ELECTRIC SUBSTATION	COCOPLUN		NORTH PORT	34287	10.5	2	B	X	
ELECTRIC SUBSTATION	MYAKKA		ENGLEWOOD	34223	11.4	3	C	X	

STATEWIDE REGIONAL EVACUATION STUDY – SOUTHWEST FLORIDA

SARASOTA COUNTY APPENDIX

FACILITY TYPE	NAME	ADDRESS	CITY	ZIP	DEM*	STORM SURGE CAT	EVAC ZONE	FLOOD ZONE	FIRE
ELECTRIC SUBSTATION	SORENTO		NOKOMIS	34275	12.0	3	C	X	
ELECTRIC SUBSTATION	NEEDS REVIEW		VENICE	34285	12.6	3	C	X	
ELECTRIC SUBSTATION	PAYNE		SARASOTA	34236	12.7	3	C	X	
ELECTRIC SUBSTATION	GRANADA		VENICE	34293	13.1	3	C	X	
ELECTRIC SUBSTATION	SOUTH VENICE		VENICE	34293	13.4	3	C	X	
ELECTRIC SUBSTATION	VENICE		VENICE	34285	13.6	3	C	X	
ELECTRIC SUBSTATION	OSPREY		OSPREY	34229	13.8	3	C	X	
ELECTRIC SUBSTATION	LAURELWOOD		VENICE	34292	14.7	3	C	X	
ELECTRIC SUBSTATION	VAMO		SARASOTA	34231	14.8	3	C	X	
ELECTRIC SUBSTATION	HYDE PARK		SARASOTA	34239	15.8	4	D	X	
ELECTRIC SUBSTATION	SARASOTA		SARASOTA	34236	19.3	4	D	X	
ELECTRIC SUBSTATION	TAP		SARASOTA	34236	19.5	4	D	X	
ELECTRIC SUBSTATION	CLARK		SARASOTA	34238	21.2	5	E	X	
ELECTRIC SUBSTATION	PHILLIPPI		SARASOTA	34231	25.1			X	

STATEWIDE REGIONAL EVACUATION STUDY – SOUTHWEST FLORIDA

SARASOTA COUNTY APPENDIX

FACILITY TYPE	NAME	ADDRESS	CITY	ZIP	DEM*	STORM SURGE CAT	EVAC ZONE	FLOOD ZONE	FIRE
ELECTRIC SUBSTATION	NEEDS REVIEW		NORTH PORT	34289	25.3	4	D	X	10.7627 - 100.0
ELECTRIC SUBSTATION	SHADE		SARASOTA	34234	26.2			X	
ELECTRIC SUBSTATION	NEEDS REVIEW		NORTH PORT	34286	26.4	4	D	X	10.7627 - 100.0
ELECTRIC SUBSTATION	FRUITVILLE		SARASOTA	34240	26.8			X	
ELECTRIC SUBSTATION	HOWARD		SARASOTA	34241	27.5			X	
ELECTRIC SUBSTATION	BENEYA		SARASOTA	34231	27.7			X	
ELECTRIC SUBSTATION	TUTTLE		SARASOTA	34237	30.6			X	
ELECTRIC SUBSTATION	TAP		SARASOTA	34236	31.1			X	
ELECTRIC SUBSTATION	NEEDS REVIEW		SARASOTA	34241	34.7			X	3.6068 - 5.128
EMERGENCY OPERATIONS CENTER	SARASOTA COUNTY EOC	1660 RINGLING BOULEVARD	SARASOTA	34236	15.2	3	C	X	
FAITH-BASED FACILITY	ST ARMANDS KEY LUTHERAN	40 N ADAMS DR	SARASOTA	34236	3.1	T	T	AE	
FAITH-BASED FACILITY	ALL ANGELS BY THE SEA INC	563 - BAY ISLES RD	LONGBOAT KEY	34228	5.3	1	A	AE	
FAITH-BASED FACILITY	UNION MISSIONARY BAPTIST CHURCH		VENICE	34285	5.6	2	B	AE	

STATEWIDE REGIONAL EVACUATION STUDY – SOUTHWEST FLORIDA

SARASOTA COUNTY APPENDIX

FACILITY TYPE	NAME	ADDRESS	CITY	ZIP	DEM*	STORM SURGE CAT	EVAC ZONE	FLOOD ZONE	FIRE
FAITH-BASED FACILITY	DEWANE FRANK J BISHOP OF THE D	5394 - MIDNIGHT PASS RD	SARASOTA	34242	5.7	1	A	AE	
FAITH-BASED FACILITY	VENICE/NOKOMIS UNITED METHODIST CHURCH	208 PALM AVE	NOKOMIS	34275	5.8	1	A	AE	
FAITH-BASED FACILITY	THE CHURCH OF THE REDEEMER	222 S PALM AVE	SARASOTA		6.0	2	B	AE	
FAITH-BASED FACILITY	OUR SAVIOR LUTHERAN CHURCH	2705 S TAMIAMI TRL	OSPREY	34229	6.1	1	A	AE	
FAITH-BASED FACILITY	FIRST BAPTIST CHURCH OF NOKOMIS		NOKOMIS	34275	6.9	2	B	AE	
FAITH-BASED FACILITY	FIRST CHURCH OF CHRIST	601 E DEARBORN ST	ENGLEWOOD	34223	7.0	2	B	AE	3.6068 - 5.128
FAITH-BASED FACILITY	FIRST BAPTIST CHURCH	S MANGO ST	ENGLEWOOD	34223	7.3	2	B	AE	
FAITH-BASED FACILITY	DEWANE FRANK J	3989 S MOON DR	VENICE	34292	7.6	2	B	AE	
FAITH-BASED FACILITY	TEMPLE BETH ISRAEL	567 BAY ISLES RD	LONGBOAT KEY	34228	8.8	2	B	AE	
FAITH-BASED FACILITY	ENGLEWOOD CHURCH OF THE NAZARENE	404 WEST GREEN ST	ENGLEWOOD	34223	8.8	2	B	AE	
FAITH-BASED FACILITY	COMMUNITY PRESBYTERIAN CHURCH	405 SOUTH MCCALL RD	ENGLEWOOD	34223	9.0	2	B	AE	
FAITH-BASED FACILITY	GRACE BIBLE FELLOWSHIP INC	2600 N TAMIAMI TRL	NOKOMIS	34275	9.0	2	B	AE	
FAITH-BASED FACILITY	ENGLEWOOD UNITED METHODIST CHURCH	75 N OXFORD DR	ENGLEWOOD	34223	9.2	2	B	AE	
FAITH-BASED FACILITY	FIRST PRESBYTERIAN DAY CARE	425 SUNSET DR	ENGLEWOOD	34223	10.0	2	B	AE	

STATEWIDE REGIONAL EVACUATION STUDY – SOUTHWEST FLORIDA

SARASOTA COUNTY APPENDIX

FACILITY TYPE	NAME	ADDRESS	CITY	ZIP	DEM*	STORM SURGE CAT	EVAC ZONE	FLOOD ZONE	FIRE
FAITH-BASED FACILITY	ENGLEWOOD ASSEMBLY OF GOD	240 PINE ST	ENGLEWOOD	34223	11.1	2	B	AE	
FAITH-BASED FACILITY	ST RAPHAELS CATHOLIC CHURCH	770 KILBOURNE AVE	ENGLEWOOD	34223	11.6	3	C	AE	
FAITH-BASED FACILITY	AUBURN ROAD PRESBYTERIAN CHURCH	642 AUBURN RD	VENICE	34292	12.1	3	C	AE	
FAITH-BASED FACILITY	Mt Calvary First Baptist Church Of Sarasota Inc	1494 Dr Martin Luther King Jr Way		34234	15.2	3	C	AE	
FAITH-BASED FACILITY	SARASOTA BRETHREN IN	4201 - BAHIA VISTA ST	SARASOTA	34232	15.9	4	D	AE	
FAITH-BASED FACILITY	JACKSON TTEE GARY R	4249 - BAHIA VISTA ST	SARASOTA	34232	16.9	4	D	AE	
FAITH-BASED FACILITY	UNIVERSITY BAPTIST CHURCH	5600 DEER DR	SARASOTA	34240	NA			X	
FAITH-BASED FACILITY	N CONGREGATION	801 RIDGEWOOD AVE	VENICE	34285	9.1	2	B	X	
FAITH-BASED FACILITY	SOUTH BISCAYNE BAPTIST	13000 TAMIAMI TRL	NORTH PORT	34287	9.7	2	B	X	
FAITH-BASED FACILITY	CHURCH OF GOD - VENICE - LAUREL	216 BROWN RD	NOKOMIS	34275	10.0	2	B	X	
FAITH-BASED FACILITY	MT ZION BAPTIST CHURCH	725 - WALLACE ST	NOKOMIS	34275	10.3	2	B	X	2.7152 - 3.6067
FAITH-BASED FACILITY	GREATER HOLY TEMPLE CHURCH	377 - PATTON ST	NOKOMIS	34275	10.4	2	B	X	
FAITH-BASED FACILITY	CALVARY BAPTIST CHURCH	75 NORTH PINE ST	ENGLEWOOD	34223	11.0	2	B	X	3.6068 - 5.128

STATEWIDE REGIONAL EVACUATION STUDY – SOUTHWEST FLORIDA

SARASOTA COUNTY APPENDIX

FACILITY TYPE	NAME	ADDRESS	CITY	ZIP	DEM*	STORM SURGE CAT	EVAC ZONE	FLOOD ZONE	FIRE
FAITH-BASED FACILITY	DEWANE FRANK J	300 - PARK LANE DR	VENICE	34285	11.3	3	C	X	
FAITH-BASED FACILITY	FIRST PRESBYTERIAN CHURCH OF NORT	5600 SOUTH BISCAYNE DR	NORTH PORT	34287	11.4	2	B	X	10.7627 - 100.0
FAITH-BASED FACILITY	TRINITY EVANGELICAL LUTHERAN CHUR	2222 ENGLEWOOD RD	ENGLEWOOD	34223	11.5	3	C	X	
FAITH-BASED FACILITY	FIRST CHURCH OF CHRIST SCIENTIST	600 WEST VENICE AVE	VENICE	34285	11.6	3	C	X	
FAITH-BASED FACILITY	CHURCH OF THE LUTHERAN CONFESSION	14600 NORTH TAMIAMI TRAIL	NORTH PORT	34287	11.7	2	B	X	8.0743 - 10.7626
FAITH-BASED FACILITY	SAINT PAUL'S PRESBYTERIAN CHURCH	5550 SOUTH SUMTER BLVD	NORTH PORT	34287	11.8	2	B	X	
FAITH-BASED FACILITY	SAINT DAVID'S EPISCOPAL CHURCH	401 S BROADWAY	ENGLEWOOD	34223	11.9	3	C	X	
FAITH-BASED FACILITY	JEWISH COMMUNITY CENTER OF VENICE	600 N AUBURN RD	VENICE	34292	12.0	3	C	X	
FAITH-BASED FACILITY	PEACE RIVER PRESBYTARY	5600 PEACE RIVER RD	NORTH PORT	34287	12.0	2	B	X	
FAITH-BASED FACILITY	NEW HOPE BAPTIST CHURCH	2100 ENGLEWOOD RD	ENGLEWOOD	34223	12.2	3	C	X	
FAITH-BASED FACILITY	FIRST UNITED METHODIST CHURCH	128 - PINEAPPLE AVE	SARASOTA	34236	12.3	3	C	X	
FAITH-BASED FACILITY	SAN PEDRO CATHOLIC CHURCH	14380 TAMIAMI TRL	NORTH PORT	34287	12.4	3	C	X	10.7627 - 100.0
FAITH-BASED FACILITY	CHRIST UNITED METHODIST CHURCH	1475 CENTER RD	VENICE	34292	12.5	3	C	X	

STATEWIDE REGIONAL EVACUATION STUDY – SOUTHWEST FLORIDA
SARASOTA COUNTY APPENDIX

FACILITY TYPE	NAME	ADDRESS	CITY	ZIP	DEM*	STORM SURGE CAT	EVAC ZONE	FLOOD ZONE	FIRE
FAITH-BASED FACILITY	ST ANDREWS UKRANIAN	4100 S BISCAYNE DR	NORTH PORT	34287	12.5	3	C	X	
FAITH-BASED FACILITY	TEMPLE BETH EL NORTH PORT JEWISH	3840 SOUTH BISCAYNE DR	NORTH PORT	34287	12.6	3	C	X	5.129 - 8.0742
FAITH-BASED FACILITY	NORTH PORT SEVENTH DAY ADVENTIST	4330 SOUTH BISCAYNE DR	NORTH PORT	34287	12.7	3	C	X	
FAITH-BASED FACILITY	SAINT NATHANIELS EPISCOPAL CHURC	4200 SOUTH BISCAYNE DR	NORTH PORT	34287	12.8	3	C	X	
FAITH-BASED FACILITY	TRINITY UNITED METHODIST CHURCH	4285 WESLEY LN	NORTH PORT	34287	12.9	3	C	X	
FAITH-BASED FACILITY	SUNCOAST WORSHIP CENTER	881 S RIVER RD	ENGLEWOOD		12.9	3	C	X	
FAITH-BASED FACILITY	CHRIST LUTHERAN CHURCH	701 NORTH INDIANA AVE	ENGLEWOOD	34223	13.0	3	C	X	
FAITH-BASED FACILITY	FAITH BAPTIST CHURCH	2241 KILPATRICK RD	NOKOMIS	34275	13.2	3	C	X	
FAITH-BASED FACILITY	EPIPHANY CATHOLIC CATHEDRAL	350 WEST TAMPA AVE	VENICE	34285	13.3	3	C	X	
FAITH-BASED FACILITY	EL-BETHEL APOSTOLIC TABERNACLE	4814 SOUTH CHAMBERLAIN BLVD	NORTH PORT	34286	13.3	2	B	X	8.0743 - 10.7626
FAITH-BASED FACILITY	NORTHSIDE CHRISTIAN CHURCH OF CHR	685 NORTH INDIANA AVE	ENGLEWOOD	34223	13.4	3	C	X	
FAITH-BASED FACILITY	DEWANE FRANK J	2241 - ENGLEWOOD RD	ENGLEWOOD	34223	13.6	3	C	X	5.129 - 8.0742
FAITH-BASED FACILITY	SOUTH VENICE BAPTIST CHURCH		VENICE	34293	13.6	3	C	X	

STATEWIDE REGIONAL EVACUATION STUDY – SOUTHWEST FLORIDA

SARASOTA COUNTY APPENDIX

FACILITY TYPE	NAME	ADDRESS	CITY	ZIP	DEM*	STORM SURGE CAT	EVAC ZONE	FLOOD ZONE	FIRE
FAITH-BASED FACILITY	NORTH PORT COMMUNITY UNITED CHURC	3450 SOUTH BISCAYNE DR	NORTH PORT	34287	13.6	3	C	X	
FAITH-BASED FACILITY	THE HOLY SPIRIT ORTHODOX CHURCH	700 SHAMROCK BLVD	VENICE	34293	13.6	3	C	X	
FAITH-BASED FACILITY	CHURCH OF CHRIST OF VENICE INC	4301 - ENGLEWOOD RD	VENICE	34293	13.9	3	C	X	
FAITH-BASED FACILITY	FIRST BAPTIST CHURCH OF VENICE	312 W MIAMI AVE	VENICE	34285	14.0	3	C	X	
FAITH-BASED FACILITY	UKRAINIAN BAPTIST CHURCH OF NO	3950 - WALL LN	NORTH PORT	34287	14.0	3	C	X	5.129 - 8.0742
FAITH-BASED FACILITY	VENICE APOSTOLIC UNI PENTACOSTAL	2235 SEABOARD AVE	VENICE	34293	14.1	3	C	X	2.7152 - 3.6067
FAITH-BASED FACILITY	CALVARY BIBLE CHURCH	1936 EAST VENICE AVE	VENICE	34292	14.1	3	C	X	2.7152 - 3.6067
FAITH-BASED FACILITY	OUR LADY OF LOURDES CHURCH	1301 CENTER RD	VENICE	34292	14.3	3	C	X	
FAITH-BASED FACILITY	GOOD SHEPHERD CHURCH	2550 ENGLEWOOD RD	ENGLEWOOD	34223	14.5	3	C	X	
FAITH-BASED FACILITY	CENTER ROAD CHURCH		VENICE	34293	14.7	3	C	X	
FAITH-BASED FACILITY	BAY INDIES EVANGELICAL COVENANT C	950 RIDGEWOOD AVE	VENICE	34285	14.8	3	C	X	
FAITH-BASED FACILITY	SOUTH VENICE CHRISTIAN CHURCH	2390 SEABOARD AVE	VENICE	34293	14.9	3	C	X	2.7152 - 3.6067
FAITH-BASED FACILITY	VENICE SEVENTH DAY ADVENTIST CHUR	2375 SEABOARD AVE	VENICE	34293	15.0	3	C	X	

STATEWIDE REGIONAL EVACUATION STUDY – SOUTHWEST FLORIDA

SARASOTA COUNTY APPENDIX

FACILITY TYPE	NAME	ADDRESS	CITY	ZIP	DEM*	STORM SURGE CAT	EVAC ZONE	FLOOD ZONE	FIRE
FAITH-BASED FACILITY	DEWANE FRANK J	1000 - PINEBROOK RD	VENICE	34285	15.0	3	C	X	
FAITH-BASED FACILITY	FIRST CHRISTIAN CHURCH OF VENICE	1100 CENTER RD	VENICE	34293	15.3	3	C	X	
FAITH-BASED FACILITY	VENICE PRESBYTERIAN CHURCH	111 EAST FIRENZE AVE	VENICE	34285	15.3	4	D	X	
FAITH-BASED FACILITY	VENICE UNITED CHURCH OF CHRIST	620 SHAMROCK BLVD	VENICE	34293	15.4	3	C	X	
FAITH-BASED FACILITY	GULF GATE S CONGREGATION	620 - BAY ST	OSPREY	34229	15.4	3	C	X	
FAITH-BASED FACILITY	LAKESIDE LUTHERAN CHURCH - LCMS	2401 SOUTH TAMIAMI TRAIL	VENICE	34293	15.5	3	C	X	
FAITH-BASED FACILITY	CATHOLIC CHARITIES DIOCESE OF	405 - MANATEE CT	VENICE	34285	15.7	4	D	X	
FAITH-BASED FACILITY	TRINITY CHURCH		VENICE	34293	15.9	3	C	X	
FAITH-BASED FACILITY	SAINT MARKS CHURCH	508 RIVIERA ST	VENICE	34285	16.0	4	D	X	
FAITH-BASED FACILITY	CHURCH OF THE HOLY SPIRIT	129 S TAMIAMI TRL	OSPREY		16.5	4	D	X	
FAITH-BASED FACILITY	DEWANE FRANK J	2506 - GULF GATE DR	SARASOTA	34231	16.7	4	D	X	
FAITH-BASED FACILITY	VICTORY BAPTIST CHURCH	241 BURNEY RD	OSPREY		17.3	4	D	X	
FAITH-BASED FACILITY	CHURCH OF THE CROSS INC	3005 S TUTTLE AVE	SARASOTA	34239	17.4	4	D	X	
FAITH-BASED FACILITY	Payne Chapel Ame Church	2905 North Orange Ave		34234	17.4	4	D	X	

STATEWIDE REGIONAL EVACUATION STUDY – SOUTHWEST FLORIDA

SARASOTA COUNTY APPENDIX

FACILITY TYPE	NAME	ADDRESS	CITY	ZIP	DEM*	STORM SURGE CAT	EVAC ZONE	FLOOD ZONE	FIRE
FAITH-BASED FACILITY	SAINT THOMAS MORE CATHOLIC CHURCH		SARASOTA	34231	17.4	4	D	X	
FAITH-BASED FACILITY	GULF COAST ASSEMBLY OF GOD	2800 PAN AMERICAN BLVD	NORTH PORT	34287	17.5	3	C	X	
FAITH-BASED FACILITY	GRACE UNITED METHODIST CHURCH	400 E FIELD AVE	VENICE	34285	17.6	4	D	X	
FAITH-BASED FACILITY	NATIONAL ORGANIZATION OF NEW	7965 W PRICE BLVD	NORTH PORT	34287	17.7	3	C	X	
FAITH-BASED FACILITY	EMMANUEL LUTHERAN CHURCH OF VENICE	800 S TAMIAMI TRL	VENICE	34285	17.8	4	D	X	
FAITH-BASED FACILITY	ST SAVA SERBIAN FREE ORTHODOX	8065 W PRICE BLVD	NORTH PORT	34287	18.2	3	C	X	
FAITH-BASED FACILITY	UNITARIAN CHURCH OF	3975 - FRUITVILLE RD	SARASOTA	34232	18.3	5	E	X	
FAITH-BASED FACILITY	IGLESIA EVANGELICA NUEVA VIDA	1026 41ST ST	SARASOTA	34234	18.4	4	D	X	
FAITH-BASED FACILITY	CHURCH OF JESUS CHRIST OF THE LAT	7001 BENEVA RD	SARASOTA	34238	18.8	4	D	X	
FAITH-BASED FACILITY	BETHLEHEM BAPTIST CHURCH OF SA	1320 - 16TH ST	SARASOTA	34236	19.0	4	D	X	
FAITH-BASED FACILITY	DEWANE FRANK J	2901 - BEE RIDGE RD	SARASOTA	34239	19.1	5	E	X	
FAITH-BASED FACILITY	FIRST BAPTIST CHURCH OF SARASOTA (FIRST BAPTIST CHURCH)	1661 MAIN ST	SARASOTA	34236	19.1	4	D	X	
FAITH-BASED FACILITY	APOSTOLIC CHRISTIAN CHURCH	8064 WEST PRICE BLVD	NORTH PORT	34286	19.2	4	D	X	10.7627 - 100.0

STATEWIDE REGIONAL EVACUATION STUDY – SOUTHWEST FLORIDA

SARASOTA COUNTY APPENDIX

FACILITY TYPE	NAME	ADDRESS	CITY	ZIP	DEM*	STORM SURGE CAT	EVAC ZONE	FLOOD ZONE	FIRE
FAITH-BASED FACILITY	SARASOTA-MANATEE JEWISH	578 S MCINTOSH RD	SARASOTA	34232	19.3	5	E	X	
FAITH-BASED FACILITY	BRETHREN IN CHRIST CHURCH		SARASOTA	34232	19.4	5	E	X	
FAITH-BASED FACILITY	SAINT MARYS UKRANIAN CATHOLIC CH	1078 NORTH BISCAYNE DR	NORTH PORT	34286	19.4	4	D	X	
FAITH-BASED FACILITY	SAINT MARTHAS CATHOLIC CHURCH		SARASOTA	34236	19.5	4	D	X	
FAITH-BASED FACILITY	Payne Chapel A M E Church Inc	1910 Central Ave		34234	19.9	5	E	X	
FAITH-BASED FACILITY	Bethel Christian Methodist Episcopal	1719 22nd St		34234	20.0	5	E	X	
FAITH-BASED FACILITY	FIRST CHURCH OF GOD OF	5290 - ATWATER DR	NORTH PORT	34288	20.2	3	C	X	8.0743 - 10.7626
FAITH-BASED FACILITY	TRINITY METHODIST CHURCH	2300 - HALEY LN	SARASOTA	34231	20.6	5	E	X	
FAITH-BASED FACILITY	PEACE MENNONITE CHURCH	3010 SUMTER BLVD S	NORTH PORT	34287	21.4	4	D	X	8.0743 - 10.7626
FAITH-BASED FACILITY	NORTH METHODIST CHURCH	4726 NORTH TAMIAMI TRAIL	SARASOTA	34234	21.8	5	E	X	
FAITH-BASED FACILITY	MOUNT CALVARY MISSIONARY BAPTIST CHURCH	1760 24th St	SARASOTA	34234	22.1	5	E	X	
FAITH-BASED FACILITY	SOUTHSIDE BAPTIST CHURCH		SARASOTA	34239	22.8	5	E	X	
FAITH-BASED FACILITY	Shiloh Primitive Baptist Church	3099 North Osprey Ave		34234	22.9	5	E	X	

STATEWIDE REGIONAL EVACUATION STUDY – SOUTHWEST FLORIDA

SARASOTA COUNTY APPENDIX

FACILITY TYPE	NAME	ADDRESS	CITY	ZIP	DEM*	STORM SURGE CAT	EVAC ZONE	FLOOD ZONE	FIRE
FAITH-BASED FACILITY	SARASOTA MENNONITE CHURCH INC	1010 - COBURN RD	SARASOTA	34240	24.0			X	2.7152 - 3.6067
FAITH-BASED FACILITY	Hol Church Of Jesus Of Apostle Glorious Comm Nixon Square Bishop Faith Inc	1799 22nd St		34234	24.4			X	
FAITH-BASED FACILITY	Ford Temple First Born Church	2869 North Osprey Ave		34234	24.8			X	
FAITH-BASED FACILITY	UNITY CHURCH OF PEACE INC	1250 - RUTLEDGE ST	NORTH PORT	34286	25.0	4	D	X	
FAITH-BASED FACILITY	SOUTHSIDE CHRISTIAN CHURCH		SARASOTA	34232	25.3			X	
FAITH-BASED FACILITY	SARASOTA CHRISTIAN CHURCH	2923 ASHTON RD	SARASOTA	34231	25.5			X	
FAITH-BASED FACILITY	PENTECOSTAL CHURCH OF GOD	1814 - 29TH ST	SARASOTA	34234	26.1			X	
FAITH-BASED FACILITY	FIRST SLAVIC PENTECOSTAL INC	5848 - TROPICAIRE BLVD	NORTH PORT	34286	26.9	4	D	X	
FAITH-BASED FACILITY	Greater Hurst Chapel Ame Church	2730 North Links Ave		34234	27.1			X	3.6068 - 5.128
FAITH-BASED FACILITY	FAITH PRESBYTERIAN CHURCH	1201 N BENEVA RD	SARASOTA		27.4			X	
FAITH-BASED FACILITY	True Vine Missionary Baptist Church	1947 31st St		34234	27.8			X	2.7152 - 3.6067
FAITH-BASED FACILITY	TRIUMPH THE CHURCH &	3528 - CARMICHAEL AVE	SARASOTA	34234	27.9			X	3.6068 - 5.128
FAITH-BASED FACILITY	NEW BETHEL MISSIONARY BAPTIST CHURCH	2504 GILLESPIE AVE	SARASOTA		27.9			X	3.6068 - 5.128

STATEWIDE REGIONAL EVACUATION STUDY – SOUTHWEST FLORIDA

SARASOTA COUNTY APPENDIX

FACILITY TYPE	NAME	ADDRESS	CITY	ZIP	DEM*	STORM SURGE CAT	EVAC ZONE	FLOOD ZONE	FIRE
FAITH-BASED FACILITY	BENEVA CHRISTIAN CHURCH		SARASOTA	34233	28.2			X	
FAITH-BASED FACILITY	Community Bible Church Of Sarasota Florida Inc	1959 Dr Martin Luther King Jr Way		34234	28.8			X	
FAITH-BASED FACILITY	SHRINE OF THE MASTER	2717 - BROWNING ST	SARASOTA	34237	28.9			X	
FAITH-BASED FACILITY	CORNERSTONE BAPTIST CHURCH	3308 17TH STREET	SARASOTA	34237	29.8			X	
FAITH-BASED FACILITY	New Zion Primitive Baptist Church	2200 Mango Ave		34234	30.3			X	
FAITH-BASED FACILITY	SAINT JAMES UNITED METHODIST	2049 - HONORE AVE	SARASOTA	34235	30.4			X	3.6068 - 5.128
FAITH-BASED FACILITY	House Of God Church	2349 Colson Ave		34234	30.8			X	
FAITH-BASED FACILITY	FIRST BRETHREN CHURCH		SARASOTA	34237	30.8			X	
FAITH-BASED FACILITY	SAWYER ROAD BAPTIST CHURCH OF	5055 - SAWYER RD	SARASOTA	34233	30.9			X	
FAITH-BASED FACILITY	FRIENDSHIP BAPTIST CHURCH & CE	5702 - PALMER BLVD	SARASOTA	34232	31.9			X	
FAITH-BASED FACILITY	TABERNACLE CHURCH	4141 DESOTO RD	SARASOTA	34243	32.0			X	
FAITH-BASED FACILITY	COLONIAL OAKS BAPTIST CHURCH	6901 BEE RIDGE RD	SARASOTA	34240	32.1			X	
FAITH-BASED FACILITY	NORTHMINSTER PRESBYTERIAN CHURCH	3131 61ST ST	SARASOTA	34243	32.8			X	
FAITH-BASED FACILITY	Sarasota Family Worship Center Inc	3341 Gocio Rd		34235	33.1			X	

STATEWIDE REGIONAL EVACUATION STUDY – SOUTHWEST FLORIDA

SARASOTA COUNTY APPENDIX

FACILITY TYPE	NAME	ADDRESS	CITY	ZIP	DEM*	STORM SURGE CAT	EVAC ZONE	FLOOD ZONE	FIRE
FAITH-BASED FACILITY	CHURCH OF THE NATIVITY - EPISCOPA	5900 NORTH LOCKWOOD RIDGE RD	SARASOTA	34243	34.4			X	
FAITH-BASED FACILITY	BEE RIDGE BAPTIST CHURCH INC	4210 - PROCTOR RD	SARASOTA	34233	34.8			X	
FAITH-BASED FACILITY	BEE RIDGE BAPTIST CHURCH		SARASOTA	34233	35.0			X	
FAITH-BASED FACILITY	ST SIMON THE TANNER COPTIC ORT	3924 - MEADOW CREEK LN	SARASOTA	34233	35.1			X	
FAITH-BASED FACILITY	SARASOTA BAPTIST CHURCH		SARASOTA	34241	35.3			X	
FAITH-BASED FACILITY	Es Mi Esperanza Inc Iglesia De Dios Jesucrist	3809 Locust Ave		34234	35.4			X	
FAITH-BASED FACILITY	Temple	4350 N Lockwood Ridge Rd		34235	36.0			X	
FAITH-BASED FACILITY	Islamic Society Of Sarasota And Bradenton Inc	3150 44th St		34234	36.0			X	
FAITH-BASED FACILITY	GRACE BAPTIST CHURCH	8000 BEE RIDGE RD	SARASOTA	34241	36.6			X	
FAITH-BASED FACILITY	SAINT PATRICK'S CATHOLIC CHURCH	7900 BEE RIDGE RD	SARASOTA	34241	36.6			X	
FAITH-BASED FACILITY	HOPEWELL PRIMITIVE BAPTIST CHU	3489 N LOCKWOOD RIDGE RD	SARASOTA	34234	36.7			X	
FAITH-BASED FACILITY	FIRST CHRISTIAN CHURCH OF SARASOTA	7601 CLARK RD	SARASOTA		36.8			X	
FAITH-BASED FACILITY	TATUM RIDGE BAPTIST CHURCH		SARASOTA	34240	40.2			X	
FAITH-BASED FACILITY	MIAKKA METHODIST CHURCH	1620 MYAKKA RD	SARASOTA	34240	53.5			X	2.7152 -

STATEWIDE REGIONAL EVACUATION STUDY – SOUTHWEST FLORIDA

SARASOTA COUNTY APPENDIX

FACILITY TYPE	NAME	ADDRESS	CITY	ZIP	DEM*	STORM SURGE CAT	EVAC ZONE	FLOOD ZONE	FIRE
									3.6067
FIRE STATION	SARASOTA CO FD ST 9	840 APEX RD	SARASOTA	34240	21.6	5	E	A	
FIRE STATION	SARASOTA CO FD ST 3	47 N ADAMS DR	SARASOTA	34236	3.0	T	T	AE	
FIRE STATION	SARASOTA CO FD ST 13	1170 BEACH RD	SARASOTA	34242	6.4	1	A	AE	
FIRE STATION	SARASOTA CO VFD ST 41	111 PAVONIA RD	NOKOMIS	34275	7.0	2	B	AE	
FIRE STATION	LONGBOAT KEY FD ST 2	2162 GULF OF MEXICO DR	LONGBOAT KEY	34228	9.3	2	B	AE	
FIRE STATION	VENICE FD ST 52	200 N GROVE ST	VENICE	34285	9.4	2	B	AE	
FIRE STATION	SARASOTA CO FD ST 23	1930 N TAMIAMI TRAIL	NOKOMIS	34275	10.8	2	B	AE	2.7152 - 3.6067
FIRE STATION	SARASOTA FIRE DEPARTMENT STATION 10	35 VIC EDWARDS RD	SARASOTA	34240	NA			X	
FIRE STATION	SARASOTA CO FD ST 26	8020 S TAMIAMI TRAIL	ENGLEWOOD	34223	9.1	2	B	X	
FIRE STATION	SARASOTA CO FD ST 14	8821 S TAMIAMI TRL	SARASOTA	34238	9.5	2	B	X	
FIRE STATION	ENGLEWOOD FD TRAINING FACILITY	13400 HALIGAN WAY	ENGLEWOOD	34223	10.3	2	B	X	
FIRE STATION	ENGLEWOOD FD ST 71	599 S INDIANA AVE	ENGLEWOOD	34223	11.5	3	C	X	
FIRE STATION	ENGLEWOOD FD ST 73	1967 ENGLEWOOD RD	ENGLEWOOD	34223	11.6	3	C	X	
FIRE STATION	CITY OF NORTH PORT (NORTH PORT FD ST 82)	5650 NORTH PORT BLVD	NORTH PORT	34287	12.4	3	C	X	
FIRE STATION	ENGLEWOOD FD ADMINISTRATION	516 PAUL MORRIS DR	ENGLEWOOD	34223	13.0	3	C	X	
FIRE STATION	VENICE FD ST 53	5300 EAST LAUREL ROAD	VENICE	34292	13.9	3	C	X	
FIRE STATION	VENICE FD ST 51	112 S HARBOR DR	VENICE	34285	14.1	3	C	X	
FIRE STATION	SARASOTA CO FD ST 22	4531 STATE ROAD 776	VENICE	34293	15.9	4	D	X	
FIRE STATION	SARASOTA CO FD ST 2	2070 WALDEMERE ST	SARASOTA	34239	16.4	4	D	X	

STATEWIDE REGIONAL EVACUATION STUDY – SOUTHWEST FLORIDA

SARASOTA COUNTY APPENDIX

FACILITY TYPE	NAME	ADDRESS	CITY	ZIP	DEM*	STORM SURGE CAT	EVAC ZONE	FLOOD ZONE	FIRE
FIRE STATION	SARASOTA CO FD ST 15	9102 BLOOMFIELD BLVD	SARASOTA	34238	16.5	3	C	X	
FIRE STATION	SARASOTA CO FD ST 21	721 CENTER RD	VENICE	34285	16.7	4	D	X	
FIRE STATION	SARASOTA CO FD ST 4	3530 BRADENTON RD	SARASOTA	34234	17.1	4	D	X	
FIRE STATION	SARASOTA CO FD ST 11	2200 STICKNEY POINT RD	SARASOTA	34231	17.1	4	D	X	
FIRE STATION	SARASOTA CO FD ST 1	1445 4TH ST	SARASOTA	34236	18.5	4	D	X	
FIRE STATION	NORTH PORT FD ST 85	1045 N CALERA ST	NORTH PORT	34286	19.2	4	D	X	
FIRE STATION	NORTH PORT FD ST 84	1890 WEST PRICE BLVD	NORTH PORT	34288	20.4	4	D	X	8.0743 - 10.7626
FIRE STATION	NORTH PORT FD ST 81	4980 CITY CENTER BLVD	NORTH PORT	34286	22.5	4	D	X	8.0743 - 10.7626
FIRE STATION	SARASOTA CO FD ST 17	298 N CATTLEMEN RD	SARASOTA	34235	22.9			X	
FIRE STATION	SARASOTA CO FD ST 12	3110 BEE RIDGE RD	SARASOTA	34231	23.7	5	E	X	
FIRE STATION	SARASOTA CO FD ST 5	400 N BENEVA RD	SARASOTA	34232	25.6			X	
FIRE STATION	NORTH PORT FD ST 83	1150 NABATOFF ST	NORTH PORT	34288	25.6	4	D	X	8.0743 - 10.7626
FIRE STATION	SARASOTA CO FD ST 7	4754 17TH ST	SARASOTA	34232	26.7			X	2.7152 - 3.6067
FIRE STATION	SARASOTA CO FD ST 20 LOGISTICCS DIVISION	5681 PINKNEY AVE	SARASOTA	34233	31.2			X	
FIRE STATION	SARASOTA CO FD ST 8	6750 BEE RIDGE RD	SARASOTA	34241	32.8			X	
FIRE STATION	SARASOTA CO FD ST 18	7232 MYAKKA VALLEY TRL	SARASOTA	34241	34.9			X	
FIRE STATION	SARASOTA CO FD ST 16 (SARASOTA FD ST 16)	5875 HUMMINGBIRD AVE	SARASOTA	34241	35.5			X	

STATEWIDE REGIONAL EVACUATION STUDY – SOUTHWEST FLORIDA

SARASOTA COUNTY APPENDIX

FACILITY TYPE	NAME	ADDRESS	CITY	ZIP	DEM*	STORM SURGE CAT	EVAC ZONE	FLOOD ZONE	FIRE
FIRE STATION	SARASOTA CO FD ST 6	4100 N LOCKWOOD RIDGE RD	SARASOTA	34235	38.5			X	
FIRE STATION	SARASOTA CO FD ST 19	15911 RAWLS RD	SARASOTA	34240	51.9			X	3.6068 - 5.128
HAZARDOUS MATERIALS FACILITY	RIVIERA DUNES MARINA	102 RIVIERA DUNES WAY	Palmetto		NA			A	
HAZARDOUS MATERIALS FACILITY	SARASOTA COUNTY UTILITIES - CARLTON WTP	1255 T MABRY CARLTON PARKWAY	VENICE		11.4	2	B	A	
HAZARDOUS MATERIALS FACILITY	AUTO PLUS VENICE	155 PROGRESS CIRCLE	Venice		13.9	3	C	A	
HAZARDOUS MATERIALS FACILITY	WASTE MANAGEMENT INC. OF FLORIDA - SARASOTA COUNTY	5221 STATE ROAD 76	VENICE		15.1	3	C	A	
HAZARDOUS MATERIALS FACILITY	VENETIAN GOLF AND RIVER CLUB	105 PESARO DRIVE	NORTH VENICE		18.0	4	D	A	
HAZARDOUS MATERIALS FACILITY	PUBLIX SUPER MARKETS - SARASOTA DISTRIBUTION CENTER	6123 SAWYER ROAD	SARASOTA		19.6	4	D	A	
HAZARDOUS MATERIALS FACILITY	FLORIDA POWER AND LIGHT - SARASOTA EMERGENCY SERVICES/RINGLING SUBSTATION	2220 HAMMOCK PLACE	SARASOTA		23.6			A	
HAZARDOUS MATERIALS FACILITY	MEADOWS COUNTRY CLUB	3101 LONGMEADOW / HIGHLANDS BRIDGE	SARASOTA		24.4			A	

STATEWIDE REGIONAL EVACUATION STUDY – SOUTHWEST FLORIDA

SARASOTA COUNTY APPENDIX

FACILITY TYPE	NAME	ADDRESS	CITY	ZIP	DEM*	STORM SURGE CAT	EVAC ZONE	FLOOD ZONE	FIRE
HAZARDOUS MATERIALS FACILITY	SARASOTA COUNTY UTILITIES PUMP STATION #2	1001 SOUTH BENEVA ROAD	Sarasota		24.6	5	E	A	
HAZARDOUS MATERIALS FACILITY	WATER TREATMENT PLANT	5655 NORTH PORT BLVD.	North Port		1.5	T	T	AE	10.7627 - 100.0
HAZARDOUS MATERIALS FACILITY	WATER STATION 2 (SOUTH STATION)	280 GOLF OF MEXICO DR.	Longboat Key		4.4	T	T	AE	
HAZARDOUS MATERIALS FACILITY	THE FIELD CLUB, INC.	1400 FIELD ROAD	Sarasota		4.7	1	A	AE	
HAZARDOUS MATERIALS FACILITY	VERIZON SIESTA KEY CO (VZ-FL4119B01)	5600 MIDNIGHT PASS RD	Siesta Key		4.8	1	A	AE	
HAZARDOUS MATERIALS FACILITY	MARINEMAX EAST - SARASOTA	1601 KEN THOMPSON PARKWAY	Sarasota		5.1	1	A	AE	
HAZARDOUS MATERIALS FACILITY	SARASOTA COUNTY UTILITIES - SIESTA KEY AWWTP	5200 OAKMONT PLACE	SARASOTA		5.8	1	A	AE	
HAZARDOUS MATERIALS FACILITY	NEW COLLEGE OF FLORIDA	381 COLLEGE DR.	Sarasota		6.4	2	B	AE	
HAZARDOUS MATERIALS FACILITY	VERIZON WIRELESS ISLANDS WEST CONDO (ID:380150)	2525 GULF OF MEXICO DRIVE	Longboat Key		7.1	2	B	AE	

STATEWIDE REGIONAL EVACUATION STUDY – SOUTHWEST FLORIDA

SARASOTA COUNTY APPENDIX

FACILITY TYPE	NAME	ADDRESS	CITY	ZIP	DEM*	STORM SURGE CAT	EVAC ZONE	FLOOD ZONE	FIRE
HAZARDOUS MATERIALS FACILITY	CITY OF VENICE - VENICE AVE	401 WEST VENICE AVENUE	VENICE		7.1	2	B	AE	
HAZARDOUS MATERIALS FACILITY	BIRD KEY YACHT CLUB	301 BIRD KEY DRIVE	Sarasota		7.4	2	B	AE	
HAZARDOUS MATERIALS FACILITY	GULF HARBOR MARINA	100 CIRCUIT ROAD	NOKOMIS		7.6	2	B	AE	
HAZARDOUS MATERIALS FACILITY	B E T - ER MIX INC - LARGO	2063 20 AVENUE SOUTHEAST	LARGO		8.7	2	B	AE	
HAZARDOUS MATERIALS FACILITY	ENGLEWOOD COMMUNITY HOSPITAL	700 MEDICAL BOULEVARD	ENGLEWOOD		9.0	2	B	AE	
HAZARDOUS MATERIALS FACILITY	VERIZON LONGBOAT KEY CO (VZ-FL4118B01)	4040 GULF OF MEXICO DR	Longboat Key		9.0	2	B	AE	
HAZARDOUS MATERIALS FACILITY	VERIZON OAK GROVE RSU (VZ-FL4321B08)	1750 (1718) HWY 776	Englewood		11.7	3	C	AE	
HAZARDOUS MATERIALS FACILITY	CROWS NEST MARINA	1968 TARPON CENTER DRIVE	VENICE		3.5	T	T	VE	
HAZARDOUS MATERIALS FACILITY	SEA WATER PUMP STATION	1118 10TH STREET	Sarasota		4.5	1	A	VE	

STATEWIDE REGIONAL EVACUATION STUDY – SOUTHWEST FLORIDA

SARASOTA COUNTY APPENDIX

FACILITY TYPE	NAME	ADDRESS	CITY	ZIP	DEM*	STORM SURGE CAT	EVAC ZONE	FLOOD ZONE	FIRE
HAZARDOUS MATERIALS FACILITY	MARINA JACK	2 MARINA PLAZA	SARASOTA		4.7	1	A	VE	
HAZARDOUS MATERIALS FACILITY	AJAX PAVING INDUSTRIES OF FLORIDA, LLC	12165 US 41 NORTH	Palmetto		NA			X	
HAZARDOUS MATERIALS FACILITY	VERNA WELL FIELD	5500 VERNA ROAD	Sarasota		NA			X	
HAZARDOUS MATERIALS FACILITY	7040, LLC	7040 PROFESSIONAL PARKWAY EAST	SARASOTA		NA			X	
HAZARDOUS MATERIALS FACILITY	7040, LLC	7040 PROFESSIONAL PARKWAY EAST	SARASOTA		NA			X	
HAZARDOUS MATERIALS FACILITY	PREFERRED MATERIALS - UNIVERSITY ASPHALT PLANT	5600 QUARRY DRIVE	SARASOTA		NA			X	
HAZARDOUS MATERIALS FACILITY	ARIS HORTICULTURE -DBA KEEPSAKE PLANTS, INC- PARRISH	11601 ERIE ROAD	PARRISH		NA			X	2.7152 - 3.6067
HAZARDOUS MATERIALS FACILITY	KOBRIN BUILDERS SUPPLY - SARASOTA	1688 GLOBAL COURT	SARASOTA		NA			X	
HAZARDOUS MATERIALS FACILITY	SMR AGGREGATES INC	5875 QUARRY DRIVE	Sarasota		NA			X	

STATEWIDE REGIONAL EVACUATION STUDY – SOUTHWEST FLORIDA

SARASOTA COUNTY APPENDIX

FACILITY TYPE	NAME	ADDRESS	CITY	ZIP	DEM*	STORM SURGE CAT	EVAC ZONE	FLOOD ZONE	FIRE
HAZARDOUS MATERIALS FACILITY	MARINEMAX EAST - VENICE	1485 SOUTH TAMIAMI TRAIL	Venice		-0.8	T	T	X	
HAZARDOUS MATERIALS FACILITY	VERIZON NORTH PORT CO (VZ-FL4331B01)	13715 TAMIAMI TRAIL	North Port		6.0	2	B	X	
HAZARDOUS MATERIALS FACILITY	SOUTHWEST BOOSTER STATION	8060 TAMIAMI TRAIL	Venice		7.9	2	B	X	
HAZARDOUS MATERIALS FACILITY	VENICE YACHT CLUB	1330 TARPON CENTER DRIVE	VENICE		8.7	2	B	X	
HAZARDOUS MATERIALS FACILITY	AMERIGAS - NORTH PORT	5355 PAN AMERICAN BOULEVARD---10351	NORTH PORT		9.7	2	B	X	
HAZARDOUS MATERIALS FACILITY	VERIZON ENGLEWOOD CO (VZ-FL4321B02)	89 S INDIANA AVE	Englewood		10.2	2	B	X	
HAZARDOUS MATERIALS FACILITY	VERIZON SPINNAKER RSU (VZ-FL4321B07)	3566 ACCESS RD. (AKA S MCCALL RD)	Englewood		10.3	3	C	X	
HAZARDOUS MATERIALS FACILITY	SUNOCO # 0611-3427	1680 MCCALL RD	ENGLEWOOD		10.4	2	B	X	
HAZARDOUS MATERIALS FACILITY	FLORIDA ROCK INDUSTRIES - VENICE R / M	252 SEABOARD AVENUE	VENICE		10.6	2	B	X	

STATEWIDE REGIONAL EVACUATION STUDY – SOUTHWEST FLORIDA
SARASOTA COUNTY APPENDIX

FACILITY TYPE	NAME	ADDRESS	CITY	ZIP	DEM*	STORM SURGE CAT	EVAC ZONE	FLOOD ZONE	FIRE
HAZARDOUS MATERIALS FACILITY	WASTE WATER TREATMENT PLANT	5355 PAN AMERICAN BLVD.	North Port		10.8	2	B	X	10.7627 - 100.0
HAZARDOUS MATERIALS FACILITY	PROPERTY MAINTENANCE	5455 PAN AMERICAN BLVD.	North Port		10.9	2	B	X	10.7627 - 100.0
HAZARDOUS MATERIALS FACILITY	LOWES OF NORTH PORT - FL - 2727	5601 TUSCOLA BOULEVARD	NORTH POINT		10.9	2	B	X	
HAZARDOUS MATERIALS FACILITY	AUTO PLUS BRADENTON	1925 14 ST WEST TAMIANE TRAIL	Bradenton		11.0	2	B	X	
HAZARDOUS MATERIALS FACILITY	FERRELLGAS - LAUREL	509 EAST LAUREL ROAD	Laurel		11.2	3	C	X	
HAZARDOUS MATERIALS FACILITY	TAYLOR RANCH BUS DEPOT	2500 TAYLOR RANCH TRAIL	Venice		11.2	4	D	X	3.6068 - 5.128
HAZARDOUS MATERIALS FACILITY	PREFERRED MATERIALS - VENICE READY MIX PLANT	123 SOUTH JACKSON ROAD	VENICE		11.3	2	B	X	
HAZARDOUS MATERIALS FACILITY	LIFT STATION #87	1900 MOUND STREET	Sarasota		11.4	3	C	X	
HAZARDOUS MATERIALS FACILITY	VERIZON VENICE MAIN CO (VZ-FL4311B07)	121 NOKOMIS AVE S	Venice		11.6	3	C	X	

STATEWIDE REGIONAL EVACUATION STUDY – SOUTHWEST FLORIDA

SARASOTA COUNTY APPENDIX

FACILITY TYPE	NAME	ADDRESS	CITY	ZIP	DEM*	STORM SURGE CAT	EVAC ZONE	FLOOD ZONE	FIRE
HAZARDOUS MATERIALS FACILITY	JANSEN & SONS INSULATION	745 COMMERCE DRIVE	Venice		11.9	3	C	X	
HAZARDOUS MATERIALS FACILITY	PLANTATION GOLF AND COUNTRY CLUB	500 ROCKLEY BOULEVARD	VENICE		11.9	3	C	X	
HAZARDOUS MATERIALS FACILITY	PUNTA GORDA	3350 COOPER STREET	Punta Gorda		12.0	3	C	X	
HAZARDOUS MATERIALS FACILITY	ENGLEWOOD WATER DISTRICT - REVERSE OSMOSIS PLANT	201 SELMA AVENUE - NORTH SIDE OF ROAD	ENGLEWOOD		12.1	3	C	X	
HAZARDOUS MATERIALS FACILITY	COMCAST OF THE SOUTH, INC. (FEIN: 31-1063218)-2806 E. VENICE	2806 E. VENICE	Venice		12.2	3	C	X	2.7152 - 3.6067
HAZARDOUS MATERIALS FACILITY	TRI COUNTY TRUCKING OF SOUTHWEST FLORIDA, INC.	527 PAUL MORRIS DRIVE	Englewood		12.3	3	C	X	
HAZARDOUS MATERIALS FACILITY	CEMEX - CENTRAL AVENUE SOUTH READY MIX	1022 CENTRAL AVENUE	SARASOTA		12.6	3	C	X	
HAZARDOUS MATERIALS FACILITY	Ringling School of Art and Design (Ringling)	2700 N TAMIAMI TR	Sarasota		12.7	3	C	X	
HAZARDOUS MATERIALS FACILITY	CREST CADILLAC OLDSMOBILE	2367 TAMIAMI TRAIL SOUTH	Venice		12.8	3	C	X	

STATEWIDE REGIONAL EVACUATION STUDY – SOUTHWEST FLORIDA

SARASOTA COUNTY APPENDIX

FACILITY TYPE	NAME	ADDRESS	CITY	ZIP	DEM*	STORM SURGE CAT	EVAC ZONE	FLOOD ZONE	FIRE
HAZARDOUS MATERIALS FACILITY	SARASOTA COUNTY UTILITIES - VENICE GARDENS WTP	1350 JACARANDA BOULEVARD	VENICE		12.9	3	C	X	
HAZARDOUS MATERIALS FACILITY	VCNA PRESTIGE GUNITE INC. VENICE	210 RICH STREET	Venice		13.1	3	C	X	
HAZARDOUS MATERIALS FACILITY	SARASOTA COUNTY UTILITIES - VENICE GARDENS WRF	375 VENICE EAST BOULEVARD	VENICE		13.5	3	C	X	
HAZARDOUS MATERIALS FACILITY	VERIZON CAPRI RSU (VZ-FL4311B14)	601 CAPRI ISLES DR	Venice		13.6	3	C	X	
HAZARDOUS MATERIALS FACILITY	VERIZON VENICE SOUTH CO (VZ-FL4313B01)	2291 WOODMERE DRIVE	Venice		13.6	3	C	X	
HAZARDOUS MATERIALS FACILITY	FLORIDA POWER AND LIGHT - LAURELWOOD SUBSTATION	2501 LAUREL ROAD	VENICE		13.6	3	C	X	
HAZARDOUS MATERIALS FACILITY	VERIZON OSPREY CO (VZ-FL4312B01)	603 BAY RD EAST	Osprey		14.0	3	C	X	
HAZARDOUS MATERIALS FACILITY	ENGLEWOOD WATER DISTRICT - LIME SOFTENING	201 SELMA AVENUE - LIME PLANT	ENGLEWOOD		14.2	3	C	X	
HAZARDOUS MATERIALS FACILITY	SARASOTA COUNTY UTILITIES - PUMP STATION 6	4201 VAMO WAY	SARASOTA		14.3	3	C	X	

STATEWIDE REGIONAL EVACUATION STUDY – SOUTHWEST FLORIDA

SARASOTA COUNTY APPENDIX

FACILITY TYPE	NAME	ADDRESS	CITY	ZIP	DEM*	STORM SURGE CAT	EVAC ZONE	FLOOD ZONE	FIRE
HAZARDOUS MATERIALS FACILITY	TARMAC AMERICA - VENICE RMC	500 GENE GREEN ROAD	NOKOMIS		14.3	3	C	X	
HAZARDOUS MATERIALS FACILITY	VERIZON GAINES RSU (VZ-FL4112B07)	7445 TAMIAMI TRAIL	Sarasota		14.3	3	C	X	
HAZARDOUS MATERIALS FACILITY	BOCA ROYALE GOLF AND COUNTRY CLUB	1601 ENGLEWOOD ROAD	ENGLEWOOD		14.4	3	C	X	3.6068 - 5.128
HAZARDOUS MATERIALS FACILITY	THE HOME DEPOT STORE #8528	18000 TAMIAMI TRAIL	NORTH PORT		14.4	3	C	X	10.7627 - 100.0
HAZARDOUS MATERIALS FACILITY	LOWE'S OF SARASOTA - FL - 2933	4020 CENTRAL SARASOTA PARKWAY	Sarasota		14.6	3	C	X	
HAZARDOUS MATERIALS FACILITY	FLORIDA POWER AND LIGHT - VENICE SERVICE CENTER, DIST AND TRANS SUBSTATION AND FIBER HUT	420 ALBEE FARM ROAD	VENICE		14.6	3	C	X	
HAZARDOUS MATERIALS FACILITY	COSTCO WHOLESALE (1123)	8201 S. TAMIAMI TRAIL, UNIT 501	Sarasota		14.8	3	C	X	
HAZARDOUS MATERIALS FACILITY	NEFF RENTAL	109 BLUEGRASS COURT	Venice		14.9	3	C	X	
HAZARDOUS MATERIALS FACILITY	SARASOTA COUNTY UTILITIES - CENTRAL COUNTY UTILITY	7905 SOUTH MCINTOSH ROAD	SARASOTA		15.0	3	C	X	

STATEWIDE REGIONAL EVACUATION STUDY – SOUTHWEST FLORIDA

SARASOTA COUNTY APPENDIX

FACILITY TYPE	NAME	ADDRESS	CITY	ZIP	DEM*	STORM SURGE CAT	EVAC ZONE	FLOOD ZONE	FIRE
HAZARDOUS MATERIALS FACILITY	FRED WORLS LIQUID NITROGEN	1410 OGDEN ROAD	VENICE		15.2	3	C	X	
HAZARDOUS MATERIALS FACILITY	JELD-WEN WINDOWS- VENICE	355 CENTER COURT	Venice		15.2	3	C	X	
HAZARDOUS MATERIALS FACILITY	THE HOME DEPOT STORE #0273	2450 JACARANDA BLVD	VENICE		15.3	3	C	X	
HAZARDOUS MATERIALS FACILITY	P G T INDUSTRIES	1070 TECHNOLOGY DRIVE	NOKOMIS		15.7	3	C	X	
HAZARDOUS MATERIALS FACILITY	LOWES OF VENICE - FL - 1683	1745 TAMIAMI TRAIL SOUTH	VENICE		15.7	4	D	X	
HAZARDOUS MATERIALS FACILITY	VERIZON SARASOTA NORTHSIDE CO (VZ- FL4112B01)	1165 47TH STREET	Sarasota		15.9	4	D	X	
HAZARDOUS MATERIALS FACILITY	SARASOTA COUNTY SHERIFFS OFFICE - FLEET SERVICES	425 OLD VENICE ROAD	Osprey		16.0	4	D	X	
HAZARDOUS MATERIALS FACILITY	ABBOTTS' CONSTRUCTION SERVICES, INC.	3508 EAST LAUREL ROAD	NOKOMIS		16.1	4	D	X	3.6068 - 5.128
HAZARDOUS MATERIALS FACILITY	GARDEN ELEMENTARY SCHOOL (Garden Elementary)	700 CENTER RD	VENICE	34293	16.1	4	D	X	

STATEWIDE REGIONAL EVACUATION STUDY – SOUTHWEST FLORIDA

SARASOTA COUNTY APPENDIX

FACILITY TYPE	NAME	ADDRESS	CITY	ZIP	DEM*	STORM SURGE CAT	EVAC ZONE	FLOOD ZONE	FIRE
HAZARDOUS MATERIALS FACILITY	VERIZON CURTIS RSU (VZ-FL4114B08)	6989 CURTIS AVE	Sarasota		16.1	4	D	X	
HAZARDOUS MATERIALS FACILITY	VERIZON SARASOTA MAIN CO (VZ- FL4111B01)	1701 RINGLING BLVD	Sarasota		16.2	4	D	X	
HAZARDOUS MATERIALS FACILITY	VERIZON PLANTATION RSU (WEXFORD RSU) (VZ- FL4313B02)	4950 S TAMIAMI TRAIL	Venice		16.3	3	C	X	
HAZARDOUS MATERIALS FACILITY	VERIZON SARASOTA SOUTHSIDE CO (VZ- FL4114B02)	5590 SWIFT DR	Sarasota		16.5	4	D	X	
HAZARDOUS MATERIALS FACILITY	VENICE REGIONAL MEDICAL CENTER	540 THE RIALTO	VENICE		16.5	4	D	X	
HAZARDOUS MATERIALS FACILITY	WWSB - ABC 7	1477 TENTH STREET	Sarasota		17.0	4	D	X	
HAZARDOUS MATERIALS FACILITY	DEPARTMENT OF TRANSPORTATION - SARASOTA	1840 61 STREETDISTRICT 1	SARASOTA		17.0	4	D	X	
HAZARDOUS MATERIALS FACILITY	RIVERVIEW HIGH	ONE RAM WAY	Sarasota		17.0	4	D	X	
HAZARDOUS MATERIALS FACILITY	SARASOTA NATIONAL GOLF CLUB	25520 NATIONAL BLVD	Venice		17.1	4	D	X	

STATEWIDE REGIONAL EVACUATION STUDY – SOUTHWEST FLORIDA

SARASOTA COUNTY APPENDIX

FACILITY TYPE	NAME	ADDRESS	CITY	ZIP	DEM*	STORM SURGE CAT	EVAC ZONE	FLOOD ZONE	FIRE
HAZARDOUS MATERIALS FACILITY	TRANSPORTATION	301 OLD VENICE ROAD	Osprey		17.1	4	D	X	
HAZARDOUS MATERIALS FACILITY	PREFERRED MATERIALS - MYRTLE STREET SHOP	1451 MYRTLE STREET	SARASOTA		17.3	4	D	X	
HAZARDOUS MATERIALS FACILITY	SARASOTA MEMORIAL HOSPITAL (Sarasota Memorial Health Care System)	1700 S TAMIAMI TRL	SARASOTA	34239	17.4	4	D	X	
HAZARDOUS MATERIALS FACILITY	MORGAN FAMILY COMMUNITY CENTER	6207 WEST PRICE BLVD.	North Port		17.4	3	C	X	
HAZARDOUS MATERIALS FACILITY	CRANBERRY ELEMENTARY	2775 SHALIMAR TERRACE	North Port		17.6	3	C	X	10.7627 - 100.0
HAZARDOUS MATERIALS FACILITY	PREFERRED MATERIALS - LAUREL ASPHALT PLANT	520 GENE GREEN ROAD	LAUREL		17.7	4	D	X	
HAZARDOUS MATERIALS FACILITY	SAM'S CLUB #4772	300 NORTH CATTLEMAN ROAD	Sarasota		18.1			X	2.7152 - 3.6067
HAZARDOUS MATERIALS FACILITY	CITY OF VENICE EASTSIDE WRF	3510 LAUREL ROAD E.	North Venice		18.3	5	E	X	2.7152 - 3.6067
HAZARDOUS MATERIALS FACILITY	VERIZON WIRELESS CDI SERENOA (ID:2892072)	8301 TELEGRAPH ROAD	Sarasota		18.5	4	D	X	

STATEWIDE REGIONAL EVACUATION STUDY – SOUTHWEST FLORIDA

SARASOTA COUNTY APPENDIX

FACILITY TYPE	NAME	ADDRESS	CITY	ZIP	DEM*	STORM SURGE CAT	EVAC ZONE	FLOOD ZONE	FIRE
HAZARDOUS MATERIALS FACILITY	LONGBOAT KEY CLUB AND RESORT	301 GULF OF MEXICO DRIVE	LONGBOAT KEY		19.2	4	D	X	
HAZARDOUS MATERIALS FACILITY	UNITED NATURAL FOODS, INC.	6272 MCINTOSH ROAD	Sarasota		19.3	5	E	X	
HAZARDOUS MATERIALS FACILITY	VALLEYCREST LANDSCAPE MAINTENANCE INC - SARASOTA	7175 EAST 21 STREET	SARASOTA		19.4	4	D	X	
HAZARDOUS MATERIALS FACILITY	WATER TREATMENT PLANT	1642 12TH STREET	Sarasota		19.4	4	D	X	
HAZARDOUS MATERIALS FACILITY	SARASOTA COUNTY UTILITIES - PUMP STATION 3	5508 RUBY LANE	SARASOTA		19.5	4	D	X	
HAZARDOUS MATERIALS FACILITY	CITY HALL & POLICE DEPARTMENT	4970 CITY HALL BLVD.	North Port		19.8	3	C	X	10.7627 - 100.0
HAZARDOUS MATERIALS FACILITY	NEW COLLEGE OF FLORIDA	500 COLLEGE DR	Sarasota		20.1	4	D	X	
HAZARDOUS MATERIALS FACILITY	VERIZON WIRELESS BAY VILLAGE 149 (ID:9392)	8400 VAMO ROAD	Sarasota		20.4	5	E	X	
HAZARDOUS MATERIALS FACILITY	NORTH PORT EMERGENCY ROOM @ SARASOTA MEMORIAL HEALTH CARE SYSTEM	2345 BOBCAT CENTER ROAD	North Port		20.4	3	C	X	

STATEWIDE REGIONAL EVACUATION STUDY – SOUTHWEST FLORIDA

SARASOTA COUNTY APPENDIX

FACILITY TYPE	NAME	ADDRESS	CITY	ZIP	DEM*	STORM SURGE CAT	EVAC ZONE	FLOOD ZONE	FIRE
HAZARDOUS MATERIALS FACILITY	FREDERICK DERR AND COMPANY	3801 NORTH ORANGE AVENUE	SARASOTA		20.5	5	E	X	
HAZARDOUS MATERIALS FACILITY	TRADEMARK METAL RECYCLING - SARASOTA	1735 MYRTLE STREET	SARASOTA		20.5	5	E	X	
HAZARDOUS MATERIALS FACILITY	BEALLS INC - PAW DC	6260 MCINTOSH ROAD	SARASOTA		20.7	5	E	X	
HAZARDOUS MATERIALS FACILITY	NEW COLLEGE OF FLORIDA	5800 Bay Shore Rd	Sarasota	34243	21.0	5	E	X	
HAZARDOUS MATERIALS FACILITY	VERIZON RIVERWOOD RSU (VZ-FL4114B06)	4780 RIVERWOOD AVE	Sarasota		21.1	5	E	X	
HAZARDOUS MATERIALS FACILITY	NEW COLLEGE OF FLORIDA	501 COLLEGE DR.	Sarasota		21.2	5	E	X	
HAZARDOUS MATERIALS FACILITY	ATLANTIC TNG	1701 MYRTLE STREET	Sarasota		21.3	5	E	X	
HAZARDOUS MATERIALS FACILITY	MERIDIAN DISTRIBUTION CENTER	6278 MCINTOSH ROAD	SARASOTA		22.1	5	E	X	
HAZARDOUS MATERIALS FACILITY	NEW COLLEGE OF FLORIDA	5790 BAY SHORE RD	Sarasota		22.3	5	E	X	

STATEWIDE REGIONAL EVACUATION STUDY – SOUTHWEST FLORIDA

SARASOTA COUNTY APPENDIX

FACILITY TYPE	NAME	ADDRESS	CITY	ZIP	DEM*	STORM SURGE CAT	EVAC ZONE	FLOOD ZONE	FIRE
HAZARDOUS MATERIALS FACILITY	COCA-COLA REFRESHMENTS USA, INC. - SARASOTA	2150 47 STREET	SARASOTA		22.8	5	E	X	
HAZARDOUS MATERIALS FACILITY	COAST CADILLAC	2200 BEE RIDGE ROAD	SARASOTA		23.2	5	E	X	
HAZARDOUS MATERIALS FACILITY	FLEET MAINTENANCE BLDG.	1100 N CHAMBERLAIN BLVD.	North Port		23.4	4	D	X	8.0743 - 10.7626
HAZARDOUS MATERIALS FACILITY	WASTEWATER TREATMENT PLANT	1850 12TH STREET	Sarasota		23.5	5	E	X	
HAZARDOUS MATERIALS FACILITY	VERIZON WIRELESS SOUTHGATE WATER TOWER (ID:380142)	2049 BEE RIDGE ROAD	Sarasota		23.5	5	E	X	
HAZARDOUS MATERIALS FACILITY	BUDGET RENT A CAR SYSTEM, INC.	1120 RENTAL CAR ROAD	Sarasota		23.8	5	E	X	
HAZARDOUS MATERIALS FACILITY	VERIZON ST ARMANDS KEY RSU (VZ- FL4113B01)	31 ADAMS DR N	Sarasota		23.9	5	E	X	
HAZARDOUS MATERIALS FACILITY	NORTHEAST BOOSTER PUMP STATION	1150 NABATOFF ST.	North Port		24.1	4	D	X	8.0743 - 10.7626
HAZARDOUS MATERIALS FACILITY	LOWES OF NE SARASOTA - FL - 1935	5750 FRUITVILLE ROAD	SARASOTA		24.6			X	5.129 - 8.0742

STATEWIDE REGIONAL EVACUATION STUDY – SOUTHWEST FLORIDA
SARASOTA COUNTY APPENDIX

FACILITY TYPE	NAME	ADDRESS	CITY	ZIP	DEM*	STORM SURGE CAT	EVAC ZONE	FLOOD ZONE	FIRE
HAZARDOUS MATERIALS FACILITY	SUNSET CHEVROLET	1800 BAY RD	Sarasota		24.8			X	
HAZARDOUS MATERIALS FACILITY	17TH STREET BUS DEPOT	4740 17TH STREET	Sarasota		25.0			X	
HAZARDOUS MATERIALS FACILITY	AVIS RENT A CAR SYSTEM, LLC	1151 RENTAL CAR ROAD	SARASOTA		25.1	5	E	X	
HAZARDOUS MATERIALS FACILITY	LAMARQUE ELEMENTARY	3415 LAMARQUE AVENUE	North Port		25.1	4	D	X	5.129 - 8.0742
HAZARDOUS MATERIALS FACILITY	LEVEL 3 COMMUNICATIONS - SARASOTA - SRSTFL09	6288 TOWER LN	SARASOTA		25.2			X	
HAZARDOUS MATERIALS FACILITY	RAYMOND BUILDING SUPPLY - NORTHPORT	2333 MURPHY COURT	NORTHPORT		25.4	4	D	X	
HAZARDOUS MATERIALS FACILITY	ADVANTAGE - SARASOTA	1150 RENTAL CAR ROAD	Sarasota		25.6	5	E	X	
HAZARDOUS MATERIALS FACILITY	HEALTHSOUTH REHABILITATION HOSPITAL OF SARASOTA	6400 EDGELAKE DRIVE	SARASOTA		25.6			X	10.7627 - 100.0
HAZARDOUS MATERIALS FACILITY	AJAX PAVING INDUSTRIES OF FLORIDA, LLC	510 GENE GREEN ROAD	Nokomis		25.6	4	D	X	10.7627 - 100.0

STATEWIDE REGIONAL EVACUATION STUDY – SOUTHWEST FLORIDA

SARASOTA COUNTY APPENDIX

FACILITY TYPE	NAME	ADDRESS	CITY	ZIP	DEM*	STORM SURGE CAT	EVAC ZONE	FLOOD ZONE	FIRE
HAZARDOUS MATERIALS FACILITY	LAUREL OAK COUNTRY CLUB	2875 DICK WILSON DRIVE	SARASOTA		25.8			X	
HAZARDOUS MATERIALS FACILITY	HERTZ-SARASOTA HERC - HERC - 9371-00	3450 NORTH WASHINGTON BLVD.	Sarasota		26.4			X	3.6068 - 5.128
HAZARDOUS MATERIALS FACILITY	FLORIDA POWER AND LIGHT - TOLEDO BLADE SERVICE CENTER	2245 MURPHY COURT	NORTH PORT		26.5	4	D	X	
HAZARDOUS MATERIALS FACILITY	FLORIDA ROCK INDUSTRIES - SOUTH SARASOTA R/M	6000 DEACON PLACE	SARASOTA		26.6			X	
HAZARDOUS MATERIALS FACILITY	ENTERPRISE RENT A CAR 352E	1171 RENTAL CAR RD	Sarasota		26.8			X	
HAZARDOUS MATERIALS FACILITY	VERIZON WIRELESS SARASOTA-SOUTH (ID:6230214)	4748 BENEVA ROAD	Sarasota		26.9			X	
HAZARDOUS MATERIALS FACILITY	FLORIDA POWER AND LIGHT - HOWARD-PROCTOR SUBSTATIONS	6201 PROCTOR ROAD	SARASOTA		27.7			X	3.6068 - 5.128
HAZARDOUS MATERIALS FACILITY	WASTE MANAGEMENT INC. OF FLORIDA - RAA/SARASOTA	3100 NORTH WASHINGTON BOULEVARD	SARASOTA		27.8			X	
HAZARDOUS MATERIALS FACILITY	AUTO PLUS SARASOTA	4500 CLARK RD	Sarasota		27.8			X	

STATEWIDE REGIONAL EVACUATION STUDY – SOUTHWEST FLORIDA

SARASOTA COUNTY APPENDIX

FACILITY TYPE	NAME	ADDRESS	CITY	ZIP	DEM*	STORM SURGE CAT	EVAC ZONE	FLOOD ZONE	FIRE
HAZARDOUS MATERIALS FACILITY	VERIZON PINKNEY RSU (VZ-FL4114B04)	5610 PINKNEY RD	Sarasota		27.8			X	
HAZARDOUS MATERIALS FACILITY	SARASOTA COUNTY SHERIFFS OFFICE - NORTH FUELING	2200 RINGLING BOULEVARD	Sarasota		28.2			X	
HAZARDOUS MATERIALS FACILITY	GORMAN - SARASOTA	5757 MCINTOSH ROAD	SARASOTA		28.3			X	
HAZARDOUS MATERIALS FACILITY	VERIZON LAKEWOOD RANCH ORM (VZ- FL4112012)	LAKWOOD RANCH & RIVER RIDGE RD	SARASOTA		28.6			X	
HAZARDOUS MATERIALS FACILITY	BATTERIES PLUS #049	4401 BEE RIDGE RD	Sarasota		28.8			X	
HAZARDOUS MATERIALS FACILITY	COMCAST OF THE SOUTH, INC. (FEIN: 31-1063218)-5205 FRUITVILLE ROAD	5205 FRUITVILLE ROAD	Sarasota		28.9			X	
HAZARDOUS MATERIALS FACILITY	VERIZON BRINKS RSU (VZ-FL4111B10)	1690 BRINKS AVE	Sarasota		29.7			X	
HAZARDOUS MATERIALS FACILITY	NATIONAL GUARD - SARASOTA ARMORY	2890 RINGLING BOULEVARD	Sarasota		29.9			X	
HAZARDOUS MATERIALS FACILITY	UNITED PARCEL SERVICE - SARASOTA	1932 17 STREET	SARASOTA		30.0			X	

STATEWIDE REGIONAL EVACUATION STUDY – SOUTHWEST FLORIDA

SARASOTA COUNTY APPENDIX

FACILITY TYPE	NAME	ADDRESS	CITY	ZIP	DEM*	STORM SURGE CAT	EVAC ZONE	FLOOD ZONE	FIRE
HAZARDOUS MATERIALS FACILITY	SARASOTA COUNTY MOSQUITO MANAGEMENT SERVICES	5531 PINKNEY AVE	Sarasota		30.0			X	
HAZARDOUS MATERIALS FACILITY	AT&T - FLF120	1315 STRINGFIELD AVE	SARASOTA		30.2			X	
HAZARDOUS MATERIALS FACILITY	VERIZON SARASOTA SPRINGS CO (VZ- FL4117B01)	5875 BAHIA VISTA	Sarasota		30.6			X	
HAZARDOUS MATERIALS FACILITY	FLORIDA POWER AND LIGHT - SARASOTA SERVICE CENTER	1177 NORTH LIME AVENUE	SARASOTA		30.9			X	
HAZARDOUS MATERIALS FACILITY	HD SUPPLY CONSTRUCTION SUPPLY, LTD (WC223)	2525 12TH STREET	Sarasota		31.5			X	
HAZARDOUS MATERIALS FACILITY	TATUM RIDGE	4100 TATUM RIDGE	Sarasota		31.5			X	
HAZARDOUS MATERIALS FACILITY	EVOQUA WATER TECHNOLOGIES LLC CHEMICAL STORAGE TANK AT AQUA SOURCE DOLOMITE UTILITIES	1590 WENDALL KENT RD	Sarasota		31.6			X	
HAZARDOUS MATERIALS FACILITY	SARASOTA COUNTY UTILITIES FRUITVILLE WWTF	1616 WENDEL KENT ROAD	Sarasota		31.7			X	2.7152 - 3.6067
HAZARDOUS MATERIALS FACILITY	VERIZON DESOTO RSU (VZ- FL4112B05)	3048 DESOTO RD	Sarasota		31.8			X	

STATEWIDE REGIONAL EVACUATION STUDY – SOUTHWEST FLORIDA

SARASOTA COUNTY APPENDIX

FACILITY TYPE	NAME	ADDRESS	CITY	ZIP	DEM*	STORM SURGE CAT	EVAC ZONE	FLOOD ZONE	FIRE
HAZARDOUS MATERIALS FACILITY	ALSCO - SARASOTA	1100 NORTH LIME AVENUE	SARASOTA		31.8			X	
HAZARDOUS MATERIALS FACILITY	CEMEX - MCINTOSH READY MIX AND BLOCK	5505 MCINTOSH ROAD	SARASOTA		32.3			X	
HAZARDOUS MATERIALS FACILITY	VERIZON WIRELESS CROWN BEE RIDGE (ID:9864)	7177 BEE RIDGE ROAD	Sarasota		32.4			X	
HAZARDOUS MATERIALS FACILITY	SARASOTA COUNTY UTILITIES - PUMP STATION 5	5949 PROCTOR ROAD	SARASOTA		32.5			X	
HAZARDOUS MATERIALS FACILITY	SCOTT PAINT COMPANY INC	7839 FRUITVILLE ROAD	SARASOTA		32.7	5	E	X	
HAZARDOUS MATERIALS FACILITY	FLANDERS GAS	5350 SOUTH MCINTOSH ROAD	SARASOTA		32.8			X	
HAZARDOUS MATERIALS FACILITY	SARASOTA COUNTY UTILITIES PUMP STATION # 4	6171 LAKEWOOD RANCH BLVD.	Sarasota		33.3			X	
HAZARDOUS MATERIALS FACILITY	NEW COLLEGE OF FLORIDA	5802 BAY SHORE RD.	Sarasota		33.7			X	
HAZARDOUS MATERIALS FACILITY	FACILITIES SERVICES	7889 FRUITVILLE ROAD	Sarasota		34.0			X	

STATEWIDE REGIONAL EVACUATION STUDY – SOUTHWEST FLORIDA

SARASOTA COUNTY APPENDIX

FACILITY TYPE	NAME	ADDRESS	CITY	ZIP	DEM*	STORM SURGE CAT	EVAC ZONE	FLOOD ZONE	FIRE
HAZARDOUS MATERIALS FACILITY	VERIZON HUMMINGBIRD RSU (VZ- FL4114B05)	6542 CLARK RD	Sarasota		34.0			X	
HAZARDOUS MATERIALS FACILITY	S C P DISTRIBUTORS LLC - SARASOTA # 51	4575 ASHTON ROAD	SARASOTA		34.5			X	
HAZARDOUS MATERIALS FACILITY	F C C I INSURANCE GROUP	6300 UNIVERSITY PARKWAY	SARASOTA		34.9			X	
HAZARDOUS MATERIALS FACILITY	THE HOME DEPOT STORE #0255	4111 CATTLEMAN RD	SARASOTA		35.4			X	
HAZARDOUS MATERIALS FACILITY	PREFERRED MATERIALS - BRADENTON 63RD AVE READY MIX PLANT	1923 63 AVENUE EAST	BRADENTON		36.0			X	
HAZARDOUS MATERIALS FACILITY	INTERSTATE BATTERIES OF SARASOTA	8241 BLAIKIE COURT	SARASOTA		36.8			X	
HAZARDOUS MATERIALS FACILITY	W C A OF FLORIDA - SARASOTA	8001 FRUITVILLE ROAD	SARASOTA		37.3			X	
HAZARDOUS MATERIALS FACILITY	OAK PARK HIGH SCHOOL (Oak Park)	7285 PROCTOR RD	SARASOTA	34241	37.4			X	
HAZARDOUS MATERIALS FACILITY	SARASOTA COUNTY UTILITIES - BEE RIDGE WATER	4001 IONA ROAD	SARASOTA		82.4			X	

STATEWIDE REGIONAL EVACUATION STUDY – SOUTHWEST FLORIDA

SARASOTA COUNTY APPENDIX

FACILITY TYPE	NAME	ADDRESS	CITY	ZIP	DEM*	STORM SURGE CAT	EVAC ZONE	FLOOD ZONE	FIRE
HAZARDOUS MATERIALS FACILITY	ADS-SARASOTA COUNTY LANDFILL	4000 KNIGHTS TRAIL	Nokomis		106.1			X	
HELIPORT/HELIPAD	DOVE HELIPORT				18.4	5	E	A	
HELIPORT/HELIPAD	GABBERT HELIPORT M&G TRANSACTIONS				20.8			A	
HELIPORT/HELIPAD	ENGLEWOOD COMMUNITY HOSPITAL	700 MEDICAL BOULEVARD	ENGLEWOOD		9.0	2	B	AE	
HELIPORT/HELIPAD	SARASOTA HOSPITAL HELISTOP				17.4	4	D	X	
HELIPORT/HELIPAD	NORTH PORT FIRE RESCUE STATION 81 HELIPORT				17.5	4	D	X	10.7627 - 100.0
HELIPORT/HELIPAD	SARASOTA MOSQUITO CONTROL HELISTOP				19.9	5	E	X	
HELIPORT/HELIPAD	NORTH PORT FIRE RESCUE STATION 84 HELIPORT				22.2	4	D	X	8.0743 - 10.7626
HELIPORT/HELIPAD	SARASOTA FIRE-RESCUE EAST SIDE HELIPORT				22.3	5	E	X	
LAW ENFORCEMENT	SHERIFF COMMUNITY POLICING #2	5111 OCEAN BLVD	SARASOTA	34242	4.3	T	T	AE	
LAW ENFORCEMENT	SHERIFF COMMUNITY POLICING #4	625 N TAMIAMI TRL	NOKOMIS	34275	10.8	2	B	X	
LAW ENFORCEMENT	SHERIFF COMMUNITY POLICING #1	101 N ORANGE ST	ENGLEWOOD	34223	12.1	3	C	X	
LAW ENFORCEMENT	CITY OF NORTH PORT (NORTH PORT POLICE DEPT HEADQUARTERS)	5650 NORTH PORT BLVD	NORTH PORT	34287	12.4	3	C	X	
LAW ENFORCEMENT	SARASOTA COUNTY SHERIFF'S MOUNTED PATROL	3445 RUSTIC RD	NOKOMIS	34275	14.1	3	C	X	

STATEWIDE REGIONAL EVACUATION STUDY – SOUTHWEST FLORIDA

SARASOTA COUNTY APPENDIX

FACILITY TYPE	NAME	ADDRESS	CITY	ZIP	DEM*	STORM SURGE CAT	EVAC ZONE	FLOOD ZONE	FIRE
LAW ENFORCEMENT	SHERIFF COMMUNITY POLICING #5	8201 S TAMIAMI TRL	SARASOTA	34238	14.5	3	C	X	
LAW ENFORCEMENT	VENICE POLICE DEPT HEADQUARTERS	1350 RIDGEWOOD AVE	VENICE	34285	15.2	4	D	X	
LAW ENFORCEMENT	FLORIDA HIGHWAY PATROL TROOP F	4010 TAMIAMI TRL S	VENICE	34293	15.3	3	C	X	
LAW ENFORCEMENT	SARASOTA COUNTY SHERIFF'S OFFICE DISTRICT 3	4531 STATE ROAD 776	VENICE	34293	16.0	4	D	X	
LAW ENFORCEMENT	SARASOTA COUNTY SHERIFF'S FLEET SERVICES	425 OLD VENICE RD	OSPREY	34229	16.7	4	D	X	
LAW ENFORCEMENT	SARASOTA COUNTY SHERIFF'S SPECIAL OPERATIONS	400 AIRPORT RD	VENICE	34285	16.7	4	D	X	
LAW ENFORCEMENT	SARASOTA COUNTY SUPERINTENDENT'S OFFICE (SARASOTA COUNTY SHERIFF'S YOUTH SERVICES UNIT)	1950 LANDINGS BLVD	SARASOTA	34231	18.6	4	D	X	
LAW ENFORCEMENT	F.B.I. SARASOTA RESIDENT OFFICE	1800 2ND ST STE 930E	SARASOTA	34236	23.7	5	E	X	
LAW ENFORCEMENT	NORTH PORT POLICE DEPARTMENT	4980 CITY HALL BLVD	NORTH PORT	34286	23.9	4	D	X	10.7627 - 100.0
LAW ENFORCEMENT	SARASOTA COUNTY JAIL - NORTH (SARASOTA COUNTY SHERIFF NORTH DISTRICT)	2050 RINGLING BLVD	SARASOTA	34237	25.2			X	
LAW ENFORCEMENT	SARASOTA-MANATEE AIRPORT AUTHORITY POLICE DEPT HEADQUARTERS	6000 AIRPORT CIR	SARASOTA	34243	26.3			X	
LAW ENFORCEMENT	SARASOTA-MANATEE AIRPORT AUTHORITY POLICE DEPT HEADQUARTERS	6000 AIRPORT CIR	SARASOTA	34243	26.3			X	

STATEWIDE REGIONAL EVACUATION STUDY – SOUTHWEST FLORIDA

SARASOTA COUNTY APPENDIX

	(SARASOTA/BRADENTON AIRPORT POLICE DEPARTMENT)								
FACILITY TYPE	NAME	ADDRESS	CITY	ZIP	DEM*	STORM SURGE CAT	EVAC ZONE	FLOOD ZONE	FIRE
LAW ENFORCEMENT	SARASOTA COUNTY SHERIFF'S VICTIM ASSISTANCE	5957 CATTLEMEN LN	SARASOTA	34232	27.2			X	
LAW ENFORCEMENT	SHERIFF COMMUNITY POLICING #3	2400 COLSON AVE	SARASOTA	34234	27.5			X	
LAW ENFORCEMENT	SARASOTA COUNTY TECHNICAL INSTITUTE (SARASOTA COUNTY SHERIFF'S TRAINING OFFICE)	4748 BENEVA RD	SARASOTA	34231	27.7			X	
LAW ENFORCEMENT	SHERIFF COMMUNITY POLICING #6	3808 BELMONT BLVD	SARASOTA	34232	30.0			X	
LAW ENFORCEMENT	SARASOTA COUNTY SHERIFF'S ANIMAL SERVICES SHELTER	8451 BEE RIDGE RD	SARASOTA	34241	32.1			X	
LIBRARY	FRUITVILLE PUBLIC LIBRARY	100 COBURN RD	SARASOTA	34240	22.1	5	E	A	
LIBRARY	LONGBOAT KEY LIBRARY INC	555 BAY ISLES RD	LONGBOAT KEY	34228	4.1	T	T	AE	
LIBRARY	BURROW LIBRARY SERVICES	700 SHAKETT CREEK DR	NOKOMIS	34275	6.8	2	B	AE	
LIBRARY	CASEY KEY LIBRARY ASSOCIATION	1604 CASEY KEY RD	NOKOMIS	34275	8.4	2	B	AE	
LIBRARY	COUNTY OF SARASOTA	2300 JANIE POE DR	SARASOTA	34234	15.5	4	D	AE	
LIBRARY	BRANCH ASSOC INC	1483 SEAFARER DR	OSPREY	34229	9.8	2	B	X	
LIBRARY	NORTH PORT LIBRARY	13800 S TAMIAMI TRL	NORTH PORT	34287	10.7	2	B	X	
LIBRARY	FRIENDS OF ELISE QUIRK LBRY	100 W DEARBORN ST	ENGLEWOOD	34223	11.7	3	C	X	
LIBRARY	COUNTY OF SARASOTA	4143 WOODMERE PARK BLVD	VENICE	34293	14.8	3	C	X	
LIBRARY	VENICE AREA PUBLIC LIBRARY	300 NOKOMIS AVE S	VENICE	34285	15.0	4	D	X	
LIBRARY	HEALTH SCIENCES ASSURANCE	579 PINE RANCH EAST RD	OSPREY	34229	15.6	3	C	X	

STATEWIDE REGIONAL EVACUATION STUDY – SOUTHWEST FLORIDA

SARASOTA COUNTY APPENDIX

FACILITY TYPE	NAME	ADDRESS	CITY	ZIP	DEM*	STORM SURGE CAT	EVAC ZONE	FLOOD ZONE	FIRE
LIBRARY	GULF GATE LIBRARY	7112 CURTISS AVE	SARASOTA	34231	16.5	4	D	X	
LIBRARY	SARASOTA MEMORIAL HOSPITAL (MEDICAL LIBRARY)	1700 S TAMIAMI TRL	SARASOTA	34239	17.4	4	D	X	
LIBRARY	SELBY PUBLIC LIBRARY	1331 1ST ST	SARASOTA	34236	20.5	5	E	X	
LIBRARY	SELBY PUBLIC LIBRARY (SARASOTA MUSIC ARCHIVE INC)	1331 1ST ST	SARASOTA	34236	20.5	5	E	X	
LIBRARY	SELBY PUBLIC LIBRARY (SARASOTA MUSIC ARCHIVE INC)	1331 1ST ST	SARASOTA	34236	20.5	5	E	X	
LIBRARY	SELBY PUBLIC LIBRARY (SARASOTA MUSIC ARCHIVE INC)	1331 1ST ST	SARASOTA	34236	20.5	5	E	X	
LIBRARY	BRANCH BROTHER LLC	1928 ROSE ST	SARASOTA	34239	22.3	5	E	X	
LIBRARY	JANE BANCROFT COOK LIBRARY	5700 N TAMIAMI TRL	SARASOTA	34243	23.3	5	E	X	
LIBRARY	JACKS BRANCH GROVE LLP	2000 WEBBER ST	SARASOTA	34239	23.5	5	E	X	
LIBRARY	BRANCH SPORTS FLORIDA LLC	2033 MAIN ST STE 600	SARASOTA	34237	24.2	5	E	X	
LIBRARY	DANIEL J BRANCH	7650 ALBERT TLLINGHAST DR	SARASOTA	34240	24.6			X	
LIBRARY	EL ARCA DE NOE	3080 N WASHINGTON BLVD	SARASOTA	34234	27.8			X	
LIBRARY	SELBY PUBLIC LIBRARY	2801 NEWTOWN BLVD	SARASOTA	34234	29.7			X	2.7152 - 3.6067
LIBRARY	BROKEN BRANCH OF SARASOTA	4502 BEACON DR	SARASOTA	34232	30.4			X	
LIBRARY	BURROW LIBRARY SERVICES INC	4474 GOLDEN LAKE DR	SARASOTA	34233	35.8			X	
LOCAL CORRECTIONAL INSTITUTION	VENICE POLICE DEPT HEADQUARTERS (SARASOTA COUNTY JAIL - SOUTH)	1350 RIDGEWOOD AVE	VENICE	34285	15.2	4	D	X	
LOCAL CORRECTIONAL INSTITUTION	SARASOTA COUNTY JAIL - NORTH	2050 RINGLING BLVD	SARASOTA	34237	25.2			X	

STATEWIDE REGIONAL EVACUATION STUDY – SOUTHWEST FLORIDA

SARASOTA COUNTY APPENDIX

FACILITY TYPE	NAME	ADDRESS	CITY	ZIP	DEM*	STORM SURGE CAT	EVAC ZONE	FLOOD ZONE	FIRE
LOCAL GOVERNMENT FACILITY	SARASOTA COUNTY OPERATIONS CENTER/ICOG	1001 SARASOTA CENTER BLVD	SARASOTA	34240	NA			X	
LOCAL GOVERNMENT FACILITY	SOUTH COUNTY FIELD OPS	921 WOODBRIDGE DR	VENICE	34293	12.4	3	C	X	
LOCAL GOVERNMENT FACILITY	SARASOTA COUNTY EOC (SARASOTA COUNTY ADMINISTRATION CENTER)	1660 RINGLING BOULEVARD	SARASOTA	34236	15.2	3	C	X	
LOCAL GOVERNMENT FACILITY	ROBERT L. ANDERSON ADMINISTRATION CENTER	4000 TAMIAMI TRL	VENICE	34293	15.9	3	C	X	
LOCAL GOVERNMENT FACILITY	NORTHGATE RECORDS CENTER	1679 NORTHGATE BLVD	SARASOTA	34234	18.4	4	D	X	
LOCAL GOVERNMENT FACILITY	Vital Records Office	1938 Laurel St	Sarasota		19.5	5	E	X	
LOCAL GOVERNMENT FACILITY	COUNTY HALL / MAIN COURTHOUSE	2000 MAIN STREET	SARASOTA	34237	23.1	5	E	X	
LOCAL GOVERNMENT FACILITY	CATTLEMEN ROAD COMPLEX	1301 CATTLEMEN RD	SARASOTA	34232	27.5			X	
LOGISTICAL STAGING AREA	BOB	1001 SARASOTA CTR BLVD	SARASOTA	34240	NA			X	
LOGISTICAL STAGING AREA	MANATEE COMMUNITY COLLEGE - VENICE	8000 TAMIAMI TRL	ENGLEWOOD	34223	7.1	2	B	X	

STATEWIDE REGIONAL EVACUATION STUDY – SOUTHWEST FLORIDA
SARASOTA COUNTY APPENDIX

FACILITY TYPE	NAME	ADDRESS	CITY	ZIP	DEM*	STORM SURGE CAT	EVAC ZONE	FLOOD ZONE	FIRE
LOGISTICAL STAGING AREA	LAURAL NOKOMIS MIDDLE SCHOOL	1900 E LAUREL RD	NOKOMIS	34275	12.5	3	C	X	3.6068 - 5.128
LOGISTICAL STAGING AREA	VENICE MUNICIPAL AIRPORT	150 E AIRPORT AVE	VENICE	34285	13.4	3	C	X	
LOGISTICAL STAGING AREA	RACETRACK GAS STATION	2995 EXECUTIVE DR	VENICE	34292	13.9	3	C	X	2.7152 - 3.6067
LOGISTICAL STAGING AREA	PGT COMMERCIAL PARK	1070 TECHNOLOGY DR	NOKOMIS	34275	15.5	3	C	X	
LOGISTICAL STAGING AREA	GEORGE MULLEN COMMUNITY CENTER	3001 CITY CENTER BLVD	NORTH PORT	34286	20.6	4	D	X	
LOGISTICAL STAGING AREA	SCTI	PROCTOR AND BENEVA RD	SARASOTA	34231	27.1			X	
LOGISTICAL STAGING AREA	SCAT	5303 PINKNEY AVE	SARASOTA	34233	30.5			X	
LOGISTICAL STAGING AREA	TWIN LAKES PARK	6700 CLARK RD	SARASOTA	34241	34.5			X	
MOBILE HOME PARK	Venice Isle Estates	603 Roma Road	Venice	34285	13.7	3	C	A	
MOBILE HOME PARK	Bay Lakes Estates MHP	1200 Colonia Lane E	Nokomis	34275	2.4	T	T	AE	
MOBILE HOME PARK	Harbor Cove ROC Inc	499 Imperial Drive	North Port	34287	4.6	1	A	AE	
MOBILE HOME PARK	Village At Riverwalk	150 Riverwalk Drive	North Port	34287	5.3	2	B	AE	8.0743 - 10.7626
MOBILE HOME PARK	Lazy River Village MHP	10500 Tamiami Trail S	North Port	34287	5.3	2	B	AE	

STATEWIDE REGIONAL EVACUATION STUDY – SOUTHWEST FLORIDA
SARASOTA COUNTY APPENDIX

FACILITY TYPE	NAME	ADDRESS	CITY	ZIP	DEM*	STORM SURGE CAT	EVAC ZONE	FLOOD ZONE	FIRE
MOBILE HOME PARK	Shady Haven Mobile Park	150 Old Englewood Road	Englewood	34223	6.1	2	B	AE	
MOBILE HOME PARK	Myakka Mobile Home Park	9055 Tamiami Trail S	Venice	34293	6.6	2	B	AE	
MOBILE HOME PARK	La Casa Mobile Community	300 El Prado	North Port	34287	6.7	2	B	AE	
MOBILE HOME PARK	Harbor Lights Cooperative Inc	617 Tamiami Trail N	Venice	34285	6.7	2	B	AE	
MOBILE HOME PARK	Twin Shores Mobile Home Park	3740 Gulf of Mexico Drive	Long Boat Key	34228	7.4	2	B	AE	
MOBILE HOME PARK	Lake Village	400 Lake Drive	Nokomis	34275	7.6	2	B	AE	
MOBILE HOME PARK	Japanese Gardens MHP	6181 Teahouse Road	Venice	34293	7.7	2	B	AE	
MOBILE HOME PARK	Gulfshore of Longboat Key	3710 Gulf of Mexico Drive	Longboat Key	34228	7.9	2	B	AE	
MOBILE HOME PARK	Deer Creek MHP	201 Horton Avenue	Englewood	34223	8.1	2	B	AE	
MOBILE HOME PARK	Spanish Lakes MHP	1340 Tamiami Trail N	Nokomis	34275	9.0	2	B	AE	
MOBILE HOME PARK	Venetian Mobile Home Park	8885 Tamiami Trail S	Sarasota	34238	9.4	2	B	AE	
MOBILE HOME PARK	Brook To Bay Residents Co-Op	1891 Englewood Road	Englewood	34223	10.2	2	B	AE	
MOBILE HOME PARK	Shady Oak Trailer Park	1350 File Avenue	Sarasota	34232	10.4	3	C	AE	
MOBILE HOME PARK	Oak Grove MHP	1800 Englewood Road	Englewood	34223	10.9	3	C	AE	

STATEWIDE REGIONAL EVACUATION STUDY – SOUTHWEST FLORIDA

SARASOTA COUNTY APPENDIX

FACILITY TYPE	NAME	ADDRESS	CITY	ZIP	DEM*	STORM SURGE CAT	EVAC ZONE	FLOOD ZONE	FIRE
MOBILE HOME PARK	Englewood Greens Mobile Village	250 McCall Road N	Englewood	34223	11.7	3	C	AE	
MOBILE HOME PARK	Bay Indies MHP	950 Ridgewood Avenue	Venice	34292	7.8	2	B	X	
MOBILE HOME PARK	Wandalan (Estate of Bernice M Harvey)	760 N Tamiami Trail	Nokomis	34275	9.0	2	B	X	
MOBILE HOME PARK	Aristocrat Trailer Park	677 Tamiami Trail N	Nokomis	34275	9.0	2	B	X	
MOBILE HOME PARK	Laurel Mobile Home Park	1301 Tamiami Trail N	Nokomis	34275	9.2	2	B	X	
MOBILE HOME PARK	Palm & Pines Trailer	255 Tamiami Trail N	Nokomis	34275	10.0	2	B	X	
MOBILE HOME PARK	Buckingham Club	1919 Buccaneer Drive	Sarasota	34231	10.6	3	C	X	
MOBILE HOME PARK	Ridgewood MHP	449 Ixora Circle	Venice	34285	10.6	2	B	X	
MOBILE HOME PARK	Alton Trailer Park	2179 Tamiami Trail S	Venice	34293	10.7	3	C	X	
MOBILE HOME PARK	Saralake MHP	3190 Bahia Vista Street	Sarasota	34239	11.2	3	C	X	
MOBILE HOME PARK	Bay Front Mobile Home Court	922 Sarabay Road	Osprey	34229	11.3	2	B	X	
MOBILE HOME PARK	King's Gate Club	290-B Avenue of Kings	Nokomis	34275	11.4	2	B	X	
MOBILE HOME PARK	Royal Palms Mobile Home Park	8705 S Tamiami Trail	Sarasota	34238	12.3	3	C	X	
MOBILE HOME PARK	Sandalwood Park Homeowners Inc	300 Sandpiper Drive	Venice	34285	12.4	3	C	X	

STATEWIDE REGIONAL EVACUATION STUDY – SOUTHWEST FLORIDA

SARASOTA COUNTY APPENDIX

FACILITY TYPE	NAME	ADDRESS	CITY	ZIP	DEM*	STORM SURGE CAT	EVAC ZONE	FLOOD ZONE	FIRE
MOBILE HOME PARK	Alameda Isles MHP	1 Alameda Grande	Englewood	34223	12.6	3	C	X	
MOBILE HOME PARK	Venice Ranch Mobile Home Estates	2496 Sylvia Lane	Venice	34292	12.6	3	C	X	
MOBILE HOME PARK	Sarasota Sunny South LLC	2100 Doud Street, Lot 100	Sarasota	34231	12.8	3	C	X	
MOBILE HOME PARK	Colonial Manor of Venice	1200 Ridgewood Avenue	Venice	34285	13.0	3	C	X	
MOBILE HOME PARK	Florida Pines Mobile Home	150 Satulah Circle	Venice	34293	13.4	3	C	X	
MOBILE HOME PARK	Hostetler Trailer Park	3471 Bahia Vista Street	Sarasota	34239	13.5	4	D	X	
MOBILE HOME PARK	L and L Trailer Park	1500 Kaufman Avenue	Sarasota	34239	13.5	4	D	X	
MOBILE HOME PARK	Aloha Mobile Home Park	3100 Hawthorne Street	Sarasota	34239	14.3	4	D	X	
MOBILE HOME PARK	Havener Trailer Park	6637 Avenue A	Sarasota	34231	14.3	3	C	X	
MOBILE HOME PARK	Cedar Cove MHC	7020 Captain Kidd Avenue	Sarasota	34231	14.7	3	C	X	
MOBILE HOME PARK	Crescent Dawn MHP	6600 Avenue A	Sarasota	34231	14.7	3	C	X	
MOBILE HOME PARK	Estrada Trailer Park	3512 Estrada Street	Sarasota	34239	14.7	4	D	X	
MOBILE HOME PARK	Country Club Estates MHP	700 Waterway	Venice	34285	14.7	3	C	X	
MOBILE HOME PARK	Arbors Mobile Home Owners	515 Tamiami Trail S	Osprey	34229	14.9	3	C	X	

STATEWIDE REGIONAL EVACUATION STUDY – SOUTHWEST FLORIDA

SARASOTA COUNTY APPENDIX

FACILITY TYPE	NAME	ADDRESS	CITY	ZIP	DEM*	STORM SURGE CAT	EVAC ZONE	FLOOD ZONE	FIRE
MOBILE HOME PARK	Happy Haven Mobile Home	124 Happy Haven Drive	Osprey	34229	15.0	4	D	X	
MOBILE HOME PARK	Sarabay Trailer Court	718 Tamiami Trail S	Osprey	34229	15.2	3	C	X	
MOBILE HOME PARK	Southwinds Mobile Home Park	6103 Tamiami Trail S	Sarasota	34231	15.3	3	C	X	
MOBILE HOME PARK	Sarasota Bay Mobile Home	42 Oak Street W	Osprey	34229	15.3	3	C	X	
MOBILE HOME PARK	Park East Club	8333 Tamiami Trail S	Sarasota	34238	15.8	3	C	X	
MOBILE HOME PARK	Venice Municipal MHP	780 Tamiami Trail S	Venice	34285	16.0	4	D	X	
MOBILE HOME PARK	Bahia Vista Estates	3901 Bahia Vista Street	Sarasota	34232	16.8	4	D	X	
MOBILE HOME PARK	Mobile Estates	6741 Tamiami Trail S	Sarasota	34231	18.0	4	D	X	
MOBILE HOME PARK	Desoto Place Park	1100 University Parkway	Sarasota	34234	18.2	4	D	X	
MOBILE HOME PARK	Orange Avenue Trailer Park	1500 N Orange Avenue, Lot 112	Sarasota	34236	18.7	4	D	X	
MOBILE HOME PARK	Oakwood Manor MHP	3330 Fruitville Road	Sarasota	34237	21.3	5	E	X	
MOBILE HOME PARK	Pine Ridge Mobile Home Park	2320 Bee Ridge Road	Sarasota	34239	23.0	5	E	X	
MOBILE HOME PARK	Friendship Village	2131 Harvard Street	Sarasota	34237	29.8			X	
MOBILE HOME PARK	Rusty's Trailer Park	2911 Lockwood Ridge Road N	Sarasota	34234	31.5			X	

STATEWIDE REGIONAL EVACUATION STUDY – SOUTHWEST FLORIDA

SARASOTA COUNTY APPENDIX

FACILITY TYPE	NAME	ADDRESS	CITY	ZIP	DEM*	STORM SURGE CAT	EVAC ZONE	FLOOD ZONE	FIRE
MOBILE HOME PARK	Winds of St. Armands South	3000 Tuttle Avenue N	Sarasota	34234	31.7			X	
MOBILE HOME PARK	Camelot East Mobile Home	6300 Queensbury Boulevard	Sarasota	34241	31.9			X	
MOBILE HOME PARK	Windward Isle RV Park	1 Catamaran Drive	Sarasota	34233	32.8			X	
MOBILE HOME PARK	Camelot Lakes Mobile Home	5700 Camelot Lakes Parkway	Sarasota	34233	34.1			X	
MOBILE HOME PARK	Palm Terrace	3223 Lockwood Ridge Road N	Sarasota	34234	35.1			X	
MOBILE HOME PARK	Orange Acres Manufactured Home Community	5800 Clark Road	Sarasota	34233	36.1			X	
MOBILE HOME PARK	Winds of St. Armands North	4000 Tuttle Avenue N	Sarasota	34234	37.5			X	
NATIONAL GUARD	HHB 3RD BN 265TH ADA	2890 RINGLING BLVD	SARASOTA	34237	29.9			X	
POINT OF DISTRIBUTION	NOKOMIS VILLAGE	1097 N TAMIAMI TRL	NOKOMIS	34275	4.8	1	A	AE	
POINT OF DISTRIBUTION	SHAMROCK PARK	4100 W SHAMROCK DR	VENICE	34293	8.5	2	B	AE	
POINT OF DISTRIBUTION	VAN WEZEL HALL	777 NORTH TAMIAMI TRL	SARASOTA	34236	6.3	2	B	VE	
POINT OF DISTRIBUTION	MANATEE COMMUNITY COLLEGE - VENICE	8000 TAMIAMI TRL	ENGLEWOOD	34223	7.1	2	B	X	
POINT OF DISTRIBUTION	NOKOMIS COMMUNITY CENTER	234 NIPPINO TRL	NOKOMIS	34275	7.3	2	B	X	
POINT OF DISTRIBUTION	SAN PEDRO CATHOLIC CHURCH	14380 TAMIAMI TRL	NORTH PORT	34287	9.8	2	B	X	10.7627 - 100.0

STATEWIDE REGIONAL EVACUATION STUDY – SOUTHWEST FLORIDA
SARASOTA COUNTY APPENDIX

FACILITY TYPE	NAME	ADDRESS	CITY	ZIP	DEM*	STORM SURGE CAT	EVAC ZONE	FLOOD ZONE	FIRE
POINT OF DISTRIBUTION	SOUTH BISCAYNE BAPTIST CHURCH	13000 TAMIAMI TRL	NORTH PORT	34287	10.1	2	B	X	
POINT OF DISTRIBUTION	NORTH PORT POOL	5925 GREENWOOD AVE	NORTH PORT	34287	10.5	2	B	X	
POINT OF DISTRIBUTION	MCKIBBEN PARK	5500 TREKELL ST	NORTH PORT	34287	11.1	2	B	X	
POINT OF DISTRIBUTION	ENGLEWOOD SPORTS COMPLEX	1300 S RIVER RD	ENGLEWOOD	34223	11.4	3	C	X	
POINT OF DISTRIBUTION	PEACE RIVER MEDICAL CENTER	15121 TAMIAMI TRL	NORTH PORT	34287	11.8	2	B	X	8.0743 - 10.7626
POINT OF DISTRIBUTION	WELLFIELD PARK	1300 RIDGEWOOD AVE	VENICE	34285	12.5	3	C	X	
POINT OF DISTRIBUTION	SWEETBAY PARKING LOT - VENICE	JACARANDA BLVD & CENTER RD	VENICE	34292	13.0	3	C	X	
POINT OF DISTRIBUTION	SARASOTA KENNEL CLUB	5400 OLD BRADENTON ROAD	SARASOTA	34234	13.5	3	C	X	
POINT OF DISTRIBUTION	VENICE HEALTH PARK	1201 JACARANDA BLVD	VENICE	34292	13.9	3	C	X	
POINT OF DISTRIBUTION	SARASOTA SQUARE MALL	8201 SOUTH TAMIAMI TRL	SARASOTA	34238	14.0	3	C	X	
POINT OF DISTRIBUTION	SOUTH BAY SHOPPING CENTER	1200 S TAMIAMI TRL	OSPREY	34229	14.9	3	C	X	
POINT OF DISTRIBUTION	VENICE COMMUNITY CENTER	326 S NOKOMIS AVE	VENICE	34285	15.3	4	D	X	
POINT OF DISTRIBUTION	VENICE BY-PASS PARK (FOXWORTHY)	800 GULF COAST BLVD	VENICE	34285	17.0	4	D	X	

STATEWIDE REGIONAL EVACUATION STUDY – SOUTHWEST FLORIDA

SARASOTA COUNTY APPENDIX

FACILITY TYPE	NAME	ADDRESS	CITY	ZIP	DEM*	STORM SURGE CAT	EVAC ZONE	FLOOD ZONE	FIRE
POINT OF DISTRIBUTION	SARASOTA HIGH SCHOOL	1000 S SCHOOL AVE	SARASOTA	34237	17.5	4	D	X	
POINT OF DISTRIBUTION	SAINT MARY'S UKRANIAN CATHOLIC CHURCH	1078 NORTH BISCAYNE DR	NORTH PORT	34286	17.6	3	C	X	
POINT OF DISTRIBUTION	BUTLER PARK	6205 W PRICE BLVD	NORTH PORT	34287	18.4	3	C	X	
POINT OF DISTRIBUTION	NORTH PORT HIGH SCHOOL	6400 W PRICE BLVD	NORTH PORT	34286	19.2	3	C	X	10.7627 - 100.0
POINT OF DISTRIBUTION	BOOKER HIGH SCHOOL	3201 N ORANGE AVE	SARASOTA	34234	19.5	4	D	X	
POINT OF DISTRIBUTION	GEORGE MULLEN COMMUNITY CENTER	3001 CITY CENTER BLVD	NORTH PORT	34286	20.6	4	D	X	
POINT OF DISTRIBUTION	ASOLO THEATER	5555 NORTH TAMIAMI TRAIL	SARASOTA	34243	22.7	5	E	X	
POINT OF DISTRIBUTION	WESTFIELD SHOPPING CENTER	3501 SOUTH TAMIAMI TRL	SARASOTA	34239	23.0	5	E	X	
POINT OF DISTRIBUTION	NEWTOWN COMMUNITY CENTER	1845 34TH ST	SARASOTA	34234	23.3	5	E	X	3.6068 - 5.128
POINT OF DISTRIBUTION	SPORTS AUTHORITY PARKING LOT	4092 CATTLEMEN RD	SARASOTA	34233	23.6			X	
POINT OF DISTRIBUTION	SCTI PARKING LOT	PROCTOR AND BENEVA RDS	SARASOTA	34231	27.3			X	
POINT OF DISTRIBUTION	SARASOTA COMMONS	935 BENEVA RD	SARASOTA	34237	28.0			X	
POINT OF DISTRIBUTION	NEW GATE SCHOOL	11011 CLARK RD	SARASOTA	34241	29.1			X	
POINT OF DISTRIBUTION	ED SMITH STADIUM	2700 12TH ST	SARASOTA	34237	29.8			X	

STATEWIDE REGIONAL EVACUATION STUDY – SOUTHWEST FLORIDA

SARASOTA COUNTY APPENDIX

FACILITY TYPE	NAME	ADDRESS	CITY	ZIP	DEM*	STORM SURGE CAT	EVAC ZONE	FLOOD ZONE	FIRE
POINT OF DISTRIBUTION	GOODWILL	17TH ST & HONORE	SARASOTA	34235	30.0			X	
POINT OF DISTRIBUTION	BOOKER MIDDLE SCHOOL	2250 MYRTLE ST	SARASOTA	34234	30.0			X	3.6068 - 5.128
POINT OF DISTRIBUTION	TABERNACLE CHURCH	4141 DESOTO RD	SARASOTA	34243	30.3			X	
POINT OF DISTRIBUTION	SCFD STATION 18	7232 MYAKKA VALLEY RD	SARASOTA	34241	32.9			X	
POINT OF DISTRIBUTION	GRACE BAPTIST	8000 BEE RIDGE ROAD	SARASOTA	34241	34.7			X	2.7152 - 3.6067
POINT OF DISTRIBUTION	FAITH BAPTIST CHURCH	8751 FRUITVILLE RD	SARASOTA	34240	36.7			X	
POINT OF DISTRIBUTION	SCFD STATION 19	15911 RAWLS RD	SARASOTA	34240	51.9			X	3.6068 - 5.128
POINT OF DISTRIBUTION	OLD MIAKKA METHODIST CHURCH	7811 KENNEDY LANE	SARASOTA	34240	54.2			X	3.6068 - 5.128
PRIVATE SCHOOL	OUT OF DOOR ACADEMY - SIESTA KEY	444 REID ST	SARASOTA	34242	5.2	1	A	AE	
PRIVATE SCHOOL	THE ACHIEVEMENT CENTER	1999 LINCOLN DR	SARASOTA	34236	7.4	2	B	AE	
PRIVATE SCHOOL	Aspiring Heights Academy	395 S Oxford Dr		34223	7.9	2	B	AE	5.129 - 8.0742
PRIVATE SCHOOL	The Sunrise School	1773 Southwood St		34231	9.0	2	B	AE	
PRIVATE SCHOOL	HERITAGE CHRISTIAN ACADEMY	75 PINE ST	ENGLEWOOD	34223	12.7	3	C	AE	2.7152 - 3.6067
PRIVATE SCHOOL	Precious Jewels Academy	2700 Leon Ave	SARASOTA	34234	15.9	3	C	AE	
PRIVATE SCHOOL	ASCENSION LUTHERAN SCHOOL	800 S McINTOSH RD	SARASOTA	34232	16.3	4	D	AE	
PRIVATE SCHOOL	OUT OF DOOR ACADEMY -	5950 DEER DR	SARASOTA	34240	NA			X	

STATEWIDE REGIONAL EVACUATION STUDY – SOUTHWEST FLORIDA

SARASOTA COUNTY APPENDIX

LAKEWOOD RANCH									
FACILITY TYPE	NAME	ADDRESS	CITY	ZIP	DEM*	STORM SURGE CAT	EVAC ZONE	FLOOD ZONE	FIRE
PRIVATE SCHOOL	EPIPHANY CATHEDRAL SCHOOL	316 SARASOTA ST	VENICE	34285	12.1	3	C	X	
PRIVATE SCHOOL	VENICE CHRISTIAN SCHOOL	1200 CENTER RD	VENICE	34293	13.8	3	C	X	
PRIVATE SCHOOL	Kingdom Seekers Discovery Center	956 Nectar Rd		34293	14.3	3	C	X	
PRIVATE SCHOOL	SARASOTA WALDORF SCHOOL	6124 CRESTWOOD AVE	SARASOTA	34231	14.4	3	C	X	
PRIVATE SCHOOL	The Study Center Inc	1501 S Tamiami Trl		34285	16.1	4	D	X	
PRIVATE SCHOOL	INCARNATION SCHOOL	2927 BEE RIDGE RD	SARASOTA	34239	18.8	5	E	X	
PRIVATE SCHOOL	CARDINAL MOONEY HIGH SCHOOL	4171 FRUITVILLE RD	SARASOTA	34232	19.8	5	E	X	
PRIVATE SCHOOL	Brickhouse Academy	3552 Webber St		34239	19.8	5	E	X	
PRIVATE SCHOOL	Active Learning Academy / Pinnacle School	1181 S Sumter Blvd		34287	21.5	4	D	X	10.7627 - 100.0
PRIVATE SCHOOL	BISHOP NEVINS ACADEMY	4380 FRUITVILLE RD	SARASOTA	34232	24.5			X	
PRIVATE SCHOOL	WESTCOAST SCHOOL FOR HUMAN DEVELOPMENT	403 N WASHINGTON BLVD	SARASOTA	34236	26.7			X	
PRIVATE SCHOOL	CALVARY CHAPEL SCHOOL	3800 27TH PKWY	SARASOTA	34235	27.3			X	
PRIVATE SCHOOL	NEW GATE SCHOOL - CLARK	11011 CLARK RD	SARASOTA	34241	30.7			X	
PRIVATE SCHOOL	SARASOTA CHRISTIAN SCHOOL	5415 BAHIA VISTA ST	SARASOTA	34232	31.2			X	
PRIVATE SCHOOL	KINGDOM ACADEMY	1801 N LOCKWOOD RIDGE RD	SARASOTA	34234	31.9			X	
PRIVATE SCHOOL	TABERNACLE CHURCH (THE TABERNACLE CHRISTIAN SCHOOL)	4141 DESOTO RD	SARASOTA	34243	32.0			X	
PRIVATE SCHOOL	MORNINGSTAR ACADEMY	8200 BEE RIDGE RD	SARASOTA	34241	33.4			X	
PRIVATE SCHOOL	SUNCOAST SCHOOL FOR INNOVATIVE STUDIES - MIDDLE SCHOOL CAMPUS	4311 WILKINSON BLVD	SARASOTA	34233	34.7			X	
PRIVATE SCHOOL	SARASOTA LUTHERAN SCHOOL	5651 HONORE AVE	SARASOTA	34233	36.3			X	

STATEWIDE REGIONAL EVACUATION STUDY – SOUTHWEST FLORIDA

SARASOTA COUNTY APPENDIX

FACILITY TYPE	NAME	ADDRESS	CITY	ZIP	DEM*	STORM SURGE CAT	EVAC ZONE	FLOOD ZONE	FIRE
PRIVATE SCHOOL	PREW ACADEMY	5020 FIELDING LN	SARASOTA	34233	37.6			X	
PRIVATE SCHOOL	NEW GATE SCHOOL	5237 ASHTON RD	SARASOTA	34233	38.2			X	
PUBLIC SCHOOL	THE FLORIDA CENTER FOR CHILD AND FAMILY DEVELOPMENT	4620 17TH ST	SARASOTA	34235	21.4	5	E	A	
PUBLIC SCHOOL	BAY HAVEN SCHOOL OF BASICS PLUS	2901 W TAMIAMI CIR	SARASOTA	34234	11.4	3	C	X	
PUBLIC SCHOOL	LAUREL NOKOMIS SCHOOL	1900 E LAUREL RD	NOKOMIS	34275	11.5	3	C	X	
PUBLIC SCHOOL	ENGLEWOOD ELEMENTARY SCHOOL	150 N MCCALL RD	ENGLEWOOD	34223	11.8	3	C	X	
PUBLIC SCHOOL	ISLAND VILLAGE MONTESSORI SCHOOL	2001 PINEBROOK RD	VENICE	34285	12.7	3	C	X	
PUBLIC SCHOOL	VENICE SENIOR HIGH SCHOOL	1 INDIAN AVE	VENICE	34285	12.8	3	C	X	
PUBLIC SCHOOL	VENICE MIDDLE SCHOOL	1900 CENTER RD	VENICE	34293	13.3	3	C	X	
PUBLIC SCHOOL	OAK PARK SOUTH SCHOOL	1900 CENTER RD	VENICE	34293	13.3	3	C	X	
PUBLIC SCHOOL	RIVERVIEW HIGH SCHOOL	1 RAM WAY	SARASOTA	34231	14.2	3	C	X	
PUBLIC SCHOOL	Sarasota High	1000 S School Ave		34237	14.4	3	C	X	
PUBLIC SCHOOL	VENICE ELEMENTARY SCHOOL	150 E MIAMI AVE	VENICE	34285	14.8	3	C	X	
PUBLIC SCHOOL	STUDENT LEADERSHIP ACADEMY	200 E FIELD AVE	VENICE	34285	15.8	4	D	X	
PUBLIC SCHOOL	GARDEN ELEMENTARY SCHOOL	700 CENTER RD	VENICE	34293	16.1	4	D	X	
PUBLIC SCHOOL	SKY ACADEMY	701 CENTER RD	VENICE	34292	16.5	4	D	X	
PUBLIC SCHOOL	PINE VIEW SCHOOL	1 PYTHON PATH	OSPREY	34229	17.4	4	D	X	
PUBLIC SCHOOL	TAYLOR RANCH ELEMENTARY SCHOOL	2500 TAYLOR RANCH TRL	VENICE	34293	18.1	4	D	X	2.7152 - 3.6067
PUBLIC SCHOOL	CHILDREN FIRST	1723 N ORANGE AVE	SARASOTA	34234	18.2	4	D	X	
PUBLIC SCHOOL	ESE SPECIAL PROGRAMS	1950 LANDINGS BLVD	SARASOTA	34231	18.6	4	D	X	
PUBLIC SCHOOL	SARASOTA COUNTY SUPERINTENDENT'S OFFICE	1950 LANDINGS BLVD	SARASOTA	34231	18.6	4	D	X	
PUBLIC SCHOOL	MCINTOSH MIDDLE SCHOOL	701 S MCINTOSH RD	SARASOTA	34232	18.7	5	E	X	

STATEWIDE REGIONAL EVACUATION STUDY – SOUTHWEST FLORIDA

SARASOTA COUNTY APPENDIX

FACILITY TYPE	NAME	ADDRESS	CITY	ZIP	DEM*	STORM SURGE CAT	EVAC ZONE	FLOOD ZONE	FIRE
PUBLIC SCHOOL	SUNCOAST SCHOOL FOR INNOVATIVE STUDIES	845 S SCHOOL AVE	SARASOTA	34237	18.8	5	E	X	
PUBLIC SCHOOL	SARASOTA MILITARY ACADEMY	801 N ORANGE AVE	SARASOTA	34236	18.9	4	D	X	
PUBLIC SCHOOL	GULF GATE ELEMENTARY SCHOOL	6500 S LOCKWOOD RIDGE RD	SARASOTA	34231	19.1	4	D	X	
PUBLIC SCHOOL	GLENALLEN ELEMENTARY SCHOOL	7050 GLENALLEN BLVD	NORTH PORT	34287	19.8	4	D	X	
PUBLIC SCHOOL	HERON CREEK MIDDLE SCHOOL	6501 W PRICE BLVD	NORTH PORT	34287	19.9	4	D	X	10.7627 - 100.0
PUBLIC SCHOOL	IMAGINE SCHOOL AT PALMER RANCH	6220 MCINTOSH RD	SARASOTA	34238	20.0	5	E	X	
PUBLIC SCHOOL	CRANBERRY ELEMENTARY SCHOOL	2775 SHALIMAR TERR	NORTH PORT	34286	20.1	3	C	X	
PUBLIC SCHOOL	NORTH PORT HIGH SCHOOL	6400 W PRICE BLVD	NORTH PORT	34286	21.0	4	D	X	10.7627 - 100.0
PUBLIC SCHOOL	SOUTHSIDE ELEMENTARY SCHOOL	1901 WEBBER ST	SARASOTA	34239	21.0	5	E	X	
PUBLIC SCHOOL	SARASOTA HIGH SCHOOL	1000 S SCHOOL AVE	SARASOTA	34237	21.3	5	E	X	
PUBLIC SCHOOL	BOOKER HIGH SCHOOL	3201 N ORANGE AVE	SARASOTA	34234	21.6	5	E	X	
PUBLIC SCHOOL	SARASOTA SCHOOL OF ARTS/SCIENCES	645 CENTRAL AVE	SARASOTA	34236	22.1	5	E	X	
PUBLIC SCHOOL	ATWATER ELEMENTARY SCHOOL	4701 HUNTSVILLE AVE	NORTH PORT	34288	22.3	3	C	X	5.129 - 8.0742
PUBLIC SCHOOL	BRENTWOOD ELEMENTARY SCHOOL	2500 VINSON AVE	SARASOTA	34232	23.2			X	
PUBLIC SCHOOL	PHILLIPPI SHORES ELEMENTARY SCHOOL	4747 S TAMIAMI TRL	SARASOTA	34231	23.7	5	E	X	
PUBLIC SCHOOL	LAMARQUE ELEMENTARY SCHOOL	3415 LAMARQUE AVE	NORTH PORT	34286	24.5	4	D	X	5.129 - 8.0742
PUBLIC SCHOOL	BROOKSIDE MIDDLE SCHOOL	3636 S SHADE AVE	SARASOTA	34239	24.8			X	

STATEWIDE REGIONAL EVACUATION STUDY – SOUTHWEST FLORIDA

SARASOTA COUNTY APPENDIX

FACILITY TYPE	NAME	ADDRESS	CITY	ZIP	DEM*	STORM SURGE CAT	EVAC ZONE	FLOOD ZONE	FIRE
PUBLIC SCHOOL	TOLEDO BLADE ELEMENTARY SCHOOL	1201 GERANIUM AVE	NORTH PORT	34288	25.3	4	D	X	
PUBLIC SCHOOL	SARASOTA ACADEMY OF THE ARTS	4466 FRUITVILLE RD	SARASOTA	34232	26.1			X	
PUBLIC SCHOOL	IMAGINE SCHOOL AT NORTH PORT	1000 INNOVATION AVE	NORTH PORT	34289	27.6	4	D	X	8.0743 - 10.7626
PUBLIC SCHOOL	SARASOTA COUNTY TECHNICAL INSTITUTE	4748 BENEVA RD	SARASOTA	34231	27.7			X	
PUBLIC SCHOOL	COMMUNITY HAVEN FOR ADULTS AND CHILDREN WITH DISABILITIES	4405 DESOTO RD	SARASOTA	34235	27.9			X	
PUBLIC SCHOOL	ALTA VISTA ELEMENTARY SCHOOL	1050 S EUCLID ST	SARASOTA	34237	28.3			X	
PUBLIC SCHOOL	SUNCOAST POLYTECHNICAL HIGH SCHOOL	4650 BENEVA RD	SARASOTA	34231	29.0			X	
PUBLIC SCHOOL	WILKINSON ELEMENTARY SCHOOL	3400 WILKINSON RD	SARASOTA	34231	29.3			X	
PUBLIC SCHOOL	WOODLAND MIDDLE SCHOOL	2700 PANACEA BLVD	NORTH PORT	34289	30.4	5	E	X	10.7627 - 100.0
PUBLIC SCHOOL	EMMA E. BOOKER ELEMENTARY SCHOOL	2350 DR MARTIN LUTHER KING WAY	SARASOTA	34234	30.7			X	
PUBLIC SCHOOL	YMCA TRIAD	4430 BENEVA RD	SARASOTA	34231	31.3			X	
PUBLIC SCHOOL	FRUITVILLE ELEMENTARY SCHOOL	601 HONORE AVE	SARASOTA	34232	32.4			X	
PUBLIC SCHOOL	BOOKER MIDDLE SCHOOL	2250 MYRTLE ST	SARASOTA	34234	32.7			X	3.6068 - 5.128
PUBLIC SCHOOL	TUTTLE ELEMENTARY SCHOOL	2863 8TH ST	SARASOTA	34237	32.8			X	
PUBLIC SCHOOL	GOCIO ELEMENTARY SCHOOL	3450 GOCIO RD	SARASOTA	34235	32.9			X	
PUBLIC SCHOOL	TATUM RIDGE ELEMENTARY SCHOOL	4100 TATUM RD	SARASOTA	34240	33.0			X	

STATEWIDE REGIONAL EVACUATION STUDY – SOUTHWEST FLORIDA

SARASOTA COUNTY APPENDIX

FACILITY TYPE	NAME	ADDRESS	CITY	ZIP	DEM*	STORM SURGE CAT	EVAC ZONE	FLOOD ZONE	FIRE
PUBLIC SCHOOL	SARASOTA MILITARY ACADEMY PREP	3101 BETHEL LN	SARASOTA		34.0			X	
PUBLIC SCHOOL	SARASOTA SUNCOAST ACADEMY	8084 HAWKINS RD	SARASOTA	34241	34.9			X	
PUBLIC SCHOOL	SARASOTA MIDDLE SCHOOL	4826 ASHTON RD	SARASOTA	34233	35.4			X	
PUBLIC SCHOOL	LAKEVIEW ELEMENTARY SCHOOL	7299 PROCTOR RD	SARASOTA	34241	37.4			X	2.7152 - 3.6067
PUBLIC SCHOOL	OAK PARK SCHOOL	7285 PROCTOR RD	SARASOTA	34241	37.4			X	
PUBLIC SCHOOL	ASHTON ELEMENTARY SCHOOL	5110 ASHTON RD	SARASOTA	34233	39.1			X	
PUBLIC WATER SUPPLY - PLANT	POP'S GOLF & BATTING CTR		SARASOTA		16.7	5	E	A	
PUBLIC WATER SUPPLY - PLANT	MYAKKA RIVER ST PK		SARASOTA		17.7	4	D	A	
PUBLIC WATER SUPPLY - PLANT	SUN N FUN RESORT INC		SARASOTA		25.4			A	
PUBLIC WATER SUPPLY - PLANT	CAMELOT LAKES		SARASOTA		31.5			A	
PUBLIC WATER SUPPLY - PLANT	TOWN OF LONGBOAT KEY		LONGBOAT KEY		3.8	T	T	AE	
PUBLIC WATER SUPPLY - PLANT	MEADOWS TRAILER PARK		VENICE		3.8	1	A	AE	
PUBLIC WATER SUPPLY - PLANT	CAMP VENICE RETREAT		VENICE		4.2	1	A	AE	
PUBLIC WATER SUPPLY - PLANT	SOUTH VENICE YACHT CLUB		VENICE		4.7	1	A	AE	
PUBLIC WATER SUPPLY - PLANT	MYAKKA MOBILE HOME CT		VENICE		4.8	1	A	AE	

STATEWIDE REGIONAL EVACUATION STUDY – SOUTHWEST FLORIDA

SARASOTA COUNTY APPENDIX

FACILITY TYPE	NAME	ADDRESS	CITY	ZIP	DEM*	STORM SURGE CAT	EVAC ZONE	FLOOD ZONE	FIRE
PUBLIC WATER SUPPLY - PLANT	DIOCESE OF VENICE		VENICE		4.8	2	B	AE	
PUBLIC WATER SUPPLY - PLANT	SNOOK HAVEN		VENICE		5.7	2	B	AE	
PUBLIC WATER SUPPLY - PLANT	TOWN OF LONGBOAT KEY		LONGBOAT KEY		6.2	1	A	AE	
PUBLIC WATER SUPPLY - PLANT	QUIK MART		NOKOMIS		6.4	1	A	AE	
PUBLIC WATER SUPPLY - PLANT	DIOCESE OF VENICE		VENICE		7.0	2	B	AE	
PUBLIC WATER SUPPLY - PLANT	MYAKKA RIVER TRAILS		VENICE		7.1	2	B	AE	
PUBLIC WATER SUPPLY - PLANT	GOODYEAR AUTO SERVICE		NORTH PORT		7.5	2	B	AE	
PUBLIC WATER SUPPLY - PLANT	VENICE WATER DEPT CITY OF		VENICE		7.8	2	B	AE	
PUBLIC WATER SUPPLY - PLANT	WMS RESORT DAY SPA LLC		WARM MINERAL SPRINGS		8.0	2	B	AE	
PUBLIC WATER SUPPLY - PLANT	BAY FRONT TR CT		OSPREY		8.6	2	B	AE	
PUBLIC WATER SUPPLY - PLANT	WARM MINERAL SPRINGS MOTEL		WARM MINERAL SPRINGS		8.8	2	B	AE	
PUBLIC WATER SUPPLY - PLANT	SHAMROCK PARK & NATURE CENTER		VENICE		9.0	2	B	AE	
PUBLIC WATER SUPPLY - PLANT	KENMAR APTS.		NOKOMIS		9.2	2	B	AE	

STATEWIDE REGIONAL EVACUATION STUDY – SOUTHWEST FLORIDA

SARASOTA COUNTY APPENDIX

FACILITY TYPE	NAME	ADDRESS	CITY	ZIP	DEM*	STORM SURGE CAT	EVAC ZONE	FLOOD ZONE	FIRE
PUBLIC WATER SUPPLY - PLANT	EUROPEAN ACADEMY		NOKOMIS		9.6	2	B	AE	
PUBLIC WATER SUPPLY - PLANT	MATTHEWS-CURRIE FORD CO.		NOKOMIS		9.6	2	B	AE	
PUBLIC WATER SUPPLY - PLANT	HAZELTINE NURSERIES		VENICE		9.9	2	B	AE	
PUBLIC WATER SUPPLY - PLANT	LAUREL MHP		NOKOMIS		10.1	2	B	AE	
PUBLIC WATER SUPPLY - PLANT	WILLOW OAKS CENTER		SARASOTA		11.0	3	C	AE	
PUBLIC WATER SUPPLY - PLANT	SARASOTA OUTBOARD CLUB		SARASOTA		3.7	T	T	VE	
PUBLIC WATER SUPPLY - PLANT	SARASOTA SKI-A-REES		SARASOTA		4.0	T	T	VE	
PUBLIC WATER SUPPLY - PLANT	SARASOTA POLO CLUB		SARASOTA		NA			X	
PUBLIC WATER SUPPLY - PLANT	YMCA BOWMAN RANCH		SARASOTA		NA			X	
PUBLIC WATER SUPPLY - PLANT	MOTE CENTER FOR AQUACULTURE RESEARCH		SARASOTA		NA			X	
PUBLIC WATER SUPPLY - PLANT	PHOENIX PROFESSIONAL CTR.		WARM MINERAL SPRINGS		7.7	2	B	X	
PUBLIC WATER SUPPLY - PLANT	GRAPPIN CLINIC		WARM MINERAL SPRINGS		7.8	2	B	X	3.6068 - 5.128
PUBLIC WATER SUPPLY - PLANT	AAA AUTO CLUB SOUTH		VENICE		7.9	2	B	X	

STATEWIDE REGIONAL EVACUATION STUDY – SOUTHWEST FLORIDA

SARASOTA COUNTY APPENDIX

FACILITY TYPE	NAME	ADDRESS	CITY	ZIP	DEM*	STORM SURGE CAT	EVAC ZONE	FLOOD ZONE	FIRE
PUBLIC WATER SUPPLY - PLANT	VENICE GARDENS APTS		VENICE		9.0	2	B	X	
PUBLIC WATER SUPPLY - PLANT	NOKOMIS INN & SUITES		NOKOMIS		9.4	2	B	X	
PUBLIC WATER SUPPLY - PLANT	SAND DOLLAR RESTAURANT DBA BEEFY'S BBQ		NOKOMIS		9.7	2	B	X	
PUBLIC WATER SUPPLY - PLANT	REGIONS BANK		VENICE		9.9	2	B	X	
PUBLIC WATER SUPPLY - PLANT	AMVETS 2000		WARM MINERAL SPRINGS		10.1	2	B	X	
PUBLIC WATER SUPPLY - PLANT	LAUREL CHURCH OF GOD		LAUREL		10.1	2	B	X	
PUBLIC WATER SUPPLY - PLANT	NORTH PORT UTILITIES		NORTH PORT		10.1	2	B	X	
PUBLIC WATER SUPPLY - PLANT	MYAKKA PINES GOLF RED COMFORT STATION		ENGLEWOOD		10.5	3	C	X	
PUBLIC WATER SUPPLY - PLANT	FOX LEA FARMS		VENICE		10.5	3	C	X	
PUBLIC WATER SUPPLY - PLANT	MATTHEWS-CURRIE FORD CO.		NOKOMIS		10.9	2	B	X	
PUBLIC WATER SUPPLY - PLANT	SUNCOAST CATHEDRAL		VENICE		11.2	2	B	X	3.6068 - 5.128
PUBLIC WATER SUPPLY - PLANT	ENGLEWOOD COIN LAUNDRY		ENGLEWOOD		11.4	3	C	X	
PUBLIC WATER SUPPLY - PLANT	BROWN INDUSTRIAL PARK		VENICE		11.4	2	B	X	

STATEWIDE REGIONAL EVACUATION STUDY – SOUTHWEST FLORIDA

SARASOTA COUNTY APPENDIX

FACILITY TYPE	NAME	ADDRESS	CITY	ZIP	DEM*	STORM SURGE CAT	EVAC ZONE	FLOOD ZONE	FIRE
PUBLIC WATER SUPPLY - PLANT	HUNGARIAN CHRISTIAN SOCIETY		VENICE		11.7	3	C	X	5.129 - 8.0742
PUBLIC WATER SUPPLY - PLANT	TIDES INN MOTEL		SARASOTA		12.0	3	C	X	
PUBLIC WATER SUPPLY - PLANT	UNITY CHURCH ON THE GULF		VENICE		12.0	3	C	X	3.6068 - 5.128
PUBLIC WATER SUPPLY - PLANT	VENICE RANCH MOBILE HOME ESTATES		VENICE		12.1	3	C	X	
PUBLIC WATER SUPPLY - PLANT	ENGLEWOOD WATER DIST		ENGLEWOOD		12.2	3	C	X	
PUBLIC WATER SUPPLY - PLANT	KNIGHTS TRAIL PARK		NOKOMIS		12.3	3	C	X	
PUBLIC WATER SUPPLY - PLANT	NOKOMIS GROVES		NOKOMIS		12.6	3	C	X	
PUBLIC WATER SUPPLY - PLANT	SARASOTA CO SPECIAL UTIL DIST		SARASOTA		12.8	3	C	X	
PUBLIC WATER SUPPLY - PLANT	COAST LIFE CHURCH		VENICE		13.1	3	C	X	2.7152 - 3.6067
PUBLIC WATER SUPPLY - PLANT	KINGS GATE CLUB		NOKOMIS		13.4	3	C	X	
PUBLIC WATER SUPPLY - PLANT	CLUB 41		VENICE		13.5	3	C	X	
PUBLIC WATER SUPPLY - PLANT	STOP & SHOP CONVEINENCE STORE		VENICE		13.6	3	C	X	
PUBLIC WATER SUPPLY - PLANT	ENGLEWOOD WATER DIST		ENGLEWOOD		13.7	3	C	X	

STATEWIDE REGIONAL EVACUATION STUDY – SOUTHWEST FLORIDA

SARASOTA COUNTY APPENDIX

FACILITY TYPE	NAME	ADDRESS	CITY	ZIP	DEM*	STORM SURGE CAT	EVAC ZONE	FLOOD ZONE	FIRE
PUBLIC WATER SUPPLY - PLANT	FAMILY TAE KWON DO		VENICE		13.7	3	C	X	
PUBLIC WATER SUPPLY - PLANT	COASTAL MINI MART		VENICE		13.8	3	C	X	
PUBLIC WATER SUPPLY - PLANT	FLORIDA PINES MOBILE HOME PARK		VENICE		13.8	3	C	X	
PUBLIC WATER SUPPLY - PLANT	LACKEY DENTAL OFFICE		VENICE		13.9	3	C	X	
PUBLIC WATER SUPPLY - PLANT	MYAKKA PINES GOLF CLUB RESTAURANT		ENGLEWOOD		14.1	3	C	X	
PUBLIC WATER SUPPLY - PLANT	1890 PLAZA		VENICE		14.2	3	C	X	
PUBLIC WATER SUPPLY - PLANT	HOLIDAY CENTER		VENICE		14.3	3	C	X	2.7152 - 3.6067
PUBLIC WATER SUPPLY - PLANT	CARLTON RESERVE PARK		VENICE		14.3	3	C	X	
PUBLIC WATER SUPPLY - PLANT	WEST MARINE		VENICE		14.3	3	C	X	
PUBLIC WATER SUPPLY - PLANT	SHOPRITE MOWERS		VENICE		14.3	3	C	X	
PUBLIC WATER SUPPLY - PLANT	SOUTH COUNTY PLAZA RESTAURANT		VENICE		14.7	3	C	X	
PUBLIC WATER SUPPLY - PLANT	PIZZA HUT# 4674		VENICE		14.7	3	C	X	
PUBLIC WATER SUPPLY - PLANT	OSPREY VILLAGE SHOPPING CENTER		OSPREY		14.8	3	C	X	

STATEWIDE REGIONAL EVACUATION STUDY – SOUTHWEST FLORIDA

SARASOTA COUNTY APPENDIX

FACILITY TYPE	NAME	ADDRESS	CITY	ZIP	DEM*	STORM SURGE CAT	EVAC ZONE	FLOOD ZONE	FIRE
PUBLIC WATER SUPPLY - PLANT	VENICE BIBLE CHURCH		VENICE		14.8	3	C	X	
PUBLIC WATER SUPPLY - PLANT	GOODWILL OF VENICE		VENICE		15.0	3	C	X	
PUBLIC WATER SUPPLY - PLANT	AJAX PAVING		NOKOMIS		15.1	3	C	X	
PUBLIC WATER SUPPLY - PLANT	CHURCH OF THE HOLY SPIRIT		OSPREY		15.6	3	C	X	
PUBLIC WATER SUPPLY - PLANT	PNC BANK		VENICE		15.6	3	C	X	
PUBLIC WATER SUPPLY - PLANT	SALT LIFE ENTERPRISES		VENICE		15.6	3	C	X	
PUBLIC WATER SUPPLY - PLANT	POUR HOUSE, THE		VENICE		15.7	4	D	X	
PUBLIC WATER SUPPLY - PLANT	ECONOMY TACKLE		SARASOTA		15.9	4	D	X	
PUBLIC WATER SUPPLY - PLANT	OZA INN		VENICE		16.1	4	D	X	
PUBLIC WATER SUPPLY - PLANT	THE ARBORS		OSPREY		16.4	4	D	X	
PUBLIC WATER SUPPLY - PLANT	TARMAC AMERICA, LLC		NOKOMIS		16.7	4	D	X	
PUBLIC WATER SUPPLY - PLANT	SHAMROCK PRESCHOOL		VENICE		16.8	4	D	X	
PUBLIC WATER SUPPLY - PLANT	SENIOR FRIENDSHIP CENTER		VENICE		16.9	4	D	X	
PUBLIC WATER SUPPLY - PLANT	OSPREY PLAZA		OSPREY		17.0	4	D	X	

STATEWIDE REGIONAL EVACUATION STUDY – SOUTHWEST FLORIDA

SARASOTA COUNTY APPENDIX

FACILITY TYPE	NAME	ADDRESS	CITY	ZIP	DEM*	STORM SURGE CAT	EVAC ZONE	FLOOD ZONE	FIRE
PUBLIC WATER SUPPLY - PLANT	SOLID WASTE ADMINISTRATION BLDG		NOKOMIS		19.7	4	D	X	
PUBLIC WATER SUPPLY - PLANT	PAC TEC ELECTRONIC ENCLOSURES		SARASOTA		19.9	5	E	X	
PUBLIC WATER SUPPLY - PLANT	SHERWIN WILLIAMS		SARASOTA		21.1	5	E	X	
PUBLIC WATER SUPPLY - PLANT	SARASOTA-CITY OF		SARASOTA		21.2	5	E	X	
PUBLIC WATER SUPPLY - PLANT	MANASOTA CARPET,INC		SARASOTA		21.4	5	E	X	
PUBLIC WATER SUPPLY - PLANT	SARASOTA CO SPECIAL UTIL DIST		SARASOTA		21.6	4	D	X	
PUBLIC WATER SUPPLY - PLANT	MYAKKAHATCHEE CREEK PARK		NORTHPORT		21.7	4	D	X	
PUBLIC WATER SUPPLY - PLANT	SARASOTA MENNONITE CHURCH		SARASOTA		22.6			X	2.7152 - 3.6067
PUBLIC WATER SUPPLY - PLANT	ROBERTS HARDWOOD LUMBER CO		SARASOTA		23.6			X	3.6068 - 5.128
PUBLIC WATER SUPPLY - PLANT	SARASOTA GOLF CLUB		SARASOTA		24.2			X	
PUBLIC WATER SUPPLY - PLANT	UNITY CHURCH OF PEACE		PORT CHARLOTTE		24.7	4	D	X	10.7627 - 100.0
PUBLIC WATER SUPPLY - PLANT	SARASOTA NATIONAL CEMETERY		SARASOTA		25.0	5	E	X	
PUBLIC WATER SUPPLY - PLANT	FRUITVILLE TEXACO		SARASOTA		25.1			X	

STATEWIDE REGIONAL EVACUATION STUDY – SOUTHWEST FLORIDA

SARASOTA COUNTY APPENDIX

FACILITY TYPE	NAME	ADDRESS	CITY	ZIP	DEM*	STORM SURGE CAT	EVAC ZONE	FLOOD ZONE	FIRE
PUBLIC WATER SUPPLY - PLANT	WCA OF FLORIDA		NOKOMIS		25.2	5	E	X	
PUBLIC WATER SUPPLY - PLANT	ALL STAR MANAGEMENT		SARASOTA		25.5			X	
PUBLIC WATER SUPPLY - PLANT	SCOTT PAINT BLDG		SARASOTA		26.3			X	2.7152 - 3.6067
PUBLIC WATER SUPPLY - PLANT	ATCO (U SAVE)		SARASOTA		26.4			X	
PUBLIC WATER SUPPLY - PLANT	PETERSON MANUFACTURING CO		SARASOTA		26.8			X	
PUBLIC WATER SUPPLY - PLANT	WALLACE INDUSTRIAL PARK		SARASOTA		27.0			X	
PUBLIC WATER SUPPLY - PLANT	AMERICAN LEGION POST 254 NP.		NORTH PORT		27.0	4	D	X	
PUBLIC WATER SUPPLY - PLANT	PALMER BUILDING ASSOCIATION		SARASOTA		27.3			X	
PUBLIC WATER SUPPLY - PLANT	CABINETWARE		SARASOTA		27.3			X	
PUBLIC WATER SUPPLY - PLANT	SOCK ENTERPRISES		SARASOTA		27.9			X	
PUBLIC WATER SUPPLY - PLANT	SUNCOAST SANITATION		SARASOTA		28.3			X	
PUBLIC WATER SUPPLY - PLANT	ST MARGRETS OF SCOTLAND		SARASOTA		28.4	5	E	X	
PUBLIC WATER SUPPLY - PLANT	HAP'S HONDA		SARASOTA		29.5			X	

STATEWIDE REGIONAL EVACUATION STUDY – SOUTHWEST FLORIDA

SARASOTA COUNTY APPENDIX

FACILITY TYPE	NAME	ADDRESS	CITY	ZIP	DEM*	STORM SURGE CAT	EVAC ZONE	FLOOD ZONE	FIRE
PUBLIC WATER SUPPLY - PLANT	GARY'S ROOFING & BUILDING		SARASOTA		30.0			X	
PUBLIC WATER SUPPLY - PLANT	FRUITVILLE GROVES		SARASOTA		30.8			X	
PUBLIC WATER SUPPLY - PLANT	GATOR CREEK GOLF CLUB		SARASOTA		30.8			X	
PUBLIC WATER SUPPLY - PLANT	R & J ASHTON COURT LLC		SARASOTA		31.9			X	
PUBLIC WATER SUPPLY - PLANT	ISLAND VILLAGE MONTESSORI		SARASOTA		33.3			X	
PUBLIC WATER SUPPLY - PLANT	SHINING STARS LEARNING CTR.		SARASOTA		33.5			X	
PUBLIC WATER SUPPLY - PLANT	SCOTT PAINT PLANT		SARASOTA		33.8			X	
PUBLIC WATER SUPPLY - PLANT	SARASOTA CO SPECIAL UTIL DIST		SARASOTA		34.1			X	
PUBLIC WATER SUPPLY - PLANT	WINDWARD ISLE MHP WATER SYSTEM		SARASOTA		34.2			X	
PUBLIC WATER SUPPLY - PLANT	PEPSI COLA CO. OF SARASOTA		SARASOTA		34.3			X	
PUBLIC WATER SUPPLY - PLANT	P.T SPORTS BAR		SARASOTA		34.7			X	
PUBLIC WATER SUPPLY - PLANT	GREENSCAPE SERVICES		SARASOTA		34.9			X	
PUBLIC WATER SUPPLY - PLANT	LAKE TIPPECANOE		SARASOTA		35.1			X	
PUBLIC WATER SUPPLY - PLANT	DESIGN SCAPES		SARASOTA		35.7			X	

STATEWIDE REGIONAL EVACUATION STUDY – SOUTHWEST FLORIDA

SARASOTA COUNTY APPENDIX

FACILITY TYPE	NAME	ADDRESS	CITY	ZIP	DEM*	STORM SURGE CAT	EVAC ZONE	FLOOD ZONE	FIRE
PUBLIC WATER SUPPLY - PLANT	NEW GATE SCHOOL		SARASOTA		37.3			X	
PUBLIC WATER SUPPLY - PLANT	MIAKKA METHODIST CHURCH		SARASOTA		51.6			X	2.7152 - 3.6067
RELIEF AGENCY	THE SALVATION ARMY	1051 ALBEE FARM RD	VENICE	34285	12.7	3	C	X	
RELIEF AGENCY	SALVATION ARMY - SARASOTA COMMAND	1400 10TH ST	SARASOTA	34236	16.5	4	D	X	
RELIEF AGENCY	SALVATION ARMY - SARASOTA COMMAND	1400 10TH ST	SARASOTA	34236	16.5	4	D	X	
RELIEF AGENCY	UNITED WAY	1445 2ND ST	SARASOTA	34236	17.7	4	D	X	
RELIEF AGENCY	SALVATION ARMY	1701 S TUTTLE AVE	SARASOTA	34239	18.8	5	E	X	
RELIEF AGENCY	ALL FAITHS FOOD BANK	717 CATTLEMEN RD	SARASOTA	34232	25.9			X	
RELIEF AGENCY	SOUTHWEST FLORIDA RED CROSS CHAPTER	2001 CANTU CT	SARASOTA	34232	26.1			X	
RV PARK	Myakka River State Park	13208 State 72 Road	Sarasota	34241	18.7	4	D	A	
RV PARK	Turtle Beach Campground	8862 Midnight Pass Road	Sarasota	34242	3.7	T	T	AE	
RV PARK	Camp Venice Retreat	4085 E Venice Avenue	Venice	34292	4.3	2	B	AE	
RV PARK	Ramblers Rest Resort	1300 River Road N	Venice	34292	5.5	2	B	AE	
RV PARK	Myakka River RV Park	10400 Tamiami Trail	Venice	34287	5.6	2	B	AE	
RV PARK	Oscar Scherer State Park	1843 Tamiami Trail S	Osprey	34229	6.2	1	A	AE	
RV PARK	Meadows Motel & Trailer	9071 Tamiami Trail S	Venice	34293	6.7	2	B	AE	
RV PARK	Royal Coachman RVP	1070 Laurel Road E	Nokomis	34275	9.7	2	B	AE	
RV PARK	Myrtle J Riverside Retreat	10001 Tamiami Trail S	Venice	34287	18.4	4	D	AE	
RV PARK	Sun-N-Fun RV Resort	7125 Fruitville Road	Sarasota	34240	25.2			X	
SHELTER	VENICE/NOKOMIS UNITED METHODIST CHURCH	208 PALM AVE	NOKOMIS	34275	5.8	1	A	AE	
SHELTER	THE CHURCH OF THE REDEEMER	222 S PALM AVE	SARASOTA		6.0	2	B	AE	

STATEWIDE REGIONAL EVACUATION STUDY – SOUTHWEST FLORIDA

SARASOTA COUNTY APPENDIX

FACILITY TYPE	NAME	ADDRESS	CITY	ZIP	DEM*	STORM SURGE CAT	EVAC ZONE	FLOOD ZONE	FIRE
SHELTER	OUR SAVIOR LUTHERAN CHURCH	2705 S TAMIAMI TRL	OSPREY	34229	6.1	1	A	AE	
SHELTER	ENGLEWOOD UNITED METHODIST CHURCH	75 N OXFORD DR	ENGLEWOOD	34223	9.2	2	B	AE	
SHELTER	LAUREL NOKOMIS SCHOOL	1900 E LAUREL RD	NOKOMIS	34275	11.5	3	C	X	
SHELTER	SAN PEDRO CATHOLIC CHURCH	14380 TAMIAMI TRL	NORTH PORT	34287	12.4	3	C	X	10.7627 - 100.0
SHELTER	TRINITY UNITED METHODIST CHURCH	4285 WESLEY LN	NORTH PORT	34287	12.9	3	C	X	
SHELTER	SUNCOAST WORSHIP CENTER	881 S RIVER RD	ENGLEWOOD		12.9	3	C	X	
SHELTER	VENICE MIDDLE SCHOOL	1900 CENTER RD	VENICE	34293	13.3	3	C	X	
SHELTER	RIVERVIEW HIGH SCHOOL (RIVERVIEW HIGH SCHOOL (PF))	1 RAM WAY	SARASOTA	34231	14.2	3	C	X	
SHELTER	VENICE ELEMENTARY SCHOOL	150 E MIAMI AVE	VENICE	34285	14.8	3	C	X	
SHELTER	FIRST CHRISTIAN CHURCH OF VENICE	1100 CENTER RD	VENICE	34293	15.3	3	C	X	
SHELTER	VENICE UNITED CHURCH OF CHRIST	620 SHAMROCK BLVD	VENICE	34293	15.4	3	C	X	
SHELTER	GARDEN ELEMENTARY SCHOOL	700 CENTER RD	VENICE	34293	16.1	4	D	X	
SHELTER	CHURCH OF THE HOLY SPIRIT	129 S TAMIAMI TRL	OSPREY		16.5	4	D	X	
SHELTER	VENICE COMMUNITY CENTER	326 S NOKOMIS AVE	VENICE	34285	16.6	4	D	X	
SHELTER	VICTORY BAPTIST CHURCH	241 BURNEY RD	OSPREY		17.3	4	D	X	
SHELTER	PINE VIEW SCHOOL (PINE VIEW SCHOOL (PF))	1 PYTHON PATH	OSPREY	34229	17.4	4	D	X	
SHELTER	GRACE UNITED METHODIST CHURCH	400 E FIELD AVE	VENICE	34285	17.6	4	D	X	
SHELTER	EMMANUEL LUTHERAN CHURCH OF VENICE	800 S TAMIAMI TRL	VENICE	34285	17.8	4	D	X	
SHELTER	TAYLOR RANCH ELEMENTARY SCHOOL	2500 TAYLOR RANCH TRL	VENICE	34293	18.1	4	D	X	2.7152 - 3.6067

STATEWIDE REGIONAL EVACUATION STUDY – SOUTHWEST FLORIDA

SARASOTA COUNTY APPENDIX

FACILITY TYPE	NAME	ADDRESS	CITY	ZIP	DEM*	STORM SURGE CAT	EVAC ZONE	FLOOD ZONE	FIRE
SHELTER	MCINTOSH MIDDLE SCHOOL	701 S MCINTOSH RD	SARASOTA	34232	18.7	5	E	X	
SHELTER	GULF GATE ELEMENTARY SCHOOL	6500 S LOCKWOOD RIDGE RD	SARASOTA	34231	19.1	4	D	X	
SHELTER	GLENALLEN ELEMENTARY SCHOOL	7050 GLENALLEN BLVD	NORTH PORT	34287	19.8	4	D	X	
SHELTER	HERON CREEK MIDDLE SCHOOL (HERON CREEK MIDDLE SCHOOL (PF))	6501 W PRICE BLVD	NORTH PORT	34287	19.9	4	D	X	10.7627 - 100.0
SHELTER	CRANBERRY ELEMENTARY SCHOOL (CRANBERRY ELEMENTARY SCHOOL (SN))	2775 SHALIMAR TERR	NORTH PORT	34286	20.1	3	C	X	
SHELTER	NORTH PORT HIGH SCHOOL (NORTH PORT HIGH SCHOOL (PF))	6400 W PRICE BLVD	NORTH PORT	34286	21.0	4	D	X	10.7627 - 100.0
SHELTER	SOUTHSIDE ELEMENTARY SCHOOL	1901 WEBBER ST	SARASOTA	34239	21.0	5	E	X	
SHELTER	SARASOTA HIGH SCHOOL	1000 S SCHOOL AVE	SARASOTA	34237	21.3	5	E	X	
SHELTER	BOOKER HIGH SCHOOL	3201 N ORANGE AVE	SARASOTA	34234	21.6	5	E	X	
SHELTER	ATWATER ELEMENTARY SCHOOL	4701 HUNTSVILLE AVE	NORTH PORT	34288	22.3	3	C	X	5.129 - 8.0742
SHELTER	BRENTWOOD ELEMENTARY SCHOOL	2500 VINSON AVE	SARASOTA	34232	23.2			X	
SHELTER	PHILLIPPI SHORES ELEMENTARY SCHOOL	4747 S TAMIAMI TRL	SARASOTA	34231	23.7	5	E	X	
SHELTER	LAMARQUE ELEMENTARY SCHOOL (LAMARQUE ELEMENTARY SCHOOL (SN))	3415 LAMARQUE AVE	NORTH PORT	34286	24.5	4	D	X	5.129 - 8.0742
SHELTER	BISHOP NEVINS ACADEMY	4380 FRUITVILLE RD	SARASOTA	34232	24.5			X	
SHELTER	BROOKSIDE MIDDLE SCHOOL (BROOKSIDE MIDDLE SCHOOL (PF))	3636 S SHADE AVE	SARASOTA	34239	24.8			X	

STATEWIDE REGIONAL EVACUATION STUDY – SOUTHWEST FLORIDA

SARASOTA COUNTY APPENDIX

FACILITY TYPE	NAME	ADDRESS	CITY	ZIP	DEM*	STORM SURGE CAT	EVAC ZONE	FLOOD ZONE	FIRE
SHELTER	TOLEDO BLADE ELEMENTARY SCHOOL	1201 GERANIUM AVE	NORTH PORT	34288	25.3	4	D	X	
SHELTER	SOUTHWEST FLORIDA RED CROSS CHAPTER	2001 CANTU CT	SARASOTA	34232	26.1			X	
SHELTER	FAITH PRESBYTERIAN CHURCH	1201 N BENEVA RD	SARASOTA		27.4			X	
SHELTER	PHOENIX ACADEMY	1085 S SHADE AVE	SARASOTA	34237	27.6			X	
SHELTER	SARASOTA COUNTY TECHNICAL INSTITUTE	4748 BENEVA RD	SARASOTA	34231	27.7			X	
SHELTER	NEW BETHEL MISSIONARY BAPTIST CHURCH	2504 GILLESPIE AVE	SARASOTA		27.9			X	3.6068 - 5.128
SHELTER	ALTA VISTA ELEMENTARY SCHOOL	1050 S EUCLID ST	SARASOTA	34237	28.3			X	
SHELTER	SUNCOAST POLYTECHNICAL HIGH SCHOOL	4650 BENEVA RD	SARASOTA	34231	29.0			X	
SHELTER	WILKINSON ELEMENTARY SCHOOL	3400 WILKINSON RD	SARASOTA	34231	29.3			X	
SHELTER	WOODLAND MIDDLE SCHOOL (WOODLAND MIDDLE SCHOOL (PF))	2700 PANACEA BLVD	NORTH PORT	34289	30.4	5	E	X	10.7627 - 100.0
SHELTER	EMMA E. BOOKER ELEMENTARY SCHOOL	2350 DR MARTIN LUTHER KING WAY	SARASOTA	34234	30.7			X	
SHELTER	FRUITVILLE ELEMENTARY SCHOOL	601 HONORE AVE	SARASOTA	34232	32.4			X	
SHELTER	BOOKER MIDDLE SCHOOL	2250 MYRTLE ST	SARASOTA	34234	32.7			X	3.6068 - 5.128
SHELTER	TUTTLE ELEMENTARY SCHOOL	2863 8TH ST	SARASOTA	34237	32.8			X	
SHELTER	GOCIO ELEMENTARY SCHOOL	3450 GOCIO RD	SARASOTA	34235	32.9			X	
SHELTER	TATUM RIDGE ELEMENTARY SCHOOL (TATUM RIDGE ELEMENTARY SCHOOL (SN))	4100 TATUM RD	SARASOTA	34240	33.0			X	

STATEWIDE REGIONAL EVACUATION STUDY – SOUTHWEST FLORIDA

SARASOTA COUNTY APPENDIX

FACILITY TYPE	NAME	ADDRESS	CITY	ZIP	DEM*	STORM SURGE CAT	EVAC ZONE	FLOOD ZONE	FIRE
SHELTER	SARASOTA MIDDLE SCHOOL	4826 ASHTON RD	SARASOTA	34233	35.4			X	
SHELTER	FAITH BAPTIST CHURCH	8751 FRUITVILLE RD	SARASOTA	34240	36.7			X	
SHELTER	FIRST CHRISTIAN CHURCH OF SARASOTA	7601 CLARK RD	SARASOTA		36.8			X	
SHELTER	LAKEVIEW ELEMENTARY SCHOOL	7299 PROCTOR RD	SARASOTA	34241	37.4			X	2.7152 - 3.6067
SHELTER	OAK PARK HIGH SCHOOL (OAK PARK HIGH SCHOOL (SN))	7285 PROCTOR RD	SARASOTA	34241	37.4			X	
SHELTER	ASHTON ELEMENTARY SCHOOL	5110 ASHTON RD	SARASOTA	34233	39.1			X	
SOLID WASTE FACILITY	BLACKBURN RECYCLE CENTER	1301 N RIVER ROAD	VENICE	34293	5.6	2	B	AE	
SOLID WASTE FACILITY	HI HAT RANCH	FRUITVILLE RD	SARASOTA	34240	NA			X	
SOLID WASTE FACILITY	THOMAS RANCH CHIPPING AND MULCHING FACILITY	RIVER ROAD PART OF PCN 0809-00-1000	VENICE	34293	11.1	2	B	X	
SOLID WASTE FACILITY	GLUECK'S AUTOPART INC (WASTE TIRE)	4801 PREYMORE ST	OSPREY	34238	16.4	3	C	X	
SOLID WASTE FACILITY	RECOMMUNITY HOLDINGS LP (FKA RRS/FCR)	4700 MIDDLE AVE	SARASOTA	34234	21.9	5	E	X	
SOLID WASTE FACILITY	CITY OF SARASOTA TRANSFER STATION	1325 N OSPREY AVE	SARASOTA	34236	23.2	5	E	X	
SOLID WASTE FACILITY	VENICE LF	E VENICE AVE & S JACKSON RD	VENICE	34292	25.0	5	E	X	2.7152 - 3.6067
SOLID WASTE FACILITY	SARASOTA WWTP SLUDGE COMPOSTING	ORANGE AVE & 12TH ST	SARASOTA	34236	26.8			X	
SOLID WASTE FACILITY	SOMMERS INC LANDFILL CLASS III	EAST RD SOUTH OF FRUITVILLE RD	SARASOTA	34240	26.9			X	

STATEWIDE REGIONAL EVACUATION STUDY – SOUTHWEST FLORIDA

SARASOTA COUNTY APPENDIX

FACILITY TYPE	NAME	ADDRESS	CITY	ZIP	DEM*	STORM SURGE CAT	EVAC ZONE	FLOOD ZONE	FIRE
SOLID WASTE FACILITY	JACKSON RD TRANSFER STATION	JACKSON RD, 3MI E VENICE	VENICE	34292	27.5			X	
SOLID WASTE FACILITY	NORTH PORT RECYCLING CTR, INC.	5309 TOLEDO BLADE ROAD	NORTH PORT	34287	27.7	4	D	X	
SOLID WASTE FACILITY	SUN COAST SANITATION WASTE PROCESSING FACILITY	3971 CARMICHAEL AVE	SARASOTA	34234	27.8			X	
SOLID WASTE FACILITY	RECYCLE AMERICA OF SARASOTA	3100 NORTH WASHINGTON BLVD.	SARASOTA	34234	27.9			X	5.129 - 8.0742
SOLID WASTE FACILITY	VLC RECYCLING & MULCHING, INC.	6726 JOE JEFF ST	NORTH PORT	34287	29.1	4	D	X	
SOLID WASTE FACILITY	WCA OF FLORIDA 8001 FRUITVILLE ROAD MRF	8001 FRUITVILLE RD	SARASOTA	34240	34.3			X	
SOLID WASTE FACILITY	72 LAND, LLC	7733 State Road 72	SARASOTA	34241	35.2			X	
SOLID WASTE FACILITY	CITY OF NORTH PORT LF (OLD)	EXT OF CAZES AVE, W OF SUMTER	NORTH PORT	34287	43.4			X	
SOLID WASTE FACILITY	BEE RIDGE LF	8350 BEE RIDGE ROAD	SARASOTA	34240	65.8			X	
SOLID WASTE FACILITY	SARASOTA CENTRAL LANDFILL COMPLEX	4000 KNIGHTS TRAIL ROAD	NOKOMIS	34275	107.4			X	
STADIUM	SARASOTA POLO CLUB	8201 POLO CLUB LN	SARASOTA	34240	NA			X	
STADIUM	ROBERTS SPORTS ARENA	3000 RINGLING BLVD	SARASOTA	34237	29.5			X	
STADIUM	ED SMITH STADIUM	2700 12TH ST	SARASOTA	34237	33.5			X	
STATE GOVERNMENT FACILITY	VISITOR CENTER	13207 SR 72	SARASOTA	34241	20.8	4	D	A	

STATEWIDE REGIONAL EVACUATION STUDY – SOUTHWEST FLORIDA

SARASOTA COUNTY APPENDIX

FACILITY TYPE	NAME	ADDRESS	CITY	ZIP	DEM*	STORM SURGE CAT	EVAC ZONE	FLOOD ZONE	FIRE
STATE GOVERNMENT FACILITY	FLORIDA HIGHWAY PATROL TROOP F	4010 TAMIAMI TRL S	VENICE	34293	15.3	3	C	X	
STATE GOVERNMENT FACILITY	MAINT OFFICE / WAREHOUSE	1840 61ST STREET	SARASOTA	34234	18.5	4	D	X	
STATE GOVERNMENT FACILITY	JOBS ETC	3660 N. WASHINGTON BLVD	SARASOTA	34234	27.5			X	
STATE GOVERNMENT FACILITY	DRIVERS LICENSE OFFICE	601 S. POMPANO AVENUE	SARASOTA	34237	29.7			X	
STATE GOVERNMENT FACILITY	CONSESSION LAKE AREA	13208 STATE ROAD 72	SARASOTA	34241	30.6			X	
WASTEWATER FACILITY	Oak Ford WWTF				NA			A	
WASTEWATER FACILITY	Venice Gardens Water Reclamation Facility				11.8	3	C	A	
WASTEWATER FACILITY	Myakka River State Park				19.4	4	D	A	
WASTEWATER FACILITY	Sylvan Lea S - D				19.9	5	E	A	
WASTEWATER FACILITY	Camelot Lakes WWTF				33.6			A	
WASTEWATER FACILITY	Longboat Key Club RO Plant				3.3	T	T	AE	

STATEWIDE REGIONAL EVACUATION STUDY – SOUTHWEST FLORIDA

SARASOTA COUNTY APPENDIX

FACILITY TYPE	NAME	ADDRESS	CITY	ZIP	DEM*	STORM SURGE CAT	EVAC ZONE	FLOOD ZONE	FIRE
WASTEWATER FACILITY	Fair Winds Condominium Village				4.5	T	T	AE	
WASTEWATER FACILITY	Ramblers Rest Resort WWTF				4.9	1	A	AE	3.6068 - 5.128
WASTEWATER FACILITY	Harbor Cove ROC, Inc				4.9	1	A	AE	
WASTEWATER FACILITY	Myakka MHP WWTF				5.1	1	A	AE	
WASTEWATER FACILITY	Siesta Key Utilities Authority				6.2	1	A	AE	
WASTEWATER FACILITY	Kings Gate Club Inc				6.8	2	B	AE	
WASTEWATER FACILITY	Campvenice Retreat WWTF				6.9	2	B	AE	
WASTEWATER FACILITY	Our Lady of Perpetual Help WWTF				7.1	2	B	AE	
WASTEWATER FACILITY	Venice, City of - RO Plant				8.0	2	B	AE	
WASTEWATER FACILITY	Spanish Lakes MHP				8.7	2	B	AE	
WASTEWATER FACILITY	Japanese Gardens MHP WWTF				8.9	2	B	AE	
WASTEWATER FACILITY	The Oaks Club				11.3	3	C	AE	
WASTEWATER FACILITY	Venice Ranch MHP WWTF				11.5	3	C	AE	
WASTEWATER FACILITY	Venice Ranch MHP WWTF				11.9	3	C	AE	

STATEWIDE REGIONAL EVACUATION STUDY – SOUTHWEST FLORIDA

SARASOTA COUNTY APPENDIX

FACILITY TYPE	NAME	ADDRESS	CITY	ZIP	DEM*	STORM SURGE CAT	EVAC ZONE	FLOOD ZONE	FIRE
WASTEWATER FACILITY	Bahia Vista Estates				13.0	3	C	AE	
WASTEWATER FACILITY	Peachy Dairy Inc				NA			X	
WASTEWATER FACILITY	Standard Tile Company				NA			X	
WASTEWATER FACILITY	State College of Florida				9.1	2	B	X	
WASTEWATER FACILITY	Preferred Materials Inc - Venice Jackson Road Ready Mix				9.8	3	C	X	3.6068 - 5.128
WASTEWATER FACILITY	Venice Golf & Country Club				10.7	2	B	X	
WASTEWATER FACILITY	Venetian MHP				10.8	3	C	X	
WASTEWATER FACILITY	Oscar Scherer State Park				11.0	3	C	X	
WASTEWATER FACILITY	Florida Rock Industries Inc - Venice Plant				12.3	3	C	X	
WASTEWATER FACILITY	North Port, City of - WWTF				12.5	3	C	X	10.7627 - 100.0
WASTEWATER FACILITY	CEMEX LLC - Central Ave S CBP				13.1	3	C	X	
WASTEWATER FACILITY	Sarasota County - South Master Reuse System				13.2	3	C	X	
WASTEWATER FACILITY	Florida Pines MHC				13.9	3	C	X	
WASTEWATER FACILITY	Kings Gate RV Park				13.9	3	C	X	

STATEWIDE REGIONAL EVACUATION STUDY – SOUTHWEST FLORIDA

SARASOTA COUNTY APPENDIX

FACILITY TYPE	NAME	ADDRESS	CITY	ZIP	DEM*	STORM SURGE CAT	EVAC ZONE	FLOOD ZONE	FIRE
WASTEWATER FACILITY	Venice, City of - Eastside AWWTF				13.9	3	C	X	3.6068 - 5.128
WASTEWATER FACILITY	Tarmac America LLC-Venice CBP				14.0	3	C	X	
WASTEWATER FACILITY	Sarasota County - Venice Gardens DIW				14.9	3	C	X	
WASTEWATER FACILITY	CEMEX Construction Materials Florida LLC - New Venice Plant				15.4	3	C	X	
WASTEWATER FACILITY	Kings Gate Club Inc				15.7	4	D	X	
WASTEWATER FACILITY	CEMEX LLC - Sarasota North				16.7	4	D	X	
WASTEWATER FACILITY	Happy Haven MHP WWTF				16.8	4	D	X	
WASTEWATER FACILITY	Arbors MHP WWTF				17.5	4	D	X	
WASTEWATER FACILITY	FDOT Sarasota Operations Center				17.7	4	D	X	
WASTEWATER FACILITY	Woodbridge Estates				17.8	4	D	X	
WASTEWATER FACILITY	Honeywell International - Sarasota				18.3	4	D	X	
WASTEWATER FACILITY	Sarasota County - Central County WRF				18.9	4	D	X	
WASTEWATER FACILITY	Sarasota, City of - RO Plant				20.2	5	E	X	
WASTEWATER FACILITY	Heron Creek Golf and Country Club				20.6	4	D	X	

STATEWIDE REGIONAL EVACUATION STUDY – SOUTHWEST FLORIDA

SARASOTA COUNTY APPENDIX

FACILITY TYPE	NAME	ADDRESS	CITY	ZIP	DEM*	STORM SURGE CAT	EVAC ZONE	FLOOD ZONE	FIRE
WASTEWATER FACILITY	Peterson Manufacturing Co Inc RO WTP				22.5			X	3.6068 - 5.128
WASTEWATER FACILITY	Peterson Manufacturing Co Inc RO WTP				22.5			X	3.6068 - 5.128
WASTEWATER FACILITY	Primefinds				22.6	5	E	X	
WASTEWATER FACILITY	FPL Toledo Blade Service Center				23.5	4	D	X	
WASTEWATER FACILITY	Florida Rock Industries Inc - Sarasota Plant				23.6	5	E	X	
WASTEWATER FACILITY	Park Place Villas				23.6	5	E	X	
WASTEWATER FACILITY	CEMEX LLC - Cattlemen Rd CBP				24.0			X	
WASTEWATER FACILITY	Camelot Lakes WWTF				24.0			X	
WASTEWATER FACILITY	Sarasota, City of - AWWTF				25.0			X	
WASTEWATER FACILITY	Sarasota County - Meadowood WWTF				26.3			X	2.7152 - 3.6067
WASTEWATER FACILITY	Sarasota County - North Master Reuse System				27.1			X	
WASTEWATER FACILITY	Sarasota County - Bee Ridge WRF				28.8			X	
WASTEWATER FACILITY	Gulf International Stone, Inc				29.0			X	

STATEWIDE REGIONAL EVACUATION STUDY – SOUTHWEST FLORIDA

SARASOTA COUNTY APPENDIX

FACILITY TYPE	NAME	ADDRESS	CITY	ZIP	DEM*	STORM SURGE CAT	EVAC ZONE	FLOOD ZONE	FIRE
WASTEWATER FACILITY	Medical Center of Sarasota WWTF				32.5			X	
WASTEWATER FACILITY	CEMEX LLC - McIntosh CBP				32.5			X	
WASTEWATER FACILITY	The Founders Club				32.7			X	
WASTEWATER FACILITY	RPC Florida LLC				34.0			X	
WASTEWATER FACILITY	Lake Forest Condominium				34.1			X	
WASTEWATER FACILITY	Fruitville WWTF				35.8			X	2.7152 - 3.6067
WASTEWATER FACILITY	SMR Aggregates Inc				36.9			X	
WASTEWATER FACILITY	11011 Clark Road WWTF				37.2			X	
WASTEWATER FACILITY	Lake Tippecanoe Condominiums WWTF				40.3			X	
WASTEWATER FACILITY	Lake Tippecanoe Condominiums WWTF				40.3			X	

* Feet above ground level, NA = not covered by the Digital Elevation Model