

## **2016 Supplemental Summary**

# **Statewide Regional Evacuation Study**

### **LEE COUNTY APPENDIX**

This document contains summaries (updated in 2016) of the following chapters of the 2010 Volume One, Technical Data Report:

Chapter 1: Regional Demographics

Chapter 2: Regional Hazards Analysis

Chapter 4: Regional Vulnerability & Population Analysis

Funding Provided by the Florida Division  
of Emergency Management



Work completed by the Southwest  
Florida Regional Planning Council



*STATEWIDE REGIONAL EVACUATION STUDY – SOUTHWEST FLORIDA*  
*LEE COUNTY APPENDIX*

---

**This page intentionally left blank.**



**TABLE OF CONTENTS  
LEE COUNTY APPENDIX**

|    |   |    |
|----|---|----|
| A. | Introduction.....                               | 1  |
| B. | County Small Area Data.....                     | 1  |
| C. | County Demographic Trends.....                  | 4  |
| D. | County Census Maps.....                         | 8  |
| E. | County Hazard Maps.....                         | 14 |
| F. | Critical Facilities Vulnerability Analysis..... | 23 |

**List of Tables**

|          |  |    |
|----------|--|----|
| Table B1 | Lee County Small Area Data.....                                    | 1  |
| Table F1 | Lee County Health Care Vulnerability Assessment.....               | 25 |
| Table F2 | Lee County Other Critical Facilities Vulnerability Assessment..... | 43 |

**List of Maps**

|  |    |
|--|----|
| Map B1: Site Built Home Density.....             | 2  |
| Map B2: Mobile Home Density.....                 | 3  |
| Map D1: County Population.....                   | 9  |
| Map D2: Elderly Population (65+).....            | 10 |
| Map D3: County Vehicle Density.....              | 11 |
| Map D4: Poverty Status.....                      | 12 |
| Map D5: English Language Not Spoken at Home..... | 13 |
| Map E1: County Storm Surge.....                  | 15 |
| Map E2: County Evacuation Zones.....             | 16 |
| Map E3: County Flood Zones.....                  | 18 |
| Map E4: County Flooded Roadways.....             | 20 |
| Map E5: County Wildfire Risk.....                | 22 |
| Map F1: Selected County Critical Facilities..... | 24 |

**This page intentionally left blank.**

## A. Introduction

This appendix provides a County Demographic Profile, Vulnerability Profile and a more detailed vulnerability analysis of critical facilities and corresponding maps.

## B. County Small Area Data

Small Area Data is used with the Regional Transportation Evacuation Model. The data is gathered for two time periods – 2015 and 2020. This data is centered on housing units and provides for the number of site built and mobile homes in each County. The maps below depict the density of both site built homes in Lee County and mobile homes in the County.

**Table B1: Lee County Small Area Data**

|   | 2015    | 2020    |
|---|---------|---------|
| <b>Total Dwelling Unit Site-Built Homes</b> | 365,474 | 414,049 |
| <b>Occupied Site-Built Homes</b>            | 259,284 | 293,723 |
| <b>Population in Site-Built Homes</b>       | 621,873 | 704,312 |
| <b>Vehicles in Site-Built Homes</b>         | 428,858 | 485,810 |
| <b>Total Dwelling Unit Mobile Homes</b>     | 43,989  | 49,842  |
| <b>Occupied Mobile Homes</b>                | 27,318  | 30,925  |
| <b>Population in Mobile Homes</b>           | 51,473  | 58,496  |
| <b>Vehicles in Mobile Homes</b>             | 38,040  | 43,058  |
| <b>Population in Hotel-Motel Units</b>      | 56,763  | 97,619  |
| <b>Vehicles in Hotel-Motel Units</b>        | 23,667  | 40,711  |

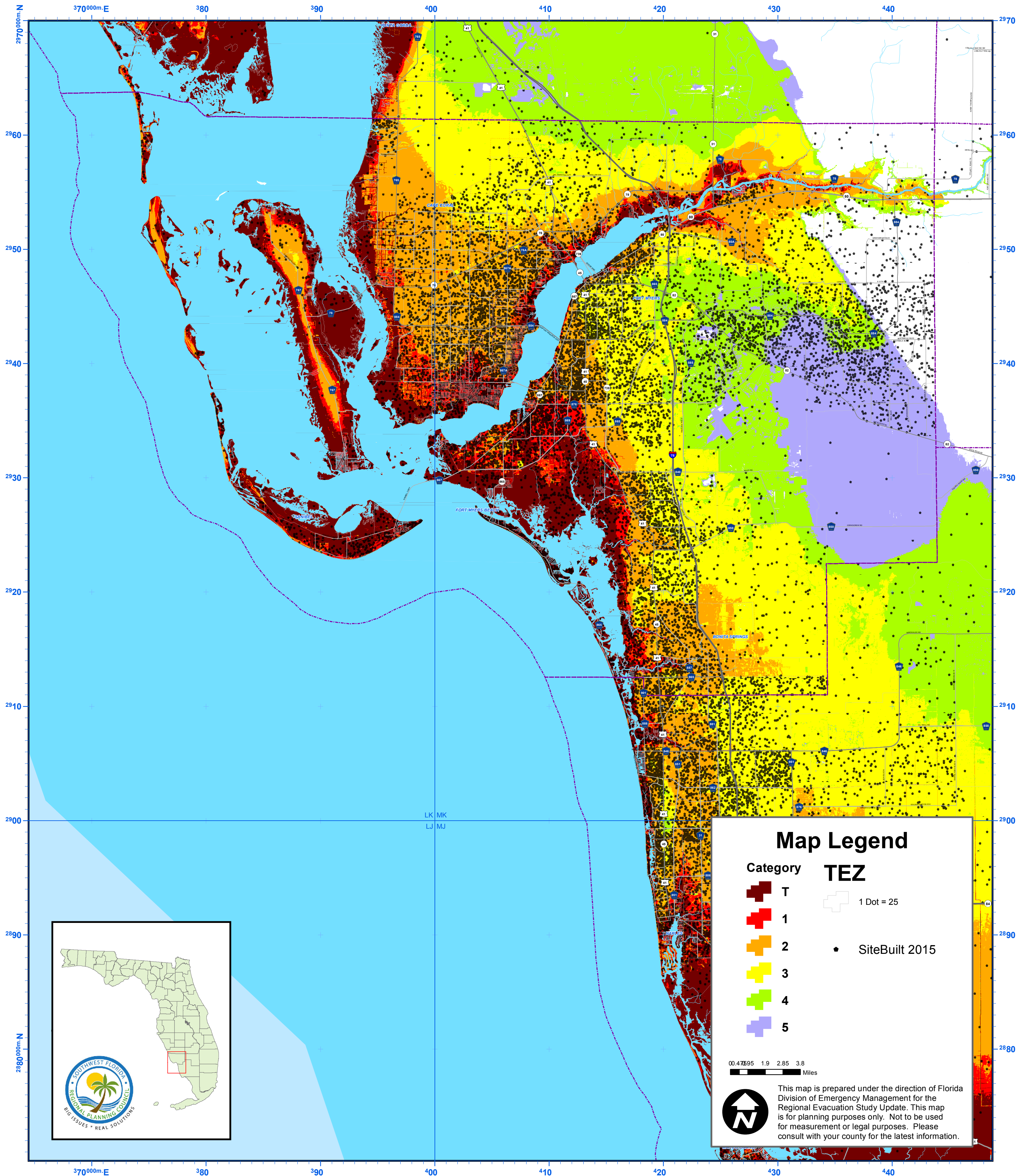




# Lee County

## Site-Built Home Density

2016 Evacuation Study Summary Update



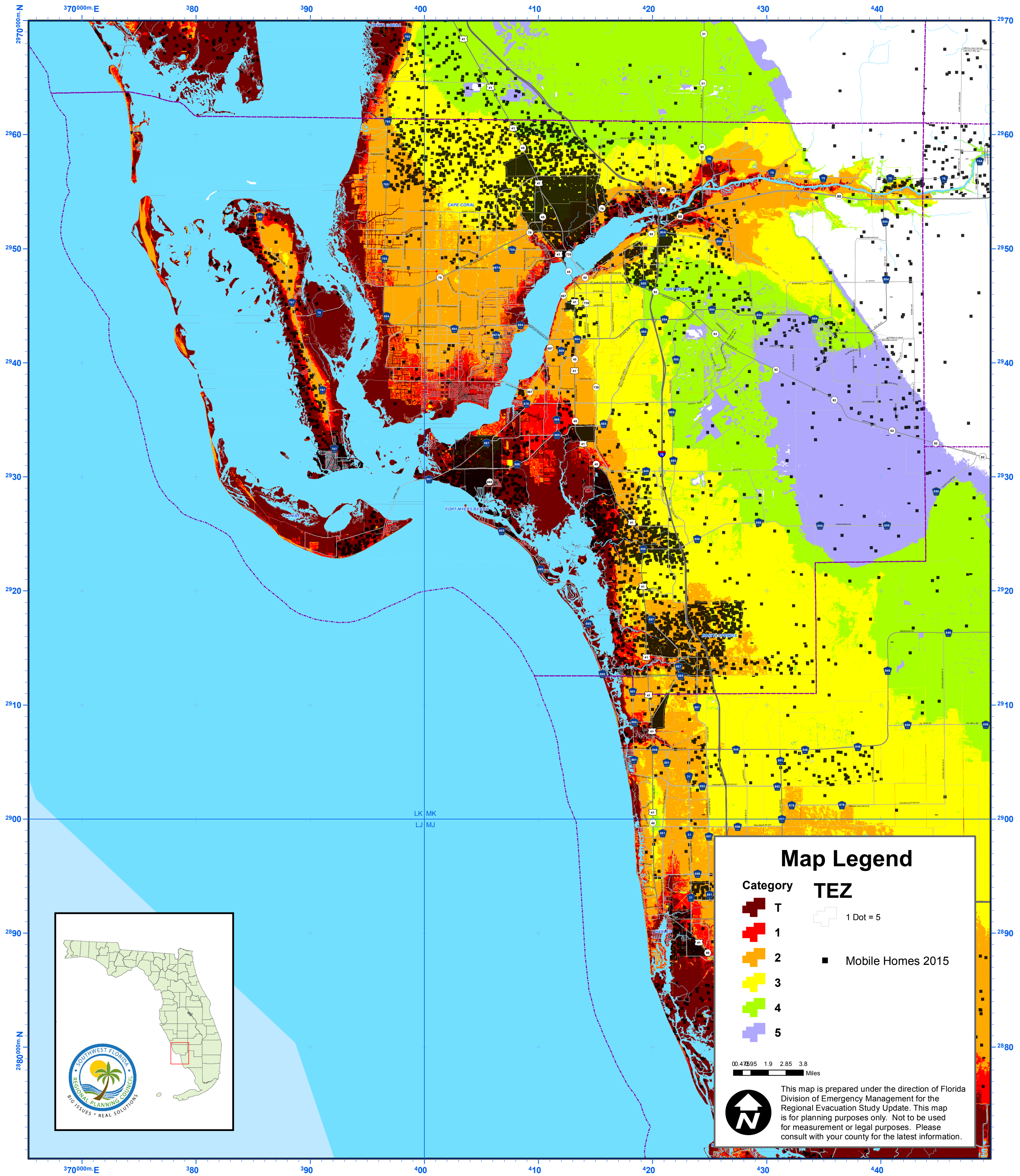




# Lee County

## Mobile Home Density

2016 Evacuation Study Summary Update



### Map Legend

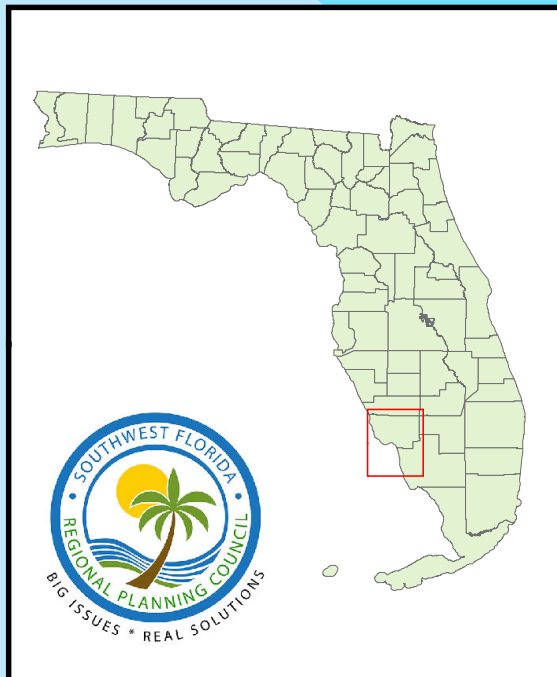
| Category | TEZ |
|----------|-----|
|          | T   |
|          | 1   |
|          | 2   |
|          | 3   |
|          | 4   |
|          | 5   |

1 Dot = 5

Mobile Homes 2015

0.4 0.8 1.9 2.85 3.8 Miles

This map is prepared under the direction of Florida Division of Emergency Management for the Regional Evacuation Study Update. This map is for planning purposes only. Not to be used for measurement or legal purposes. Please consult with your county for the latest information.



## C. County Demographic Trends

This section of the report, and the data contained herein, is provided to capture a profile of the county including population **trends** not previously discussed in the regional demographics overview. The County Profiles are compiled by Florida Department of Transportation and can be found online at <https://etdmpub.flh-dot.org/est/>

# County Demographic Profile

## Lee

**Area:** 839.862 square miles  
**Jurisdiction(s):** **Cities:** Bonita Springs, Sanibel, Fort Myers, Fort Myers Beach, Cape Coral, Estero

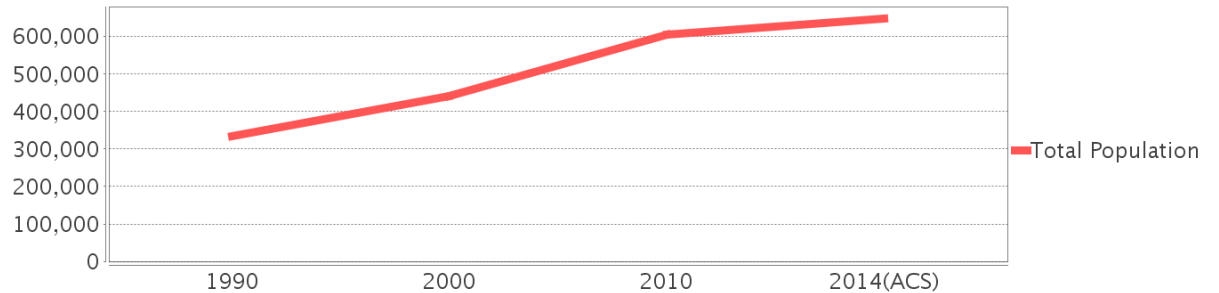
## General Population Trends

| Description                   | 1990    | 2000    | 2010    | 2014(ACS) |
|-------------------------------|---------|---------|---------|-----------|
| Total Population              | 335,113 | 440,888 | 606,165 | 647,554   |
| Total Households              | 140,124 | 188,599 | 245,751 | 246,061   |
| Average Persons per Acre      | 0.641   | 0.82    | 1.128   | 1.204     |
| Average Persons per Household | 2.392   | 2.306   | 2.00    | 2.59      |
| Average Persons per Family    | 2.802   | 2.809   | 3.012   | 3.258     |
| Males                         | 161,917 | 215,618 | 298,205 | 317,586   |
| Females                       | 173,196 | 225,270 | 307,960 | 329,968   |

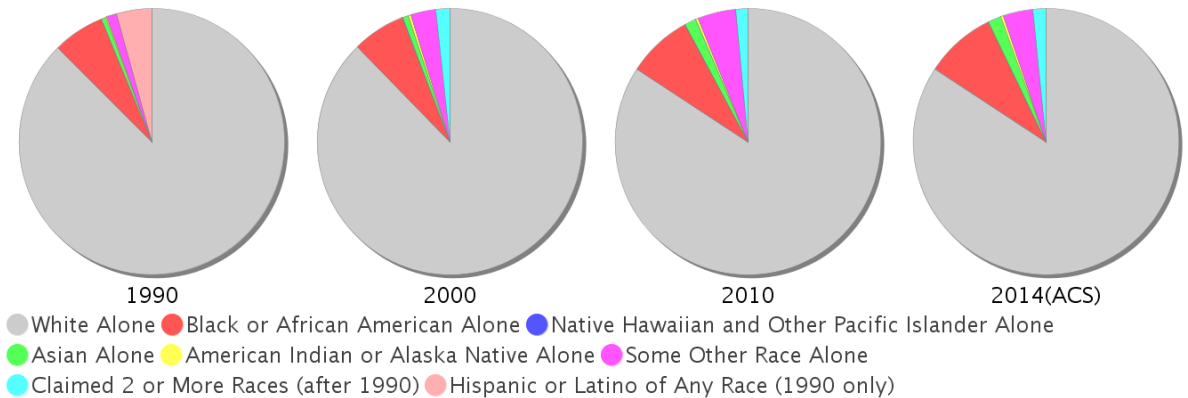
## Race and Ethnicity Trends

| Description                                      | 1990                | 2000                | 2010                | 2014(ACS)           |
|--|---------------------|---------------------|---------------------|---------------------|
| White Alone                                      | 306,200<br>(91.37%) | 386,502<br>(87.66%) | 510,405<br>(84.20%) | 545,605<br>(84.26%) |
| Black or African American Alone                  | 22,184<br>(6.62%)   | 28,570<br>(6.48%)   | 48,208<br>(7.95%)   | 55,693<br>(8.60%)   |
| Native Hawaiian and Other Pacific Islander Alone | (NA)                | 238<br>(0.05%)      | 86<br>(0.01%)       | 102<br>(0.02%)      |
| Asian Alone                                      | 1,820<br>(0.54%)    | 3,159<br>(0.72%)    | 8,528<br>(1.41%)    | 10,098<br>(1.56%)   |
| American Indian or Alaska Native Alone           | 672<br>(0.20%)      | 1,340<br>(0.30%)    | 1,620<br>(0.27%)    | 2,084<br>(0.32%)    |
| Some Other Race Alone                            | 4,163<br>(1.24%)    | 13,489<br>(3.06%)   | 28,409<br>(4.69%)   | 23,688<br>(3.66%)   |
| Claimed 2 or More Races                          | (NA)                | 7,590<br>(1.72%)    | 8,909<br>(1.47%)    | 10,284<br>(1.59%)   |
| Hispanic or Latino of Any Race                   | 15,094<br>(4.50%)   | 41,993<br>(9.52%)   | 106,696<br>(17.60%) | 122,812<br>(18.97%) |
| Not Hispanic or Latino                           | 320,019<br>(95.50%) | 398,895<br>(90.48%) | 499,469<br>(82.40%) | 524,742<br>(81.03%) |
| Minority   | 179,706<br>(53.63%) | 79,629<br>(18.06%)  | 179,706<br>(29.65%) | 195,003<br>(30.11%) |

## Population



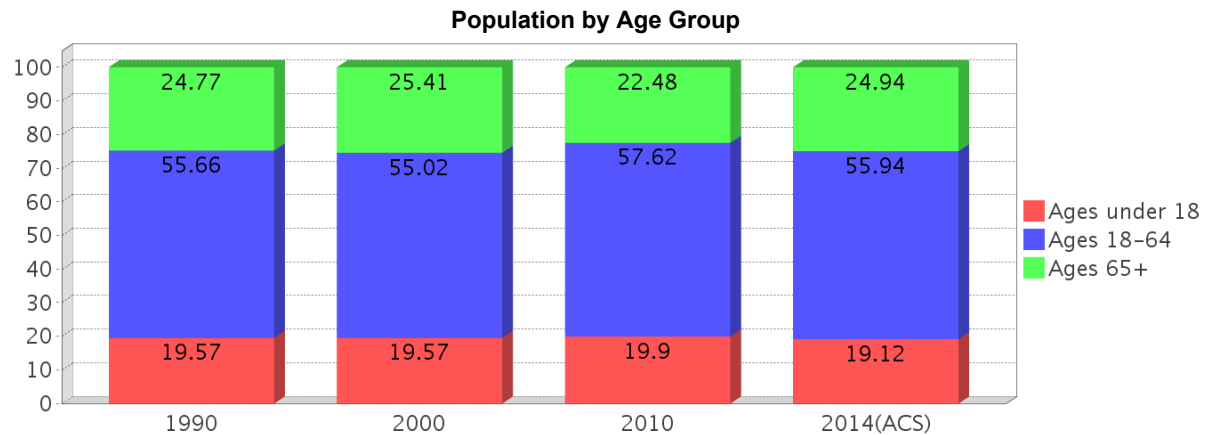
## Race





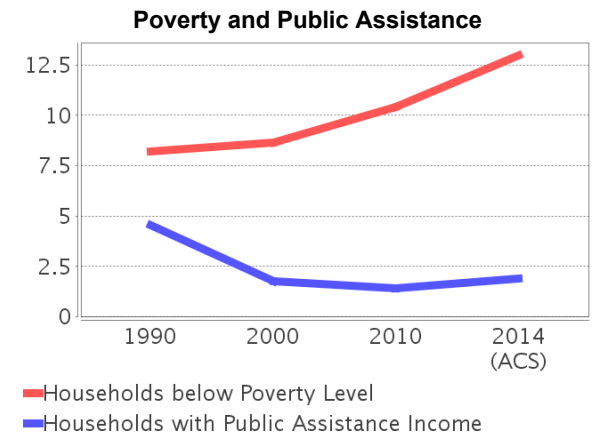
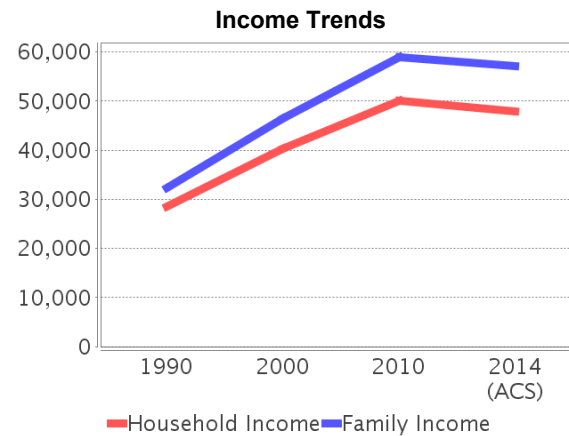
## Age Trends

| Description      | 1990   | 2000   | 2010   | 2014(ACS) |
|------------------|--------|--------|--------|-----------|
| Under Age 5      | 5.95%  | 5.24%  | 5.57%  | 5.05%     |
| Ages 5-17        | 13.62% | 14.33% | 14.33% | 14.06%    |
| Ages 18-21       | 4.08%  | 3.48%  | 4.56%  | 4.36%     |
| Ages 22-29       | 10.22% | 7.51%  | 8.64%  | 8.51%     |
| Ages 30-39       | 13.70% | 12.49% | 11.14% | 10.40%    |
| Ages 40-49       | 10.99% | 12.99% | 12.93% | 11.99%    |
| Ages 50-64       | 16.67% | 18.55% | 20.35% | 20.68%    |
| Age 65 and Over  | 24.77% | 25.41% | 22.48% | 24.94%    |
| -Ages 65-74      | 15.35% | 13.74% | 12.30% | 14.05%    |
| -Ages 75-84      | 7.72%  | 9.23%  | 7.52%  | 7.73%     |
| -Age 85 and Over | 1.71%  | 2.44%  | 2.66%  | 3.16%     |
| Median Age       | NA     | 45     | 45     | 46        |



## Income Trends

| Description                              | 1990     | 2000     | 2010     | 2014(ACS) |
|--|----------|----------|----------|-----------|
| Median Household Income                  | \$28,448 | \$40,319 | \$50,014 | \$47,908  |
| Median Family Income                     | \$32,310 | \$46,430 | \$58,950 | \$57,083  |
| Population below Poverty Level           | 9.16%    | 9.73%    | 12.05%   | 16.05%    |
| Households below Poverty Level           | 8.22%    | 8.64%    | 10.40%   | 12.97%    |
| Households with Public Assistance Income | 4.56%    | 1.75%    | 1.42%    | 1.90%     |



## Disability Trends

*See the Data Sources section below for an explanation about the differences in disability data among the various years.*

| Description                                 | 1990           | 2000            | 2010    | 2014(ACS)       |
|---|----------------|-----------------|---------|-----------------|
| Population 16 To 64 Years with a disability | 18,191 (6.67%) | 51,238 (12.39%) | NA (NA) | NA (NA)         |
| Population 20 To 64 Years with a disability | NA (NA)        | NA (NA)         | NA (NA) | 36,150 (10.50%) |



## Educational Attainment Trends

### Age 25 and Over

| Description                    | 1990    | 2000    | 2010    | 2014(ACS) |
|--------------------------------|---------|---------|---------|-----------|
| Less than 9th Grade            | 17,582  | 16,393  | 21,284  | 24,816    |
| 9th to 12th Grade, No Diploma  | 39,144  | 41,627  | 37,304  | 37,659    |
| High School Graduate or Higher | 188,833 | 269,652 | 380,870 | 412,707   |
| Bachelor's Degree or Higher    | 40,392  | 69,153  | 108,286 | 120,384   |

## Language Trends

### Age 5 and Over

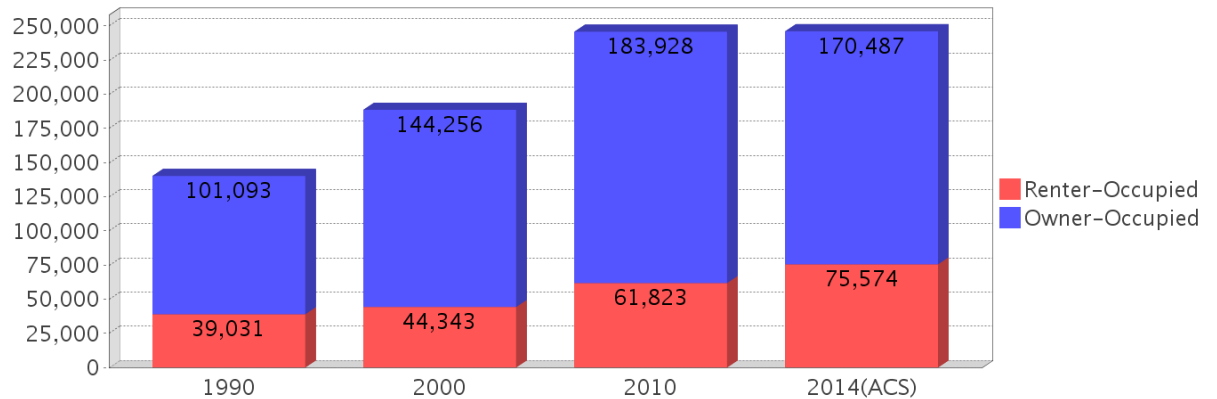
| Description                           | 1990  | 2000   | 2010   | 2014(ACS) |
|---------------------------------------|-------|--------|--------|-----------|
| Speaks English Well                   | 5,168 | 10,843 | 26,023 | 25,818    |
| Speaks English Not Well               | NA    | 9,080  | 22,205 | 21,260    |
| Speaks English Not at All             | NA    | 4,501  | 11,028 | 14,117    |
| Speaks English Not Well or Not at All | 3,752 | 13,581 | 33,233 | 35,377    |

## Housing Trends

| Description                         | 1990             | 2000              | 2010              | 2014(ACS)         |
|-------------------------------------|------------------|-------------------|-------------------|-------------------|
| Total                               | 189,051          | 245,405           | 363,892           | 372,769           |
| Units per Acre                      | 0.361            | 0.457             | 0.677             | 0.693             |
| Single-Family Units                 | 82,598           | 134,511           | 219,692           | 229,757           |
| Multi-Family Units                  | 35,495           | 70,952            | 103,959           | 103,513           |
| Mobile Home Units                   | 20,936           | 38,084            | 39,641            | 39,168            |
| Owner-Occupied Units                | 101,093          | 144,256           | 183,928           | 170,487           |
| Renter-Occupied Units               | 39,031           | 44,343            | 61,823            | 75,574            |
| Vacant Units                        | 48,927           | 56,806            | 118,141           | 126,708           |
| Median Housing Value                | \$83,700         | \$96,700          | \$210,600         | \$150,000         |
| Occupied Housing Units w/No Vehicle | 8,105<br>(5.78%) | 10,873<br>(5.77%) | 11,565<br>(4.71%) | 12,896<br>(5.24%) |

## Location Maps

## Housing Tenure



## **D. County Census Maps**

The following maps depict a graphical representation of the key demographics that effect an evacuation in a County. They include:

- Map D1: County Population
- Map D2: Elderly Population (65+)
- Map D3: County Vehicle Density
- Map D4: Poverty Status
- Map D5: English Language Not Spoken at Home

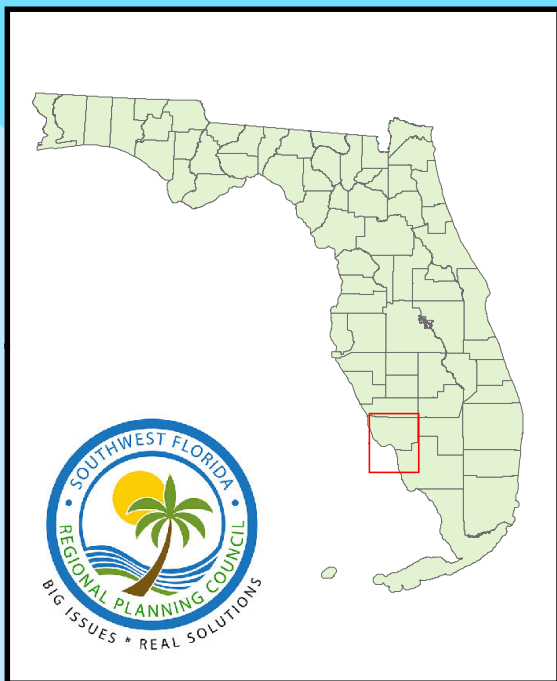
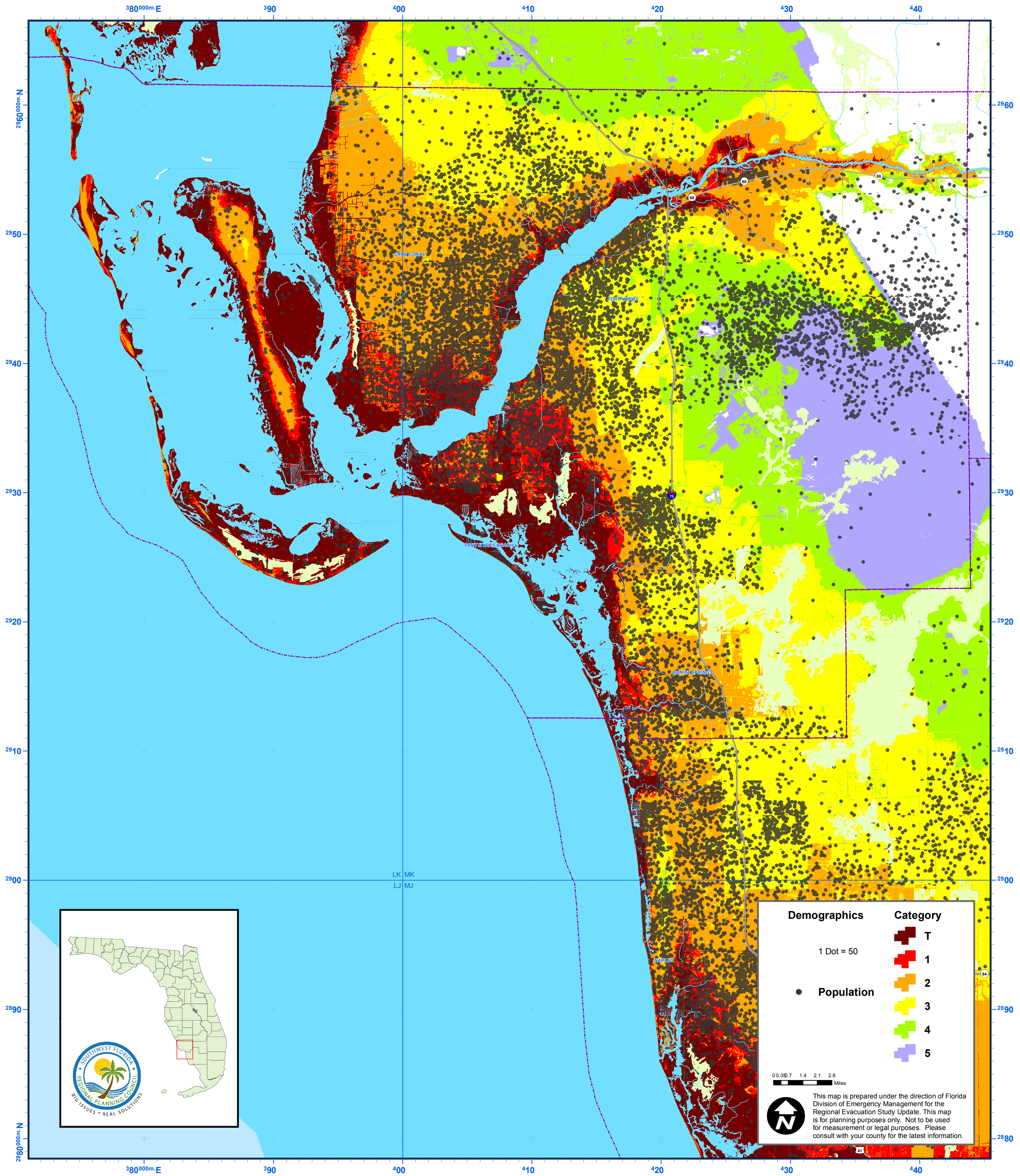




# Lee County

## Regional Population Density

2016 Evacuation Study Summary Update



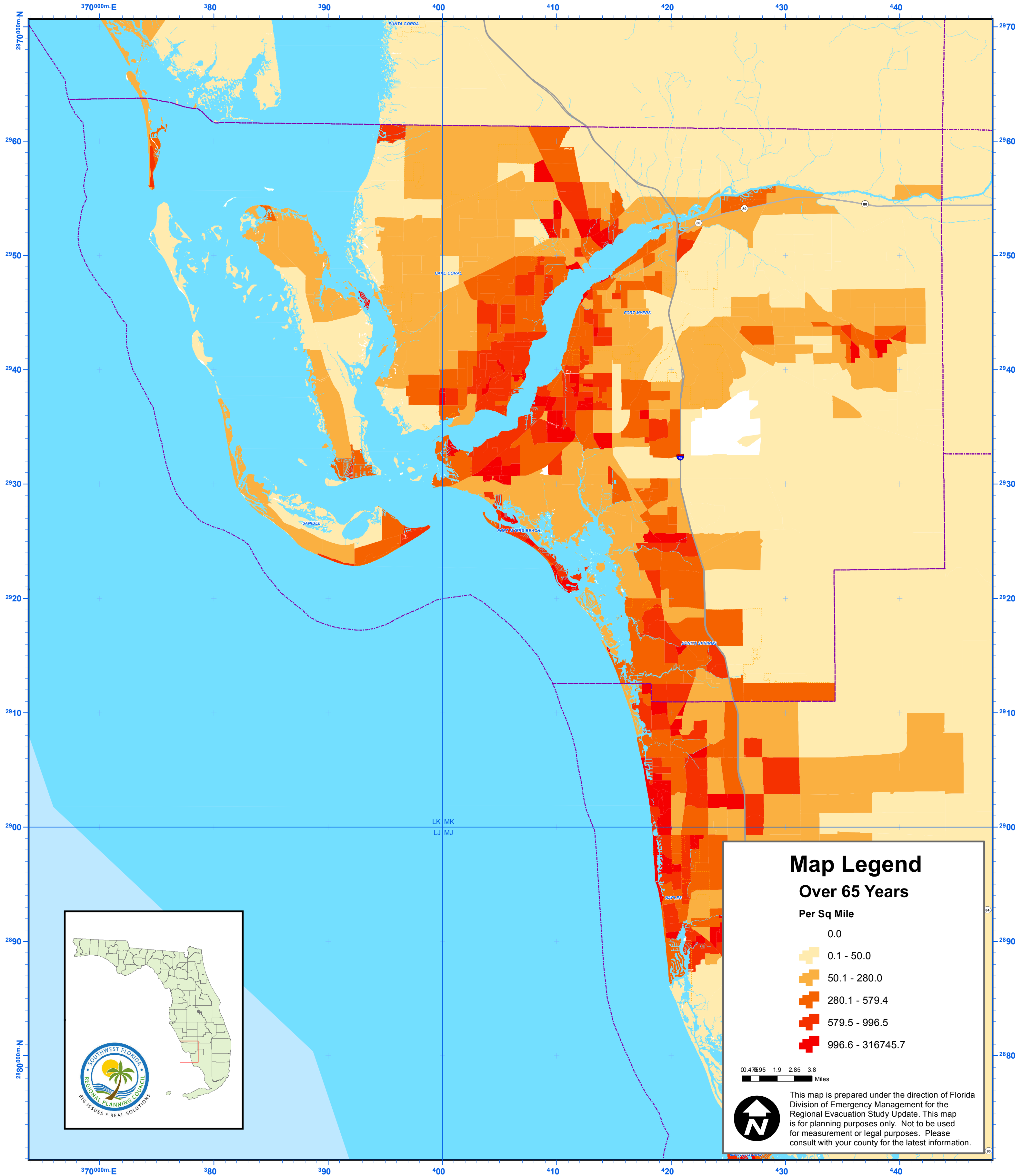




# Lee County

## Aging Population Density

2016 Evacuation Study Summary Update



### Map Legend

#### Over 65 Years

Per Sq Mile

- 0.0
- 0.1 - 50.0
- 50.1 - 280.0
- 280.1 - 579.4
- 579.5 - 996.5
- 996.6 - 316745.7

0.475 0.95 1.9 2.85 3.8 Miles



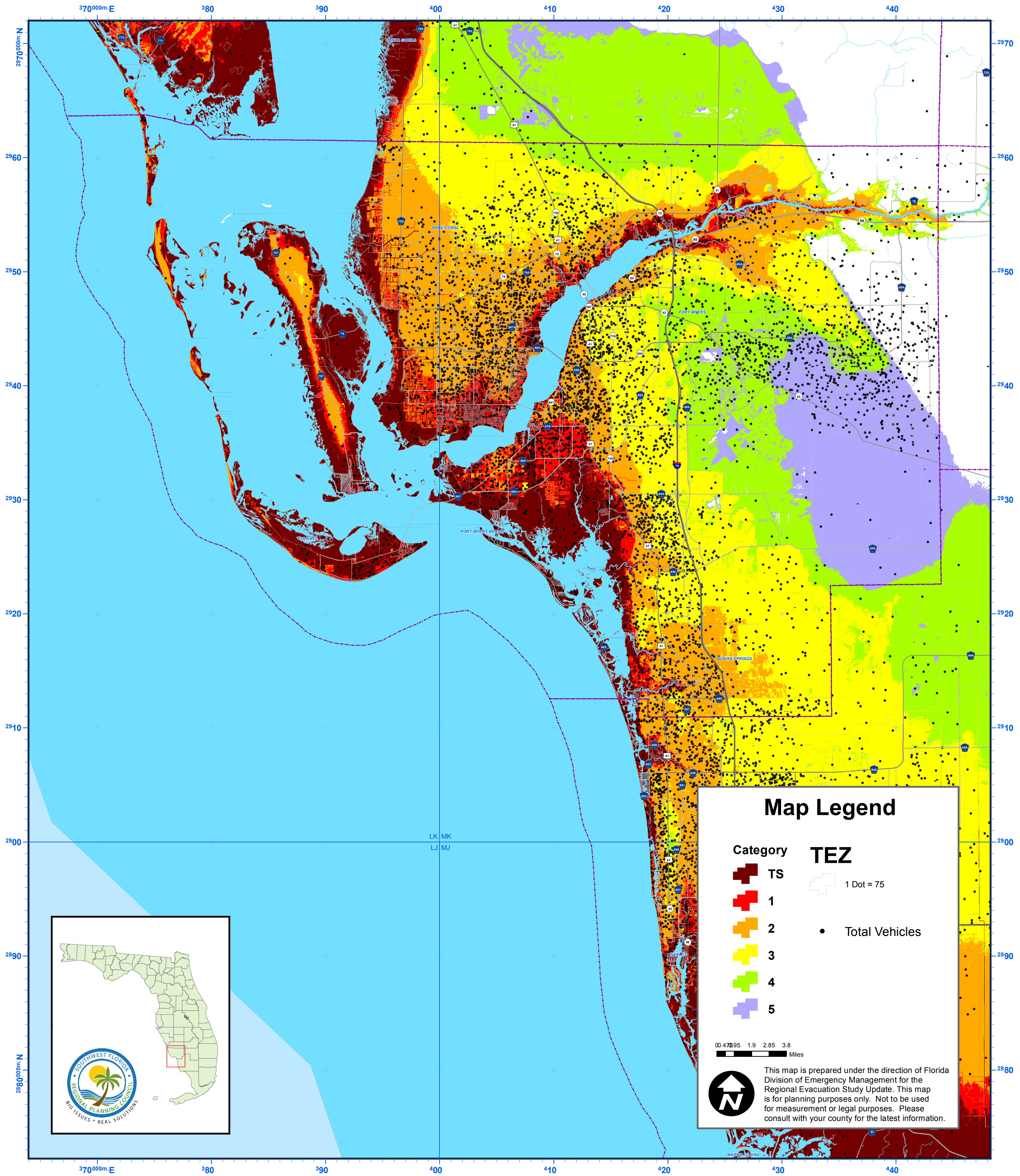
This map is prepared under the direction of Florida Division of Emergency Management for the Regional Evacuation Study Update. This map is for planning purposes only. Not to be used for measurement or legal purposes. Please consult with your county for the latest information.





# Lee County Vehicle Density

2016 Evacuation Study Summary Update



### Map Legend

| Category | TEZ            |
|----------|----------------|
| TS       | 1 Dot = 75     |
| 1        | Total Vehicles |
| 2        |                |
| 3        |                |
| 4        |                |
| 5        |                |

00.475 95 1.9 2.85 3.8 Miles

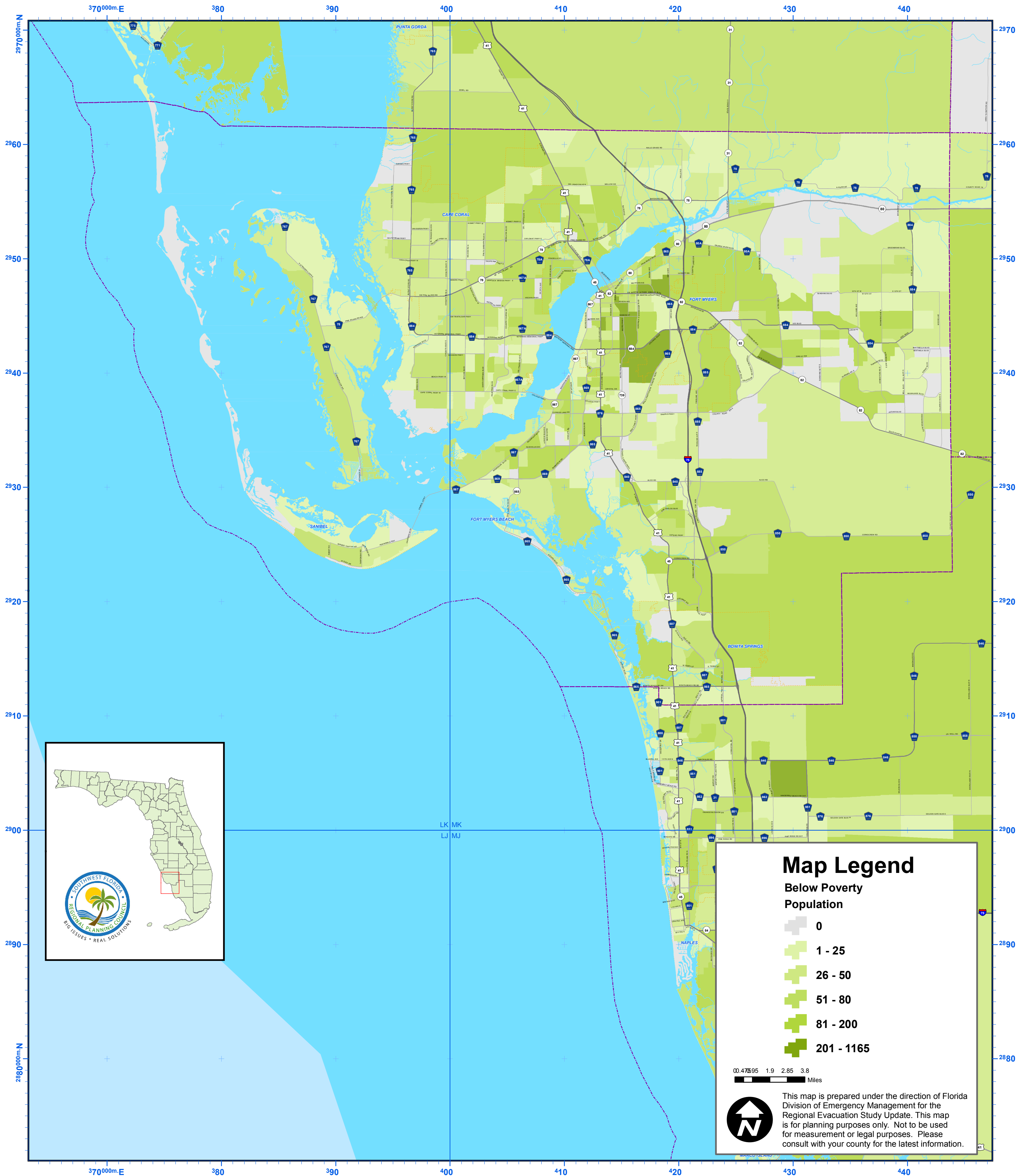
This map is prepared under the direction of Florida Division of Emergency Management for the Regional Evacuation Study Update. This map is for planning purposes only. Not to be used for measurement or legal purposes. Please consult with your county for the latest information.





# Lee County Poverty Status

2016 Evacuation Study Summary Update



## Map Legend

### Below Poverty Population

- 0
- 1 - 25
- 26 - 50
- 51 - 80
- 81 - 200
- 201 - 1165

0.475 0.95 1.9 2.85 3.8  
Miles



This map is prepared under the direction of Florida Division of Emergency Management for the Regional Evacuation Study Update. This map is for planning purposes only. Not to be used for measurement or legal purposes. Please consult with your county for the latest information.

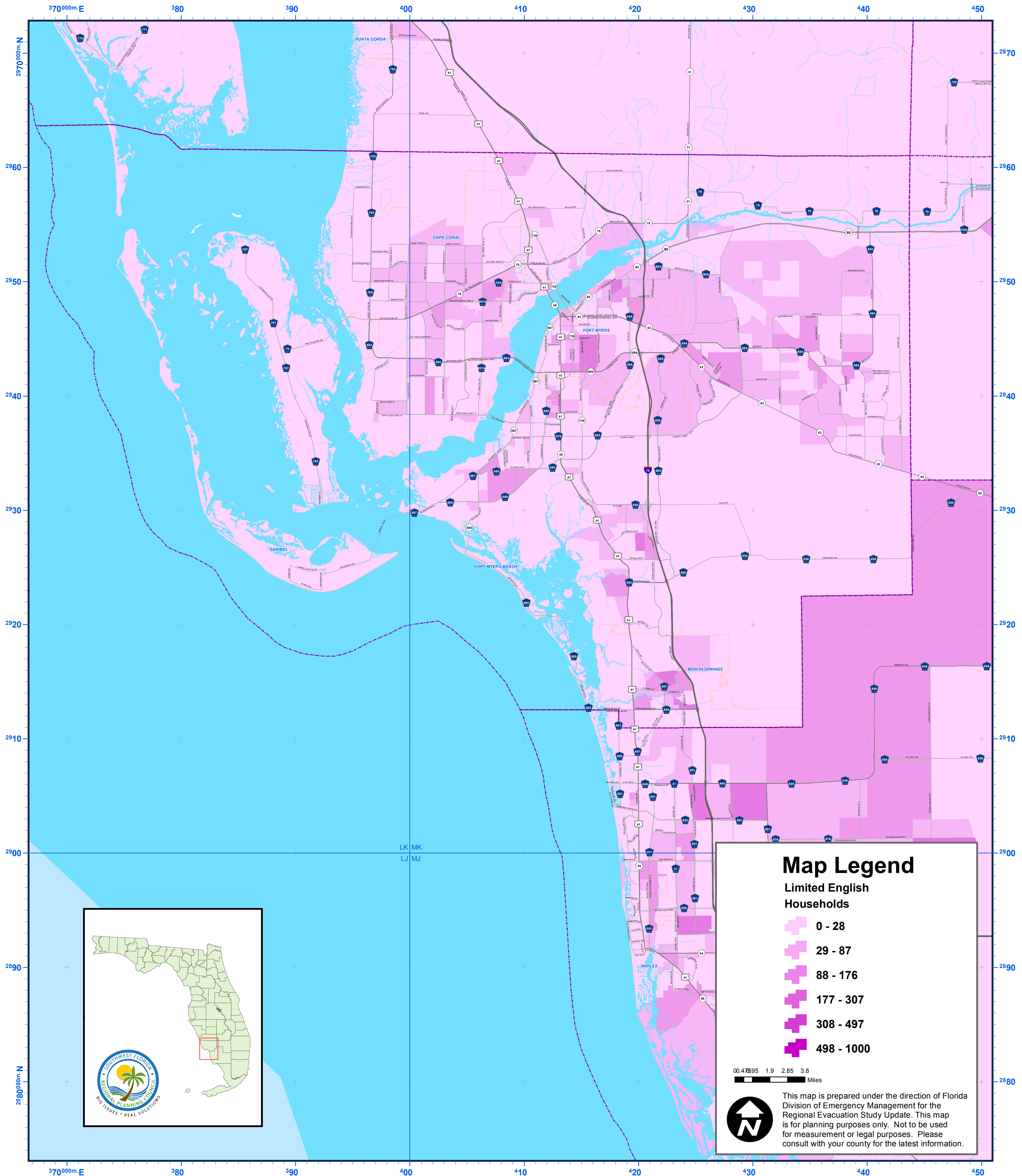




# Lee County

## Limited English Speaking Households

2016 Evacuation Study Summary Update



### Map Legend

Limited English  
Households

- 0 - 28
- 29 - 87
- 88 - 176
- 177 - 307
- 308 - 497
- 498 - 1000

0.4 0.8 1.9 2.85 3.8  
Miles



This map is prepared under the direction of Florida Division of Emergency Management for the Regional Evacuation Study Update. This map is for planning purposes only. Not to be used for measurement or legal purposes. Please consult with your county for the latest information.

## **E. County Hazard Maps**

The Regional Evacuation Study includes not only an analysis of Storm Surge, but FEMA defined Flood Zones as well as the Wildfire Risk in each County.

### **Storm Surge**

Storm surge is the abnormal rise in water level caused by the wind and pressure forces of a hurricane or tropical storm. Storm surge produces most of the flood damage and drowning associated with storms that make landfall or that closely approach the coastline. Of the hurricane hazards, the storm surge is considered the most dangerous as nine out of ten hurricane-related deaths are caused by drowning. The County storm surge zones and evacuation zones can be found in the maps below.

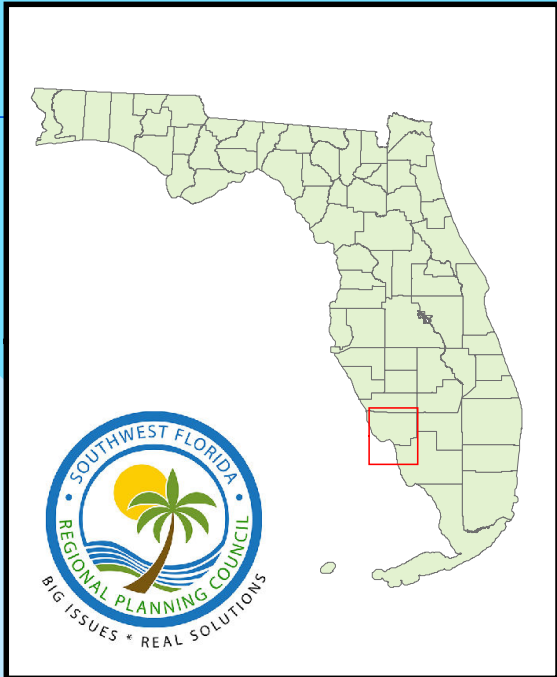
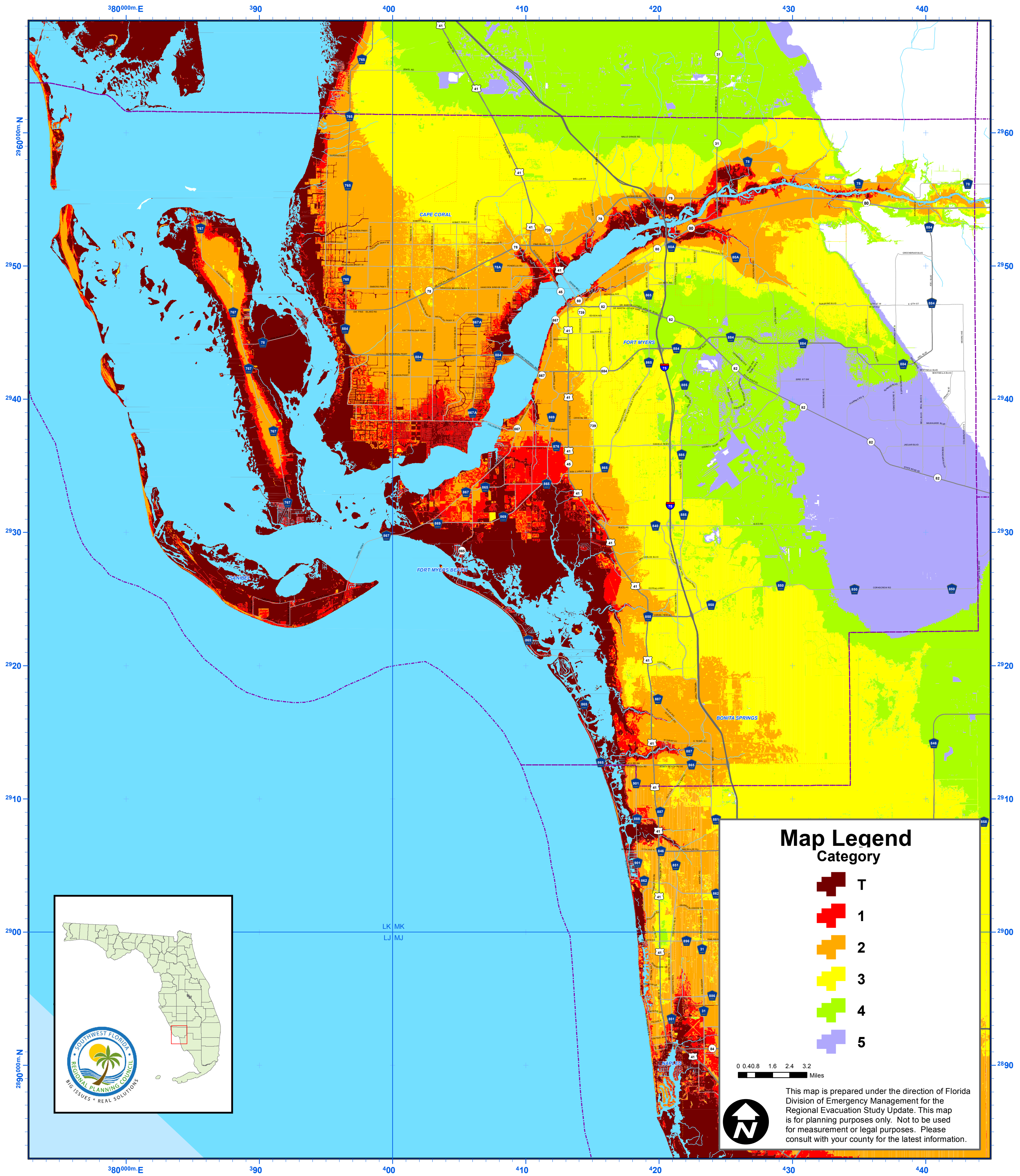




# Lee County

## Storm Tide Surge Zones

2016 Evacuation Study Summary Update



### Map Legend

Category

- T
- 1
- 2
- 3
- 4
- 5

0 0.4 0.8 1.6 2.4 3.2 Miles



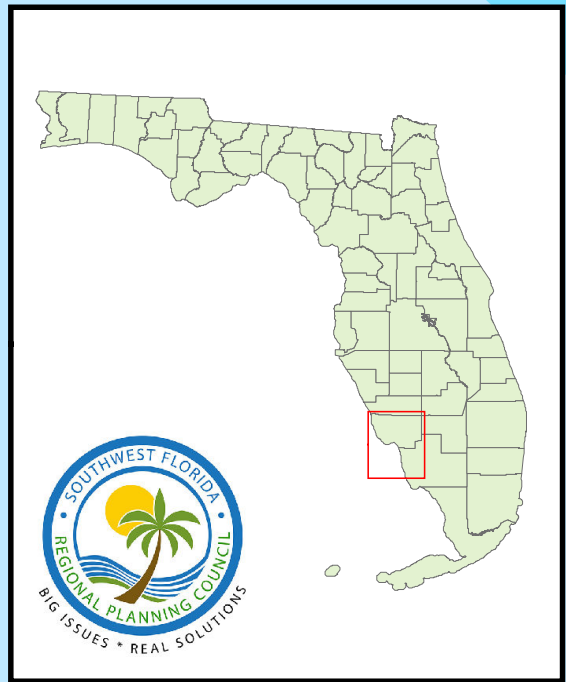
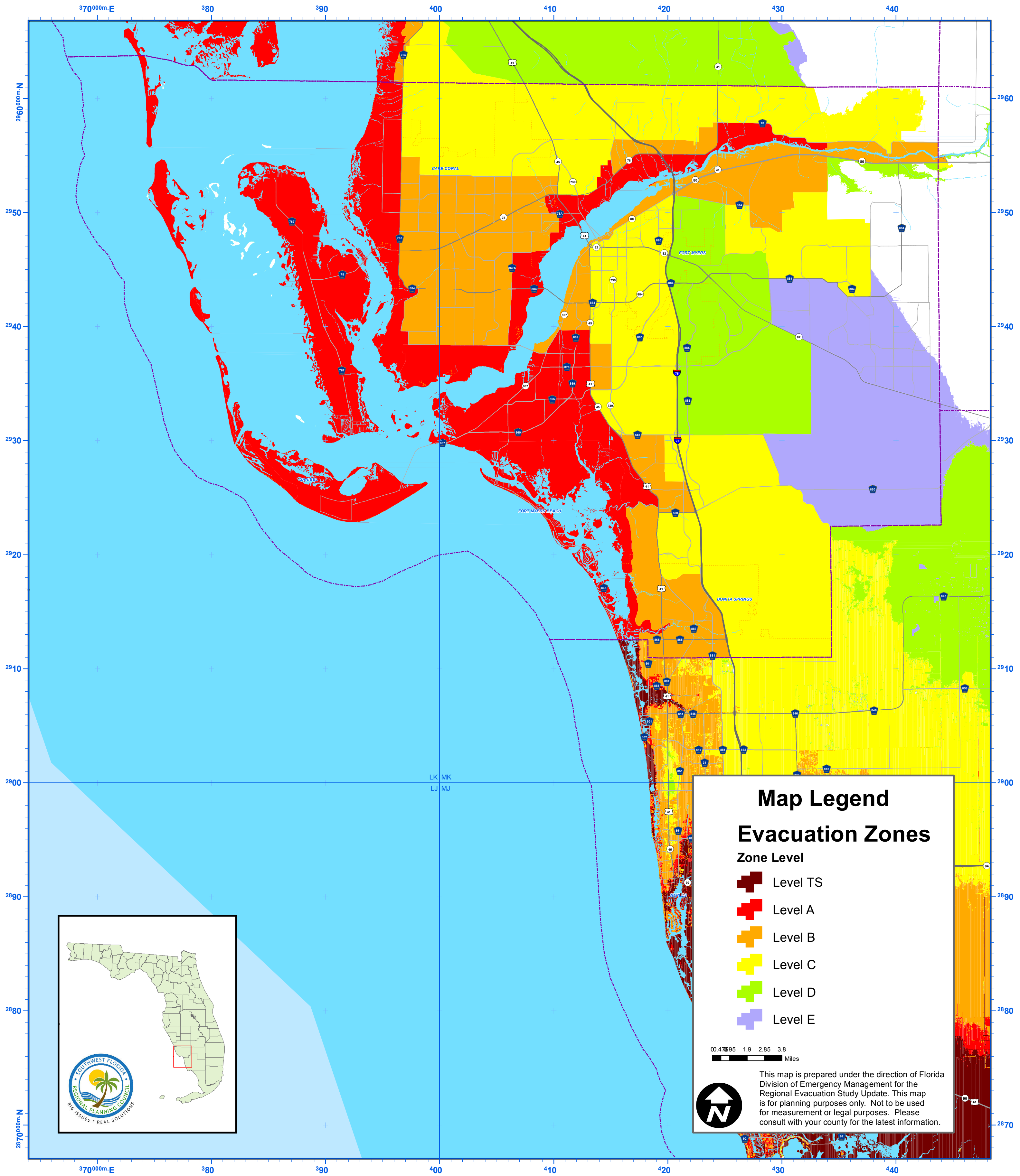
This map is prepared under the direction of Florida Division of Emergency Management for the Regional Evacuation Study Update. This map is for planning purposes only. Not to be used for measurement or legal purposes. Please consult with your county for the latest information.





# Lee County Evacuation Zones

2016 Evacuation Study Summary Update



## Map Legend

### Evacuation Zones

**Zone Level**

- Level TS
- Level A
- Level B
- Level C
- Level D
- Level E

0.4 0.95 1.9 2.85 3.8  
Miles

This map is prepared under the direction of Florida Division of Emergency Management for the Regional Evacuation Study Update. This map is for planning purposes only. Not to be used for measurement or legal purposes. Please consult with your county for the latest information.

## Freshwater Flooding and the Inundation of Evacuation Routes

Inland Riverine and freshwater flooding often becomes a significant factor as a result of tropical storms and hurricanes. Unlike storm surge, the rainfall associated with, and in advance of, a hurricane does not necessitate the emergency evacuation of residents during the passage of a hurricane. Following a storm, however, the coastal flooding and rainfall – particularly from slow moving storms - necessitates an evacuation of flooded inland residents days after, as swollen rivers and streams breach their banks or levees.



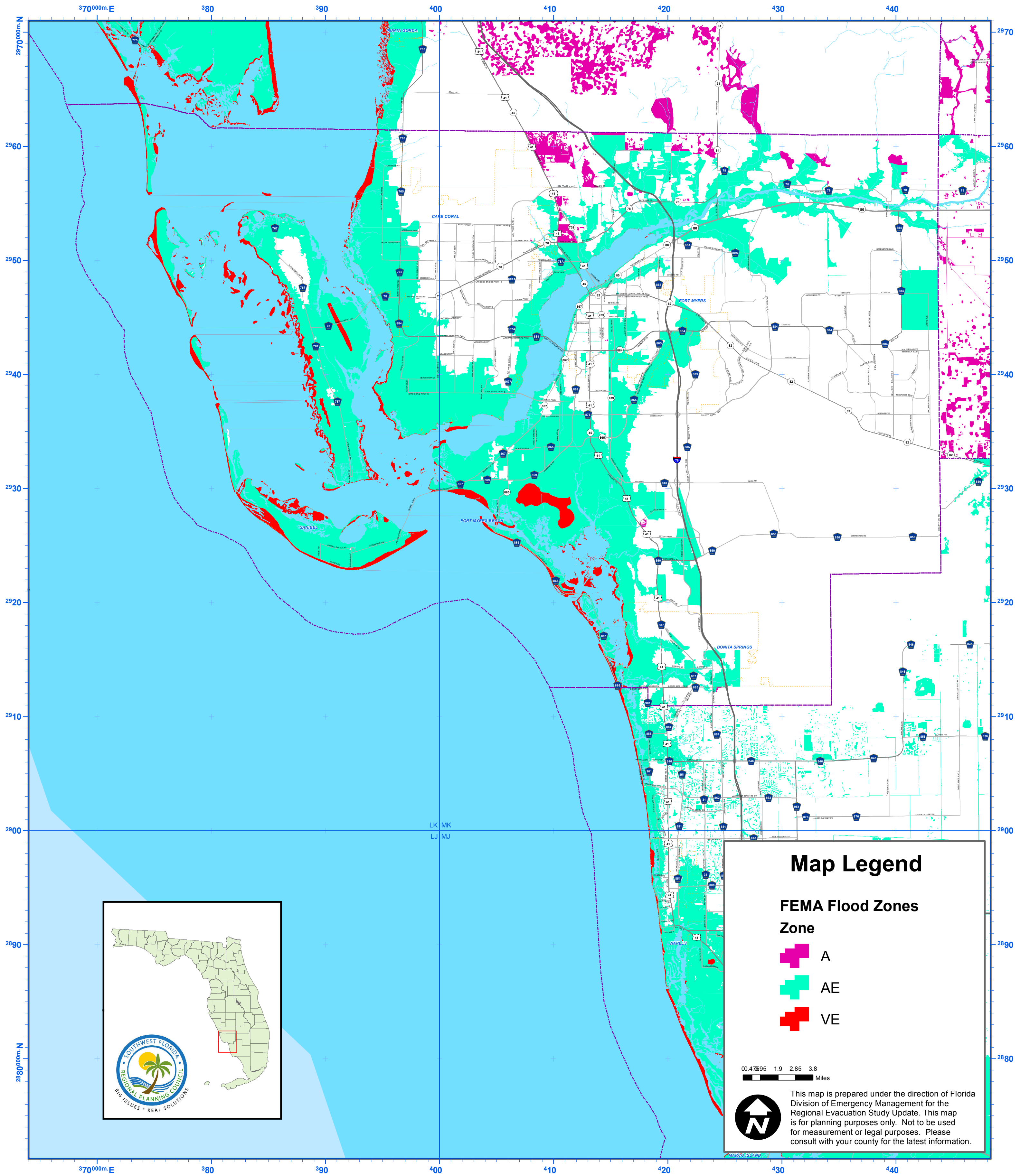
Regarding hurricane evacuation, however, rainfall may cause the early inundation of roadways sought as evacuation routes by vehicles attempting to escape from areas vulnerable to the approaching storm surge. In addition, given Florida climatology and the normal summer weather, flooding may occur as a disassociated event prior to the hurricane, flooding evacuation routes, and saturating the ground. FEMA defined Flood Zones are presented below.





# Lee County FEMA Flood Zones (FIRM)

2016 Evacuation Study Summary Update



### Map Legend

**FEMA Flood Zones**

| Zone |    |
|------|----|
|      | A  |
|      | AE |
|      | VE |

0.4 0.8 1.6 3.2 Miles

This map is prepared under the direction of Florida Division of Emergency Management for the Regional Evacuation Study Update. This map is for planning purposes only. Not to be used for measurement or legal purposes. Please consult with your county for the latest information.

Rainwater inundation of evacuation routes must be addressed in an evacuation plan. The planning strategy to address this problem is to plan for the passage of all vehicles over such roadways before substantial rainfall from the hurricane was expected to arrive. Hourly records of rainfall rates and accumulation for past hurricanes indicate that rates high enough to surpass drainage capabilities normally parallel in time the arrival of sustained tropical storm-force winds. Utilizing this as an assumption of the timing of freshwater roadway inundation, the pre-landfall hazards time quantification for sustained tropical storm-force winds will also compensate for early rainfall inundation of evacuation routes.

Those roadways known historically to be vulnerable from freshwater flooding have been identified by the county and municipal emergency management/law enforcement/ emergency response personnel. These routes, including those which were inundated or forced to close during recent flooding events or are within a 100 Year Flood Plain as identified by FEMA, are presented in a map below.

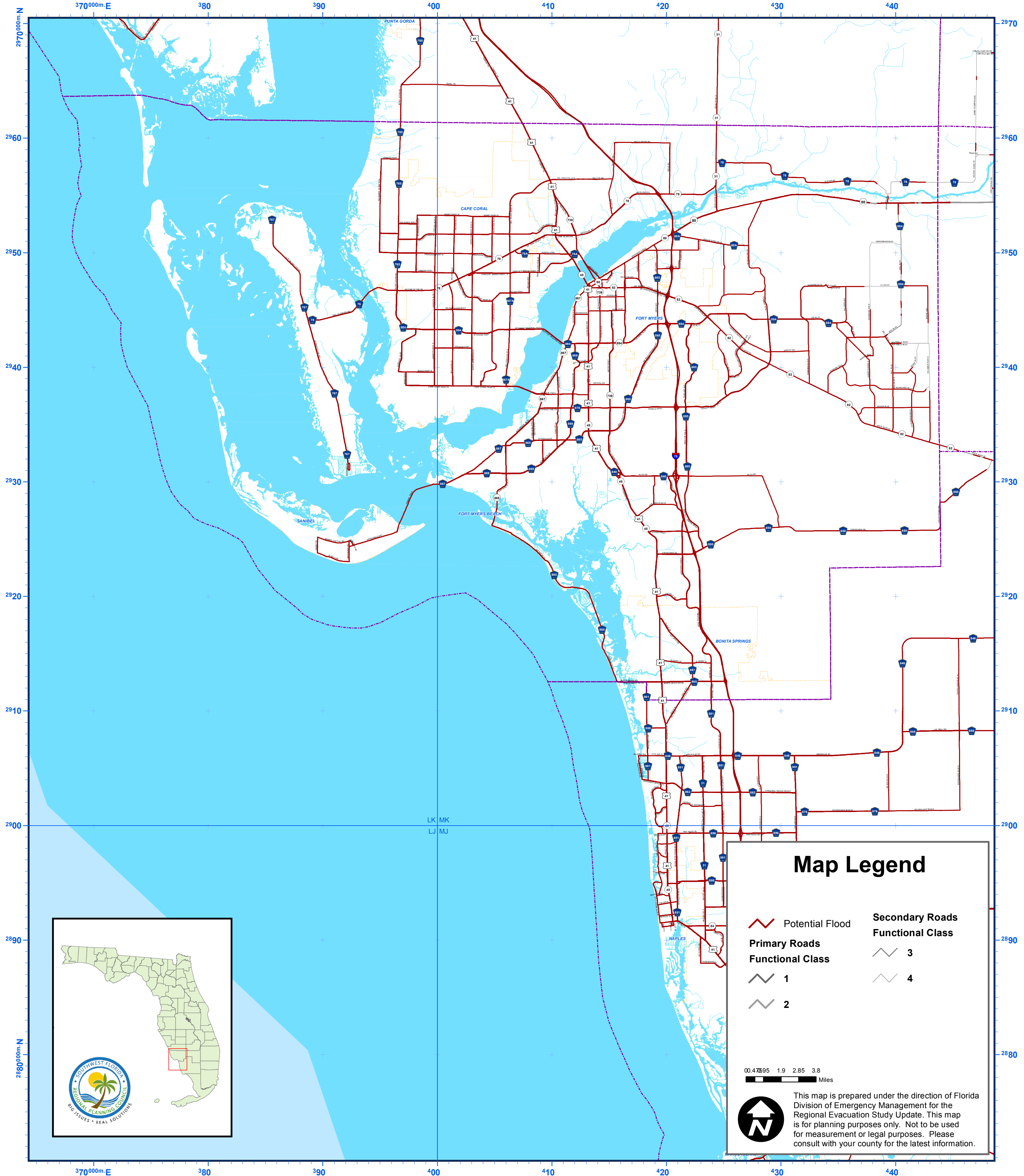




# Lee County

## Potential Roadway Flooding

2016 Evacuation Study Summary Update



## **Wildfire**

In the last decade, there have been on average 3,361 wildfires a year throughout the State of Florida (Florida Forest Service, 2011). Although fire is a naturally occurring element in Florida ecosystems, the continued development of housing and infrastructure within wildland areas and forests presents a wildfire hazard that will continue to escalate as residential development continues to encroach on natural areas.





# Lee County

## Wildfire Level of Concern

2016 Evacuation Study Summary Update





## **F. Critical Facilities Analysis**

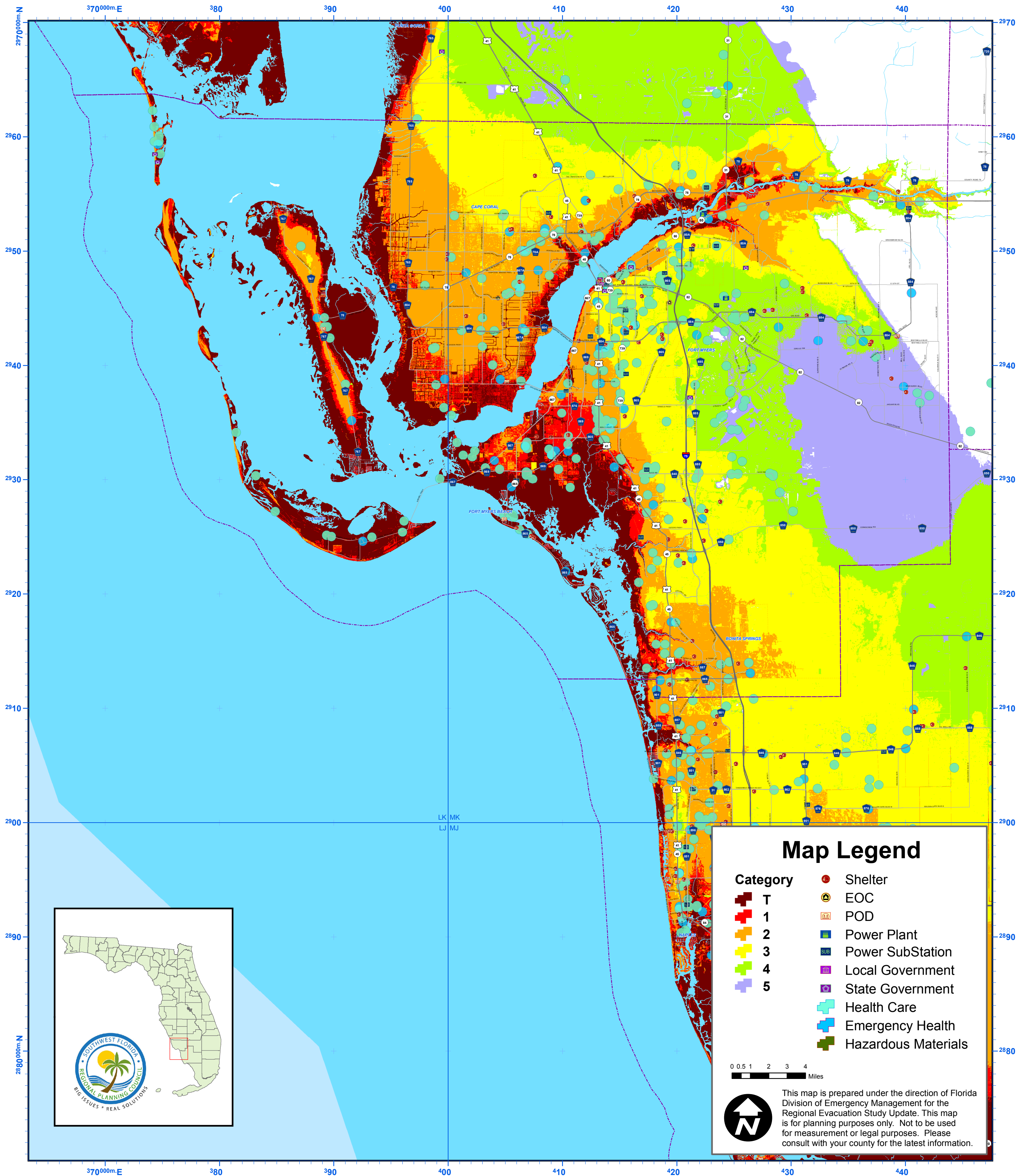
Since the release of the original Regional Evacuation Study Program as part of the statewide update in 2010, the Florida Division of Emergency Management (FDEM) has maintained a critical facilities database for the entire State. FDEM coordinates the update and maintenance of this data.

The Critical Facility Inventory (Data base) includes a comprehensive list of critical facilities identified by the State and County Emergency Management Agencies. This inventory is not published as part of the report. However, selected facilities which may require evacuation or mitigation are identified in the tables and maps which follow. The tables indicate vulnerability from storm surge (based on the SLOSH model), location in an Evacuation Zone, freshwater flooding (based on the FEMA Flood Maps) and wildfire (Wildfire Interface/Levels of Concern).



# Lee County Critical Facilities

2016 Evacuation Study Summary Update



## Map Legend

### Category

- |  |   |  |                     |
|--|---|--|---------------------|
|  | T |  | Shelter             |
|  | 1 |  | EOC                 |
|  | 2 |  | POD                 |
|  | 3 |  | Power Plant         |
|  | 4 |  | Power SubStation    |
|  | 5 |  | Local Government    |
|  |   |  | State Government    |
|  |   |  | Health Care         |
|  |   |  | Emergency Health    |
|  |   |  | Hazardous Materials |

0 0.5 1 2 3 4  
Miles



This map is prepared under the direction of Florida Division of Emergency Management for the Regional Evacuation Study Update. This map is for planning purposes only. Not to be used for measurement or legal purposes. Please consult with your county for the latest information.

STATEWIDE REGIONAL EVACUATION STUDY – SOUTHWEST FLORIDA  
LEE COUNTY APPENDIX

**Table F1**  
**Lee County Health Care Vulnerability Assessment**

| FACILITY TYPE             | NAME                              | ADDRESS                         | CITY              | ZIP   | DEM* | STORM<br>SURGE<br>CAT | EVAC<br>ZONE | FLOOD<br>ZONE | FIRE                   |
|---------------------------|-----------------------------------|---------------------------------|-------------------|-------|------|-----------------------|--------------|---------------|------------------------|
| ADULT FAMILY<br>CARE HOME | DOUGLAS, CHERYL                   | 919 COMMODORE ST                | LEHIGH<br>ACRES   |       | 33.3 | 5                     | E            | X             |                        |
| ADULT FAMILY<br>CARE HOME | KETTLE, NADINE ANN ORINTHEA       | 317 PENNFIELD ST                | LEHIGH<br>ACRES   |       | 33.2 | 5                     | E            | X             |                        |
| ADULT FAMILY<br>CARE HOME | WILLIAMS, CHARMAINE               | 420 PUTNAM AVE                  | LEHIGH<br>ACRES   |       | 33.0 | 5                     | E            | X             |                        |
| ADULT FAMILY<br>CARE HOME | LEMAISTRE, ROSEMONDE              | 4001 8TH ST SW                  | LEHIGH<br>ACRES   |       | 28.0 | 5                     | E            | X             |                        |
| ADULT FAMILY<br>CARE HOME | HOPE CARE CENTER - LEHIGH ACRES   | 1201 WINGS WAY                  | LEHIGH<br>ACRES   | 33936 | 25.7 | 4                     | E            | X             | 8.0743<br>-<br>10.7626 |
| ADULT FAMILY<br>CARE HOME | RUSSELL, MEGZIE YVONNE            | 1902 E 6TH ST                   | LEHIGH<br>ACRES   |       | 25.0 |                       | NC           | X             |                        |
| ADULT FAMILY<br>CARE HOME | CHRISTMAS, WILLIE                 | 16691 1ST ST                    | ALVA              |       | 17.8 |                       | NC           | AE            |                        |
| ADULT FAMILY<br>CARE HOME | HOPE CARE CENTER - FORT MYERS     | 2668 WINKLER AVE                | FORT MYERS        | 33901 | 17.3 | 3                     | C            | X             |                        |
| ADULT FAMILY<br>CARE HOME | LEWIS, SOPHIE MAE                 | 1774 VERONICA<br>SHOEMAKER BLVD | FORT MYERS        |       | 16.3 | 3                     | C            | X             |                        |
| ADULT FAMILY<br>CARE HOME | ALMAZAN, CARMELITA B.             | 1411 NW 15TH TER                | CAPE CORAL        |       | 14.7 | 2                     | B            | X             |                        |
| ADULT FAMILY<br>CARE HOME | MILLENNIUM HOUSE OF SW<br>FLORIDA | 8951 BONITA BEACH<br>RD SE      | BONITA<br>SPRINGS | 34135 | 12.7 | 2                     | B            | X             |                        |
| ADULT FAMILY<br>CARE HOME | LOVING HEART ADULT DAY CARE       | 5711 INDEPENDENCE<br>CIR        | FORT MYERS        | 33912 | 12.4 | 2                     | B            | AE            |                        |

STATEWIDE REGIONAL EVACUATION STUDY – SOUTHWEST FLORIDA  
LEE COUNTY APPENDIX

| FACILITY TYPE             | NAME                                       | ADDRESS                                | CITY       | ZIP   | DEM* | STORM<br>SURGE<br>CAT | EVAC<br>ZONE | FLOOD<br>ZONE | FIRE                  |
|---------------------------|--|--|------------|-------|------|-----------------------|--------------|---------------|-----------------------|
| ADULT FAMILY<br>CARE HOME | DECKER, CRISTINA M.                        | 208 SW 20TH ST                         | CAPE CORAL |       | 12.3 | 2                     | B            | X             |                       |
| ADULT FAMILY<br>CARE HOME | BACHNER, FELIZA                            | 520 NE 19TH CT                         | CAPE CORAL |       | 12.2 | 2                     | B            | X             |                       |
| ADULT FAMILY<br>CARE HOME | SENIOR FRIENDSHIP CENTERS OF<br>LEE COUNTY | 5272 SUMMERLIN<br>COMMONS WAY          | FORT MYERS | 33907 | 11.9 | 2                     | B            | X             | 2.7152<br>-<br>3.6067 |
| ADULT FAMILY<br>CARE HOME | SINGH, BAGWANDAI                           | 2103 HANCOCK<br>BRIDGE PKWY            | CAPE CORAL |       | 11.7 | 2                     | B            | X             |                       |
| ADULT FAMILY<br>CARE HOME | HUNT, CAROLYN LORRAINE                     | 205 SE 20TH CT                         | CAPE CORAL |       | 10.6 | 2                     | B            | X             |                       |
| ADULT FAMILY<br>CARE HOME | CHOICES IN LIVING ADULT DAY<br>CARE        | 3812 SKYLINE BLVD                      | CAPE CORAL | 33914 | 8.8  | 2                     | B            | X             |                       |
| ADULT FAMILY<br>CARE HOME | ORIA, ESTELA V                             | 1439 SE 15TH ST                        | CAPE CORAL |       | 8.2  | 2                     | B            | X             |                       |
| ADULT FAMILY<br>CARE HOME | NAPOLEON, DENICE                           | 4328 NW 27TH TER                       | CAPE CORAL |       | 8.1  | 2                     | A            | AE            |                       |
| ADULT FAMILY<br>CARE HOME | FAMILY OPTIONS OF FLORIDA                  | 12650 WORLD PLAZA<br>LN BLDG 72 UNIT 1 | FORT MYERS | 33907 | 8.0  | 2                     | A            | X             |                       |
| ADULT FAMILY<br>CARE HOME | DESMORNES, JOSEPH                          | 2621 SW 37TH TER                       | CAPE CORAL |       | 7.8  | 2                     | B            | AE            |                       |
| ADULT FAMILY<br>CARE HOME | SUNRISE COMMUNITY - FORT<br>MYERS          | 6324 CORPORATE CT                      | FORT MYERS | 33919 | 7.6  | 2                     | A            | AE            |                       |
| ADULT FAMILY<br>CARE HOME | HOWELL, KEVIN LORNE                        | 6410 PGA DR                            | FORT MYERS |       | 7.2  | 2                     | A            | X             |                       |
| ADULT FAMILY<br>CARE HOME | TOPIC, WALTER                              | 4231 ERINDALE DR                       | FORT MYERS |       | 4.9  | 1                     | B            | AE            |                       |



STATEWIDE REGIONAL EVACUATION STUDY – SOUTHWEST FLORIDA  
LEE COUNTY APPENDIX

| FACILITY TYPE                    | NAME  | ADDRESS                           | CITY              | ZIP   | DEM* | STORM<br>SURGE<br>CAT | EVAC<br>ZONE | FLOOD<br>ZONE | FIRE                   |
|----------------------------------|---|-----------------------------------|-------------------|-------|------|-----------------------|--------------|---------------|------------------------|
| AMBULATORY<br>SURGICAL<br>CENTER | SPECIALISTS IN UROLOGY SURGERY<br>CENTER - FORT MYERS | 4571 COLONIAL BLVD                | FORT MYERS        | 33966 | 21.2 | 4                     | C            | X             |                        |
| AMBULATORY<br>SURGICAL<br>CENTER | BONITA COMMUNITY HEALTH<br>CENTER                     | 3501 HEALTH CENTER<br>BLVD        | BONITA<br>SPRINGS | 34135 | 18.0 | 3                     | C            | X             | 10.7627<br>- 100.0     |
| AMBULATORY<br>SURGICAL<br>CENTER | ST MARK'S SURGICAL CENTER                             | 6820 INTERNATIONAL<br>CENTER BLVD | FORT MYERS        | 33919 | 16.7 | 3                     | C            | AE            | 8.0743<br>-<br>10.7626 |
| AMBULATORY<br>SURGICAL<br>CENTER | LEE ISLAND COAST SURGERY<br>CENTER                    | 4035 EVANS AVE                    | FORT MYERS        | 33901 | 15.8 | 3                     | C            | X             |                        |
| AMBULATORY<br>SURGICAL<br>CENTER | SWFL INSTITUTE OF AMBULATORY<br>SURGERY               | 3700 CENTRAL AVE                  | FORT MYERS        | 33901 | 15.5 | 3                     | C            | X             |                        |
| AMBULATORY<br>SURGICAL<br>CENTER | SURGICARE CENTER                                      | 4101 EVANS AVE                    | FORT MYERS        | 33901 | 15.3 | 3                     | C            | X             |                        |
| AMBULATORY<br>SURGICAL<br>CENTER | CENTER FOR SPECIALIZED SURGERY<br>AT FT MYERS         | 2565 CLEVELAND AVE                | FORT MYERS        | 33901 | 15.1 | 3                     | C            | X             |                        |
| AMBULATORY<br>SURGICAL<br>CENTER | DERMATOLOGIC & COSMETIC<br>SURGERY CENTER             | 2666 SWAMP<br>CABBAGE CT          | FORT MYERS        | 33901 | 14.5 | 3                     | C            | X             |                        |
| AMBULATORY<br>SURGICAL<br>CENTER | FORT MYERS ENDOSCOPY CENTER                           | 5050 MASON CORBIN<br>CT           | FORT MYERS        | 33907 | 13.8 | 2                     | B            | X             |                        |
| AMBULATORY<br>SURGICAL<br>CENTER | FORT MYERS EYE SURGERY CENTER                         | 4790 BARKLEY CIR                  | FORT MYERS        | 33907 | 13.3 | 2                     | B            | X             |                        |

STATEWIDE REGIONAL EVACUATION STUDY – SOUTHWEST FLORIDA  
LEE COUNTY APPENDIX

| FACILITY TYPE                    | NAME   | ADDRESS                     | CITY              | ZIP   | DEM* | STORM<br>SURGE<br>CAT | EVAC<br>ZONE | FLOOD<br>ZONE | FIRE              |
|----------------------------------|--|-----------------------------|-------------------|-------|------|-----------------------|--------------|---------------|-------------------|
| AMBULATORY<br>SURGICAL<br>CENTER | BARKLEY SURGICENTER                              | 63 BARKLEY CIR              | FORT MYERS        | 33907 | 13.0 | 2                     | B            | X             |                   |
| AMBULATORY<br>SURGICAL<br>CENTER | ADULT & CHILDREN'S SURGERY<br>CENTER OF SWFL     | 5238 MASON CORBIN<br>CT     | FORT MYERS        | 33907 | 12.2 | 2                     | B            | X             |                   |
| AMBULATORY<br>SURGICAL<br>CENTER | CAPE CORAL SURGERY CENTER                        | 2721 DEL PRADO BLVD         | CAPE CORAL        | 33904 | 12.0 | 2                     | A            | X             |                   |
| AMBULATORY<br>SURGICAL<br>CENTER | CAPE HEALTH SURGERY CENTER                       | 665 DEL PRADO BLVD<br>S     | CAPE CORAL        | 33990 | 11.6 | 2                     | B            | X             |                   |
| AMBULATORY<br>SURGICAL<br>CENTER | EYE SPECIALISTS LASER & SURGERY<br>CENTER        | 12453 S CLEVELAND<br>AVE    | FORT MYERS        | 33907 | 11.2 | 2                     | B            | X             |                   |
| AMBULATORY<br>SURGICAL<br>CENTER | SPECIALISTS IN UROLOGY SURGERY<br>CENTER - NORTH | 28930 TRAILS EDGE<br>BLVD   | BONITA<br>SPRINGS | 34134 | 11.2 | 2                     | B            | AE            | 5.129 -<br>8.0742 |
| AMBULATORY<br>SURGICAL<br>CENTER | GLADIOLUS SURGERY CENTER                         | 7431 GLADIOLUS DR           | FORT MYERS        | 33908 | 10.2 | 2                     | A            | AE            | 3.6068<br>- 5.128 |
| AMBULATORY<br>SURGICAL<br>CENTER | UNIVERSITY EYE SURGERY CENTER                    | 13051 UNIVERSITY DR         | FORT MYERS        | 33907 | 9.9  | 2                     | A            | X             |                   |
| AMBULATORY<br>SURGICAL<br>CENTER | SURGERY CENTER OF SOUTHWEST<br>FLORIDA           | 12631 WHITEHALL DR          | FORT MYERS        | 33907 | 9.5  | 2                     | A            | X             |                   |
| AMBULATORY<br>SURGICAL<br>CENTER | RIVERWALK ENDOSCOPY AND<br>SURGERY CENTER        | 8380 RIVERWALK<br>PARK BLVD | FORT MYERS        | 33919 | 9.3  | 2                     | A            | AE            |                   |

STATEWIDE REGIONAL EVACUATION STUDY – SOUTHWEST FLORIDA  
LEE COUNTY APPENDIX

| FACILITY TYPE                    | NAME   | ADDRESS                     | CITY            | ZIP   | DEM* | STORM<br>SURGE<br>CAT | EVAC<br>ZONE | FLOOD<br>ZONE | FIRE                  |
|----------------------------------|--|-----------------------------|-----------------|-------|------|-----------------------|--------------|---------------|-----------------------|
| AMBULATORY<br>SURGICAL<br>CENTER | SUNCOAST SURGERY CENTER                          | 12731 NEW BRITTANY<br>BLVD  | FORT MYERS      | 33907 | 9.1  | 2                     | A            | X             |                       |
| AMBULATORY<br>SURGICAL<br>CENTER | PARK CENTER FOR PROCEDURES                       | 8255 COLLEGE PKWY           | FORT MYERS      | 33919 | 8.8  | 2                     | A            | AE            | 10.7627<br>- 100.0    |
| AMBULATORY<br>SURGICAL<br>CENTER | RIVERWALK SURGERY CENTER                         | 8350 RIVERWALK<br>PARK BLVD | FORT MYERS      | 33919 | 8.7  | 2                     | A            | AE            |                       |
| AMBULATORY<br>SURGICAL<br>CENTER | CENTER FOR DIGESTIVE HEALTH &<br>PAIN MANAGEMENT | 12700 CREEKSIDE LN          | FORT MYERS      | 33919 | 8.4  | 2                     | A            | AE            |                       |
| AMBULATORY<br>SURGICAL<br>CENTER | GULF COAST ENDOSCOPY CENTER -<br>SOUTH           | 7152 COCA SABAL LN          | FORT MYERS      | 33908 | 8.2  | 1                     | A            | AE            | 5.129 -<br>8.0742     |
| AMBULATORY<br>SURGICAL<br>CENTER | ST JOHN'S SURGERY CENTER                         | 8901 CONFERENCE DR          | FORT MYERS      | 33919 | 8.1  | 2                     | A            | X             |                       |
| AMBULATORY<br>SURGICAL<br>CENTER | EYELID SURGERY CENTER                            | 15620 NEW<br>HAMPSHIRE CT   | FORT MYERS      | 33908 | 7.4  | 1                     | A            | AE            |                       |
| AMBULATORY<br>SURGICAL<br>CENTER | EYE SURGERY & LASER CENTER                       | 4120 DEL PRADO BLVD         | CAPE CORAL      | 33904 | 6.5  | 2                     | B            | X             |                       |
| AMBULATORY<br>SURGICAL<br>CENTER | PACAYA BAY SURGERY CENTER                        | 13981 MCGREGOR<br>BLVD      | FORT MYERS      | 33919 | 3.4  | T                     | A            | AE            | 2.7152<br>-<br>3.6067 |
| ASSISTED LIVING<br>FACILITY      | CASA DE LA ROSA                                  | 833 EISENHOWER<br>BLVD      | LEHIGH<br>ACRES |       | 32.8 | 5                     | E            | X             |                       |
| ASSISTED LIVING<br>FACILITY      | STERLING HOUSE - LEHIGH ACRES                    | 1251 BUSINESS WAY           | LEHIGH<br>ACRES |       | 26.7 | 5                     | E            | X             |                       |

STATEWIDE REGIONAL EVACUATION STUDY – SOUTHWEST FLORIDA  
LEE COUNTY APPENDIX

| FACILITY TYPE            | NAME                                    | ADDRESS                    | CITY         | ZIP   | DEM* | STORM<br>SURGE<br>CAT | EVAC<br>ZONE | FLOOD<br>ZONE | FIRE           |
|--------------------------|---|----------------------------|--------------|-------|------|-----------------------|--------------|---------------|----------------|
| ASSISTED LIVING FACILITY | ANTHURIUM                               | 1835 E 12TH ST             | LEHIGH ACRES |       | 23.6 |                       | NC           | X             |                |
| ASSISTED LIVING FACILITY | NEWARK LIVING CENTER                    | 3312 22ND ST W             | LEHIGH ACRES | 33971 | 20.5 | 4                     | C            | X             |                |
| ASSISTED LIVING FACILITY | CLARE BRIDGE - FORT MYERS               | 13565 AMERICAN COLONY BLVD | FORT MYERS   |       | 19.0 | 3                     | C            | X             |                |
| ASSISTED LIVING FACILITY | SHELL POINT VILLAGE - THE ARBOR         | 8100 ARBOR CT              | FORT MYERS   |       | 18.5 | 4                     | A            | AE            |                |
| ASSISTED LIVING FACILITY | PALMS OF FORT MYERS                     | 2674 WINKLER AVE           | FORT MYERS   |       | 16.5 | 3                     | C            | X             |                |
| ASSISTED LIVING FACILITY | HIDDEN OAKS OF FORT MYERS               | 3625 HIDDEN TREE LN        | FORT MYERS   |       | 16.2 | 3                     | C            | X             |                |
| ASSISTED LIVING FACILITY | LA COLONIA                              | 830 NE 10TH LN             | CAPE CORAL   |       | 15.8 | 3                     | B            | X             |                |
| ASSISTED LIVING FACILITY | HANNAH'S HEART ASSISTED LIVING FACILITY | 1909 NW 12TH AVE           | CAPE CORAL   |       | 14.2 | 2                     | B            | X             |                |
| ASSISTED LIVING FACILITY | ANGEL WORKS MANAGEMENT                  | 411 NE 16TH PL             | CAPE CORAL   |       | 13.2 | 2                     | B            | X             |                |
| ASSISTED LIVING FACILITY | VILLA COURT ASSISTED LIVING FACILITY    | 1992 QUEEN ST              | FORT MYERS   |       | 13.2 | 2                     | C            | X             | 5.129 - 8.0742 |
| ASSISTED LIVING FACILITY | PARADISE LOVE ALF                       | 101 NE 9TH CT              | CAPE CORAL   |       | 13.1 | 2                     | B            | X             |                |
| ASSISTED LIVING FACILITY | BARKLEY PLACE                           | 36 BARKLEY CIR             | FORT MYERS   |       | 13.0 | 2                     | B            | X             |                |
| ASSISTED LIVING FACILITY | CLARE BRIDGE - CAPE CORAL               | 911 SANTA BARBARA BLVD     | CAPE CORAL   |       | 12.3 | 2                     | B            | X             |                |
| ASSISTED LIVING FACILITY | CAPE CORAL SHORES                       | 1318 SANTA BARBARA BLVD    | CAPE CORAL   |       | 12.3 | 2                     | B            | X             |                |



STATEWIDE REGIONAL EVACUATION STUDY – SOUTHWEST FLORIDA  
LEE COUNTY APPENDIX

| FACILITY TYPE            | NAME   | ADDRESS                 | CITY           | ZIP   | DEM* | STORM<br>SURGE<br>CAT | EVAC<br>ZONE | FLOOD<br>ZONE | FIRE                  |
|--------------------------|--|-------------------------|----------------|-------|------|-----------------------|--------------|---------------|-----------------------|
| ASSISTED LIVING FACILITY | PONDELLA SERENITY COURT  | 1923 NE 6TH ST          | CAPE CORAL     |       | 12.2 | 2                     | B            | X             |                       |
| ASSISTED LIVING FACILITY | LA COLONIA II  | 637-639 SE 12TH CT      | CAPE CORAL     |       | 11.6 | 2                     | B            | X             |                       |
| ASSISTED LIVING FACILITY | GULF COAST VILLAGE CARE CENTER (GULF COAST VILLAGE ASSISTED LIVING)    | 1333 SANTA BARBARA BLVD | CAPE CORAL     | 33991 | 11.4 | 2                     | B            | X             |                       |
| ASSISTED LIVING FACILITY | WOODLANDS  | 825 SANTA BARBARA BLVD  | CAPE CORAL     |       | 11.3 | 2                     | B            | X             |                       |
| ASSISTED LIVING FACILITY | EMERITUS AT BONITA SPRINGS   | 26850 S BAY DR          | BONITA SPRINGS |       | 11.0 | 2                     | B            | X             |                       |
| ASSISTED LIVING FACILITY | CAPE CHATEAU   | 804 SE 16TH PL          | CAPE CORAL     |       | 10.9 | 2                     | B            | X             |                       |
| ASSISTED LIVING FACILITY | SHELL POINT VILLAGE - THE SPRINGS (SHELL POINT VILLAGE - THE SPRINGSN) | 13901 SHELL POINT PLAZA | FORT MYERS     |       | 10.6 | 2                     | A            | AE            | 2.7152<br>-<br>3.6067 |
| ASSISTED LIVING FACILITY | EMERITUS AT FORT MYERS   | 1896 PARK MEADOW DR     | FORT MYERS     |       | 10.4 | 2                     | A            | X             |                       |
| ASSISTED LIVING FACILITY | STERLING HOUSE OF CAPE CORAL   | 1416 COUNTRY CLUB RD    | CAPE CORAL     |       | 10.3 | 2                     | B            | X             |                       |
| ASSISTED LIVING FACILITY | DORNOCH PLACE DEL PRADO  | 2728 SE 16TH PL         | CAPE CORAL     |       | 10.0 | 2                     | A            | X             |                       |
| ASSISTED LIVING FACILITY | WINDSOR AT CAPE CORAL  | 831 SANTA BARBARA BLVD  | CAPE CORAL     |       | 9.9  | 2                     | B            | X             |                       |
| ASSISTED LIVING FACILITY | SPRINGWOOD COURT   | 12780 KENWOOD LN        | FORT MYERS     |       | 9.7  | 2                     | A            | X             |                       |
| ASSISTED LIVING FACILITY | ARDEN COURTS   | 15950 MCGREGOR BLVD     | FORT MYERS     |       | 9.5  | 2                     | A            | AE            |                       |

STATEWIDE REGIONAL EVACUATION STUDY – SOUTHWEST FLORIDA

LEE COUNTY APPENDIX

| FACILITY TYPE            | NAME                                     | ADDRESS                 | CITY       | ZIP   | DEM* | STORM<br>SURGE<br>CAT | EVAC<br>ZONE | FLOOD<br>ZONE | FIRE            |
|--------------------------|--|-------------------------|------------|-------|------|-----------------------|--------------|---------------|-----------------|
| ASSISTED LIVING FACILITY | BARRINGTON TERRACE - FT MYERS            | 9731 COMMERCE CENTER CT | FORT MYERS |       | 9.2  | 2                     | A            | AE            |                 |
| ASSISTED LIVING FACILITY | JOYFUL LIFE ASSISTED LIVING FACILITY     | 3302 SW 1ST AVE         | CAPE CORAL |       | 9.2  | 2                     | B            | X             |                 |
| ASSISTED LIVING FACILITY | CALUSA HARBOUR                           | 2525 E 1ST ST           | FORT MYERS | 33901 | 9.1  | 2                     | B            | AE            |                 |
| ASSISTED LIVING FACILITY | EMERITUS AT THE LAKES                    | 7460 LAKE BREEZE DR     | FORT MYERS |       | 8.1  | 2                     | A            | AE            |                 |
| ASSISTED LIVING FACILITY | OMEGA GROUP HOME                         | 1209 NW 35TH PL         | CAPE CORAL |       | 8.1  | 2                     | A            | AE            |                 |
| ASSISTED LIVING FACILITY | CYPRESS COVE AT HEALTH PARK - THE INN    | 10300 CYPRESS COVE DR   | FORT MYERS |       | 7.9  | 2                     | A            | AE            | 5.129 - 8.0742  |
| ASSISTED LIVING FACILITY | SRI AT HEALTHPARK                        | 9461 HEALTHPARK CIR     | FORT MYERS |       | 7.8  | 1                     | A            | AE            | 2.7152 - 3.6067 |
| ASSISTED LIVING FACILITY | STERLING HOUSE - FORT MYERS              | 14521 LAKEWOOD BLVD     | FORT MYERS |       | 7.8  | 1                     | A            | AE            |                 |
| ASSISTED LIVING FACILITY | VILLAGE ALF I (VILLAGE ALF I, CORP, THE) | 301 KAMAL PKWY          | CAPE CORAL |       | 7.7  | 2                     | B            | X             |                 |
| ASSISTED LIVING FACILITY | CAPE VILLA                               | 4216 SW 5TH PL          | CAPE CORAL |       | 7.5  | 2                     | B            | AE            |                 |
| ASSISTED LIVING FACILITY | CAPE WEST                                | 4614-4616 SW 7TH PL     | CAPE CORAL |       | 6.7  | 1                     | B            | AE            |                 |
| ASSISTED LIVING FACILITY | SHELL POINT VILLAGE - KING'S CROWN       | 3699 KINGS CROWN CT     | FORT MYERS |       | 6.4  | 1                     | A            | AE            |                 |
| ASSISTED LIVING FACILITY | VILLA PALMS                              | 6722 WINKLER RD         | FORT MYERS |       | 6.0  | 1                     | A            | AE            |                 |

STATEWIDE REGIONAL EVACUATION STUDY – SOUTHWEST FLORIDA  
LEE COUNTY APPENDIX

| FACILITY TYPE                   | NAME  | ADDRESS                        | CITY                | ZIP   | DEM* | STORM<br>SURGE<br>CAT | EVAC<br>ZONE | FLOOD<br>ZONE | FIRE                  |
|---------------------------------|---|--------------------------------|---------------------|-------|------|-----------------------|--------------|---------------|-----------------------|
| ASSISTED LIVING<br>FACILITY     | JUNIPER VILLAGE AT CAPE CORAL                               | 4920 VICEROY CT                | CAPE CORAL          |       | 5.6  | 1                     | A            | AE            |                       |
| ASSISTED LIVING<br>FACILITY     | AVALON ASSISTED LIVING                                      | 2580 FIRST ST                  | FORT MYERS          |       | 3.8  | T                     | B            | AE            |                       |
| BIRTH CENTER                    | BABYLOVE BIRTH CENTER                                       | 3046 DEL PRADO BLVD<br>S       | CAPE CORAL          |       | 8.2  | 2                     | B            | X             |                       |
| EMERGENCY<br>MEDICAL<br>SERVICE | LEHIGH ACRES FIRE ST 105 (LEHIGH<br>ACRES ALS - RESCUE 105) | 636 THOMAS<br>SHERWIN AVE S    | LEHIGH<br>ACRES     | 33936 | 31.0 | 5                     | E            | X             |                       |
| EMERGENCY<br>MEDICAL<br>SERVICE | LEHIGH ACRES FIRE ST 104 (LEHIGH<br>ACRES ALS - RESCUE 104) | 3102 SW 16TH ST                | LEHIGH<br>ACRES     | 33971 | 29.4 | 5                     | E            | X             | 10.7627<br>- 100.0    |
| EMERGENCY<br>MEDICAL<br>SERVICE | LEHIGH ACRES FIRE ST 103 (LEHIGH<br>ACRES ALS - RESCUE 103) | 308 GUNNERY RD S               | LEHIGH<br>ACRES     | 33971 | 26.6 | 5                     | D            | X             |                       |
| EMERGENCY<br>MEDICAL<br>SERVICE | LEHIGH ACRES FIRE ST 102 (LEHIGH<br>ACRES ALS - RESCUE 102) | 11 S HOMESTEAD RD              | LEHIGH<br>ACRES     | 33936 | 26.3 | 4                     | E            | X             |                       |
| EMERGENCY<br>MEDICAL<br>SERVICE | LEHIGH ACRES FIRE ST 101 (LEHIGH<br>ACRES ALS - RESCUE 101) | 1000 JOEL BLVD                 | LEHIGH<br>ACRES     | 33972 | 25.3 |                       | NC           | AE            |                       |
| EMERGENCY<br>MEDICAL<br>SERVICE | CITY OF FORT MYERS FD ST 15<br>(MEDIC 23)                   | 9700 TREELINE AVE              | FORT MYERS          | 33913 | 23.8 | 4                     | D            | AE            | 2.7152<br>-<br>3.6067 |
| EMERGENCY<br>MEDICAL<br>SERVICE | SAN CARLOS PARK FIRE ST 53<br>(MEDIC 25)                    | 19591 BEN HILL<br>GRIFFIN PKWY | FORT MYERS          | 33913 | 20.8 | 3                     | C            | X             | 3.6068<br>- 5.128     |
| EMERGENCY<br>MEDICAL<br>SERVICE | NORTH FORT MYERS FD ST 4<br>(MEDIC 17)                      | 2900 TRAIL DAIRY CIR           | NORTH FORT<br>MYERS | 33917 | 20.3 | 3                     | C            | X             | 10.7627<br>- 100.0    |

STATEWIDE REGIONAL EVACUATION STUDY – SOUTHWEST FLORIDA  
LEE COUNTY APPENDIX

| FACILITY TYPE                   | NAME                                    | ADDRESS                           | CITY                | ZIP   | DEM* | STORM<br>SURGE<br>CAT | EVAC<br>ZONE | FLOOD<br>ZONE | FIRE                  |
|---------------------------------|---|-----------------------------------|---------------------|-------|------|-----------------------|--------------|---------------|-----------------------|
| EMERGENCY<br>MEDICAL<br>SERVICE | FORT MYERS FD ST 16 (MEDIC 18)          | 3980 VERONICA S<br>SHOEMAKER BLVD | FORT MYERS          | 33916 | 18.4 | 3                     | C            | AE            | 10.7627<br>- 100.0    |
| EMERGENCY<br>MEDICAL<br>SERVICE | TICE FD ST 211 (MEDIC 26)               | 9351 WORKMEN WAY                  | FORT MYERS          | 33905 | 17.6 | 3                     | C            | X             | 5.129 -<br>8.0742     |
| EMERGENCY<br>MEDICAL<br>SERVICE | BONITA SPRINGS FD ST 24 (MEDIC<br>6)    | 27701 BONITA<br>GRANDE DR         | BONITA<br>SPRINGS   | 34135 | 17.5 | 3                     | C            | X             | 5.129 -<br>8.0742     |
| EMERGENCY<br>MEDICAL<br>SERVICE | LMHS - LEE MEMORIAL HOSPITAL<br>(T03)   | 2776 CLEVELAND AVE                | FORT MYERS          | 33908 | 16.5 | 3                     | B            | X             |                       |
| EMERGENCY<br>MEDICAL<br>SERVICE | MEDIC 31                                | 2860 GARDEN ST                    | NORTH FORT<br>MYERS | 33917 | 15.7 | 3                     | C            | X             |                       |
| EMERGENCY<br>MEDICAL<br>SERVICE | CAPE CORAL FD ST 5 (MEDIC 24)           | 1029 DIPLOMAT PKWY<br>E           | CAPE CORAL          | 33909 | 15.0 | 3                     | B            | X             |                       |
| EMERGENCY<br>MEDICAL<br>SERVICE | ESTERO FIRE ST 43 (MEDIC 21)            | 21510 THREE OAKS<br>PKWY          | ESTERO              | 33928 | 14.8 | 3                     | C            | AE            | 2.7152<br>-<br>3.6067 |
| EMERGENCY<br>MEDICAL<br>SERVICE | SAN CARLOS PARK FIRE ST 51<br>(MEDIC 9) | 8013 SANIBEL BLVD                 | FORT MYERS          | 33912 | 14.7 | 2                     | B            | X             |                       |
| EMERGENCY<br>MEDICAL<br>SERVICE | BONITA SPRINGS FD ST 23 (MEDIC<br>13)   | 25001 CHAMBER OF<br>COMMERCE DR   | BONITA<br>SPRINGS   | 34135 | 14.5 | 2                     | B            | X             |                       |
| EMERGENCY<br>MEDICAL<br>SERVICE | BONITA SPRINGS FD ST 22 (MEDIC<br>37)   | 28055 MANGO DR                    | BONITA<br>SPRINGS   | 34134 | 14.3 | 3                     | B            | X             |                       |

STATEWIDE REGIONAL EVACUATION STUDY – SOUTHWEST FLORIDA  
LEE COUNTY APPENDIX

| FACILITY TYPE                   | NAME                                     | ADDRESS                            | CITY                | ZIP   | DEM* | STORM<br>SURGE<br>CAT | EVAC<br>ZONE | FLOOD<br>ZONE | FIRE                  |
|---------------------------------|--|------------------------------------|---------------------|-------|------|-----------------------|--------------|---------------|-----------------------|
| EMERGENCY<br>MEDICAL<br>SERVICE | CITY OF FORT MYERS FD ST 11<br>(MEDIC 2) | 2404 DR MARTIN<br>LUTHER KING BLVD | FORT MYERS          | 33901 | 14.3 | 3                     | C            | X             |                       |
| EMERGENCY<br>MEDICAL<br>SERVICE | CAPE CORAL FD ST 8 (MEDIC 28)            | 707 SW 1ST ST                      | CAPE CORAL          | 33993 | 14.2 | 3                     | B            | X             |                       |
| EMERGENCY<br>MEDICAL<br>SERVICE | CAPE CORAL FD ST 3 (MEDIC 30)            | 1627 EVEREST PKWY                  | CAPE CORAL          | 33904 | 14.0 | 3                     | A            | X             |                       |
| EMERGENCY<br>MEDICAL<br>SERVICE | MEDSTAR OPERATIONS MCC 20                | 4682-4700 TERMINAL<br>DR           | FORT MYERS          | 33907 | 12.5 | 2                     | C            | X             |                       |
| EMERGENCY<br>MEDICAL<br>SERVICE | LEE COUNTY SHERIFF<br>HEADQUARTERS (T02) | 14750 SIX MILE<br>CYPRESS PKWY     | FORT MYERS          | 33912 | 12.4 | 2                     | B            | X             |                       |
| EMERGENCY<br>MEDICAL<br>SERVICE | LMHS - CAPE CORAL HOSPITAL<br>(T01)      | 636 DEL PRADO BLVD                 | CAPE CORAL          | 33990 | 12.3 | 2                     | B            | X             |                       |
| EMERGENCY<br>MEDICAL<br>SERVICE | CITY OF FORT MYERS FD ST 12<br>(MEDIC 3) | 1035 TERRY ST                      | FORT MYERS          | 33916 | 11.2 | 2                     | C            | X             |                       |
| EMERGENCY<br>MEDICAL<br>SERVICE | BAYSHORE FIRE ST 131 (MEDIC 19)          | 17350 NALLE RD                     | NORTH FORT<br>MYERS | 33917 | 10.9 | 2                     | B            | X             |                       |
| EMERGENCY<br>MEDICAL<br>SERVICE | MEDIC 12                                 | 2307 HANCOCK<br>BRIDGE PKWY        | CAPE CORAL          | 33909 | 10.9 | 2                     | B            | X             | 2.7152<br>-<br>3.6067 |
| EMERGENCY<br>MEDICAL<br>SERVICE | SOUTH TRAIL FIRE ST 61 (MEDIC 1)         | 2100 CRYSTAL DR                    | FORT MYERS          | 33907 | 10.8 | 2                     | B            | X             |                       |

STATEWIDE REGIONAL EVACUATION STUDY – SOUTHWEST FLORIDA  
LEE COUNTY APPENDIX

| FACILITY TYPE                   | NAME  | ADDRESS              | CITY             | ZIP   | DEM* | STORM<br>SURGE<br>CAT | EVAC<br>ZONE | FLOOD<br>ZONE | FIRE                   |
|---------------------------------|---|----------------------|------------------|-------|------|-----------------------|--------------|---------------|------------------------|
| EMERGENCY<br>MEDICAL<br>SERVICE | ALVA FIRE ST 121 (ALVA MEDIC)   | 2660 STYLES RD       | ALVA             | 33920 | 10.7 | 3                     | D            | X             |                        |
| EMERGENCY<br>MEDICAL<br>SERVICE | IONA MCGREGOR FD ST 74 (MEDIC 20)   | 6061 S POINTE BLVD   | FORT MYERS       | 33919 | 10.3 | 2                     | A            | X             |                        |
| EMERGENCY<br>MEDICAL<br>SERVICE | IONA MCGREGOR FD ST 72 (MEDIC 15)   | 16551 MCGREGOR BLVD  | FORT MYERS       | 33908 | 9.1  | 2                     | A            | AE            |                        |
| EMERGENCY<br>MEDICAL<br>SERVICE | SAN CARLOS PARK FIRE ST 52 (MEDIC 33)                                       | 16901 ISLAND PARK RD | FORT MYERS       | 33908 | 8.5  | 1                     | A            | AE            |                        |
| EMERGENCY<br>MEDICAL<br>SERVICE | IONA MCGREGOR FD ST 73 (MEDIC 8)  | 15961 WINKLER RD     | FORT MYERS       | 33908 | 8.4  | 2                     | A            | AE            | 8.0743<br>-<br>10.7626 |
| EMERGENCY<br>MEDICAL<br>SERVICE | MATLACHA-PINE ISLAND FIRE ST 152 (LEE COUNTY EMS - PINE ISLAND FIRE ST 152) | 5015 STRINGFELLOW RD | SAINT JAMES CITY | 33956 | 8.2  | 2                     | A            | AE            | 5.129 -<br>8.0742      |
| EMERGENCY<br>MEDICAL<br>SERVICE | LEE COUNTY SHERIFF'S OFFICE - NORTH DISTRICT (ALPHA) (MEDIC 7)              | 121 PONDELLA RD      | NORTH FORT MYERS | 33903 | 7.6  | 2                     | A            | AE            | 8.0743<br>-<br>10.7626 |
| EMERGENCY<br>MEDICAL<br>SERVICE | MATLACHA-PINE ISLAND FIRE ST 151 (MEDIC 10)                                 | 5700 PINE ISLAND RD  | BOKEELIA         | 33922 | 7.2  | 2                     | A            | AE            |                        |
| EMERGENCY<br>MEDICAL<br>SERVICE | CAPE CORAL FD ST 6 (MEDIC 14)   | 4540 CHIQUITA BLVD S | CAPE CORAL       | 33914 | 7.1  | 2                     | B            | AE            |                        |
| EMERGENCY<br>MEDICAL<br>SERVICE | SANIBEL FIRE ST 171 (MEDIC 5)   | 2351 PALM RIDGE RD   | SANIBEL          | 33957 | 7.1  | 2                     | A            | AE            |                        |



STATEWIDE REGIONAL EVACUATION STUDY – SOUTHWEST FLORIDA  
LEE COUNTY APPENDIX

| FACILITY TYPE                   | NAME  | ADDRESS                      | CITY                | ZIP   | DEM* | STORM<br>SURGE<br>CAT | EVAC<br>ZONE | FLOOD<br>ZONE | FIRE |
|---------------------------------|---|------------------------------|---------------------|-------|------|-----------------------|--------------|---------------|------|
| EMERGENCY<br>MEDICAL<br>SERVICE | FORT MYERS BEACH FIRE ST 33 (ALS<br>AT FMB FIRE ST 33)      | 121 LENELL RD                | FORT MYERS<br>BEACH | 33931 | 6.9  | 1                     | A            | AE            |      |
| EMERGENCY<br>MEDICAL<br>SERVICE | CAPE CORAL FD ST 1 (MEDIC 4)                                | 4610 CORONADO<br>PKWY        | CAPE CORAL          | 33904 | 6.5  | 1                     | B            | AE            |      |
| EMERGENCY<br>MEDICAL<br>SERVICE | FORT MYERS BEACH FIRE ST 31 (ALS<br>AT FMB FIRE STATION 31) | 3043 ESTERO BLVD             | FORT MYERS<br>BEACH | 33931 | 5.5  | T                     | A            | VE            |      |
| EMERGENCY<br>MEDICAL<br>SERVICE | FORT MYERS BEACH FIRE ST 32 (ALS<br>AT FMB FIRE STATION 32) | 17891 SAN CARLOS<br>BLVD     | FORT MYERS<br>BEACH | 33931 | 5.2  | T                     | A            | AE            |      |
| EMERGENCY<br>MEDICAL<br>SERVICE | BOCA GRANDE FD ST 231 (MEDIC<br>16)                         | 360 E RAILROAD AVE           | BOCA<br>GRANDE      | 33921 | 5.0  | 2                     | A            | AE            |      |
| EMERGENCY<br>MEDICAL<br>SERVICE | DIVISION OF FORESTRY (MEDIC 11)                             | 10941 PALM BEACH<br>BLVD     | FORT MYERS          | 33905 | 4.8  | 1                     | B            | AE            |      |
| EMERGENCY<br>MEDICAL<br>SERVICE | PINE RIDGE GOVERNMENT<br>COMPLEX (MEDIC 27)                 | 15650 PINE RIDGE RD          | FORT MYERS          | 33908 | 3.9  | 1                     | A            | AE            |      |
| END-STAGE<br>RENAL DISEASE      | LEHIGH ACRES DIALYSIS                                       | 2814 LEE BLVD STE 16         | LEHIGH<br>ACRES     |       | 26.7 | 5                     | C            | X             |      |
| END-STAGE<br>RENAL DISEASE      | LEHIGH KIDNEY CARE CENTER                                   | 3227 LEE BLVD                | LEHIGH<br>ACRES     |       | 25.9 | 5                     | C            | X             |      |
| END-STAGE<br>RENAL DISEASE      | GATEWAY DIALYSIS  | 5705 LEE BLVD                | LEHIGH<br>ACRES     |       | 23.9 | 4                     | D            | X             |      |
| END-STAGE<br>RENAL DISEASE      | FORT MYERS DIALYSIS   | 4220 EXECUTIVE CIR<br>STE 38 | FORT MYERS          |       | 17.2 | 3                     | C            | AE            |      |

STATEWIDE REGIONAL EVACUATION STUDY – SOUTHWEST FLORIDA  
LEE COUNTY APPENDIX

| FACILITY TYPE              | NAME  | ADDRESS                         | CITY                | ZIP   | DEM* | STORM<br>SURGE<br>CAT | EVAC<br>ZONE | FLOOD<br>ZONE | FIRE                   |
|----------------------------|---|---------------------------------|---------------------|-------|------|-----------------------|--------------|---------------|------------------------|
| END-STAGE<br>RENAL DISEASE | FORT MYERS NORTH DIALYSIS   | 16101 N CLEVELAND<br>AVE        | NORTH FORT<br>MYERS |       | 16.5 | 3                     | B            | X             |                        |
| END-STAGE<br>RENAL DISEASE | BONITA SPRINGS DIALYSIS   | 9134 BONITA BEACH<br>RD         | BONITA<br>SPRINGS   |       | 13.8 | 2                     | B            | X             |                        |
| END-STAGE<br>RENAL DISEASE | CAPE CORAL NORTH DIALYSIS   | 1315 SE 8TH TERRACE             | CAPE CORAL          |       | 9.3  | 2                     | B            | X             |                        |
| END-STAGE<br>RENAL DISEASE | CAPE CORAL SOUTH DIALYSIS   | 3046 DEL PRADO BLVD<br>S STE 4A | CAPE CORAL          |       | 8.2  | 2                     | B            | X             |                        |
| END-STAGE<br>RENAL DISEASE | FORT MYERS SOUTH DIALYSIS   | 8850 GLADIOLUS DR               | FORT MYERS          |       | 5.1  | 1                     | A            | AE            |                        |
| END-STAGE<br>RENAL DISEASE | BMA OF SOUTH FORT MYERS   | 9400 GLADIOLUS DR<br>STE 200    | FORT MYERS          |       | 4.3  | 1                     | A            | AE            |                        |
| HOSPICE                    | HOPE CARE CENTER - LEHIGH ACRES<br>(HOPE HOSPICE AND COMMUNITY<br>SERVICES) | 1201 WINGS WAY                  | LEHIGH<br>ACRES     | 33936 | 25.7 | 4                     | E            | X             | 8.0743<br>-<br>10.7626 |
| HOSPICE                    | HOPE CARE CENTER - LEHIGH ACRES<br>(HOPE HOSPICE AND COMMUNITY<br>SERVICES) | 1201 WINGS WAY                  | LEHIGH<br>ACRES     | 33936 | 25.7 | 4                     | E            | X             | 8.0743<br>-<br>10.7626 |
| HOSPICE                    | HOPE HOSPICE AND COMMUNITY<br>SERVICES                                      | 2430 DIPLOMAT PKWY<br>E         | CAPE CORAL          | 33909 | 13.2 | 2                     | B            | X             | 3.6068<br>- 5.128      |
| HOSPICE                    | HOPE HOSPICE AND COMMUNITY<br>SERVICES                                      | 27200 IMPERIAL PKWY             | BONITA<br>SPRINGS   | 34135 | 12.1 | 2                     | B            | AE            | 5.129 -<br>8.0742      |
| HOSPICE                    | HOPE HOSPICE AND COMMUNITY<br>SERVICES                                      | 9470 Healthpark Circle          | FORT MYERS          | 33908 | 7.1  | 1                     | A            | AE            | 2.7152<br>-<br>3.6067  |
| HOSPITAL                   | LMHS LEE CONVENIENT CARE -<br>PAGE FIELD                                    | 4741-4771 S<br>CLEVELAND AVE    | FORT MYERS          | 33907 | 14.1 | 2                     | C            | X             |                        |
| HOSPITAL                   | LMHS LEE CONVENIENT CARE - PINE<br>ISLAND RD                                | 1682 NE PINE ISLAND<br>RD       | CAPE CORAL          | 33909 | 14.0 | 2                     | B            | X             |                        |

STATEWIDE REGIONAL EVACUATION STUDY – SOUTHWEST FLORIDA  
LEE COUNTY APPENDIX

| FACILITY TYPE                 | NAME                                   | ADDRESS                 | CITY             | ZIP   | DEM* | STORM<br>SURGE<br>CAT | EVAC<br>ZONE | FLOOD<br>ZONE | FIRE                   |
|-------------------------------|--|-------------------------|------------------|-------|------|-----------------------|--------------|---------------|------------------------|
| HOSPITAL                      | PARK ROYAL PSYCHIATRIC HOSPITAL        | 9241 PARK ROYAL DR      | FORT MYERS       | 33908 | 3.8  | 1                     | A            | AE            |                        |
| HOSPITAL -<br>ACUTE CARE      | LEHIGH REGIONAL MEDICAL CENTER         | 1500 LEE BLVD           | LEHIGH ACRES     | 33936 | 24.7 | 5                     | C            | X             |                        |
| HOSPITAL -<br>ACUTE CARE      | LMHS - GULF COAST MEDICAL CENTER       | 13681 DOCTORS WAY       | FORT MYERS       | 33912 | 16.2 | 3                     | C            | AE            |                        |
| HOSPITAL -<br>ACUTE CARE      | LMHS - CAPE CORAL HOSPITAL             | 636 DEL PRADO BLVD      | CAPE CORAL       | 33990 | 12.3 | 2                     | B            | X             |                        |
| HOSPITAL -<br>ACUTE CARE      | LMHS - HEALTHPARK MEDICAL CENTER       | 9981 HEALTHPARK CIR     | FORT MYERS       | 33908 | 9.1  | 2                     | A            | AE            | 8.0743<br>-<br>10.7626 |
| HOSPITAL -<br>TRAUMA          | LMHS - LEE MEMORIAL HOSPITAL           | 2776 CLEVELAND AVE      | FORT MYERS       | 33908 | 16.5 | 3                     | B            | X             |                        |
| HOSPITAL - VA                 | VA CLINIC                              | 3033 WINKLER AVE<br>EXT | FORT MYERS       |       | 18.7 | 3                     | C            | AE            | 5.129 -<br>8.0742      |
| HOSPITAL - VA                 | LEE COUNY VA HEALTHCARE CENTER         | 2489 DIPLOMAT PKWY<br>E | CAPE CORAL       | 33909 | 13.2 | 2                     | B            | X             | 5.129 -<br>8.0742      |
| INTERMEDIATE<br>CARE FACILITY | SANDY PARK DEVELOPMENT CENTER          | 2975 GARDEN ST          | NORTH FORT MYERS | 33917 | 17.7 | 3                     | C            | X             |                        |
| INTERMEDIATE<br>CARE FACILITY | SUFFRIDGE DRIVE GROUP HOME             | 27566 SUFFRIDGE DR      | BONITA SPRINGS   | 34135 | 10.5 | 2                     | B            | X             |                        |
| INTERMEDIATE<br>CARE FACILITY | SUNRISE COMMUNITY - 26TH TERRACE       | 1219 SE 26TH TER        | CAPE CORAL       | 33904 | 8.6  | 2                     | B            | X             |                        |
| INTERMEDIATE<br>CARE FACILITY | SUNRISE COMMUNITY - CAPE CORAL CLUSTER | 2821 PINE ISLAND RD     | CAPE CORAL       | 33991 | 6.2  | 2                     | B            | AE            |                        |
| PUBLIC HEALTH<br>OFFICE       | WIC - LEHIGH ACRES                     | 5624 8TH ST W           | LEHIGH ACRES     | 33971 | 23.3 | 4                     | D            | X             |                        |
| PUBLIC HEALTH<br>OFFICE       | MICHIGAN CLINIC                        | 3920 MICHIGAN AVE       | FORT MYERS       | 33905 | 17.7 | 3                     | C            | X             |                        |

STATEWIDE REGIONAL EVACUATION STUDY – SOUTHWEST FLORIDA  
LEE COUNTY APPENDIX

| FACILITY TYPE                        | NAME   | ADDRESS                   | CITY                | ZIP   | DEM* | STORM<br>SURGE<br>CAT | EVAC<br>ZONE | FLOOD<br>ZONE | FIRE                   |
|--------------------------------------|--|---------------------------|---------------------|-------|------|-----------------------|--------------|---------------|------------------------|
| PUBLIC HEALTH<br>OFFICE              | WIC - SAN CARLOS PARK                        | 18070 S TAMIAMI TRL       | FORT MYERS          | 33908 | 9.8  | 2                     | A            | AE            | 10.7627<br>- 100.0     |
| PUBLIC HEALTH<br>OFFICE              | PONDELLA CLINIC                              | 83 PONDELLA RD            | NORTH FORT<br>MYERS | 33903 | 6.4  | 2                     | A            | AE            |                        |
| RESIDENTIAL<br>TREATMENT<br>FACILITY | LEE MENTAL HEALTH - RUTH<br>COOPER CAMPUS    | 2789 ORTIZ AVE            | FORT MYERS          |       | 22.2 | 4                     | C            | X             |                        |
| SKILLED<br>NURSING<br>FACILITY       | LEHIGH ACRES HEALTHCARE &<br>REHAB CENTER    | 1550 LEE BLVD             | LEHIGH<br>ACRES     |       | 23.4 | 4                     | C            | X             |                        |
| SKILLED<br>NURSING<br>FACILITY       | MANORCARE OF FORT MYERS                      | 13881 EAGLE RIDGE<br>DR   | FORT MYERS          |       | 20.1 | 3                     | C            | X             |                        |
| SKILLED<br>NURSING<br>FACILITY       | WINKLER COURT                                | 3250 WINKLER AVE          | FORT MYERS          |       | 19.1 | 3                     | C            | AE            |                        |
| SKILLED<br>NURSING<br>FACILITY       | LIFE CARE CENTER OF ESTERO                   | 3850 WILLIAMS RD          | ESTERO              |       | 18.3 | 3                     | B            | X             | 8.0743<br>-<br>10.7626 |
| SKILLED<br>NURSING<br>FACILITY       | EVANS HEALTH CARE                            | 3735 EVANS AVE            | FORT MYERS          |       | 15.3 | 3                     | C            | X             |                        |
| SKILLED<br>NURSING<br>FACILITY       | PAGE REHABILITATION AND<br>HEALTHCARE CENTER | 2310 N AIRPORT RD         | FORT MYERS          |       | 15.0 | 3                     | C            | X             |                        |
| SKILLED<br>NURSING<br>FACILITY       | CORAL TRACE                                  | 216 SANTA BARBARA<br>BLVD | CAPE CORAL          |       | 13.2 | 2                     | B            | X             |                        |
| SKILLED<br>NURSING                   | HEARTLAND HEALTH CARE CENTER                 | 1600 MATTHEW DR           | FORT MYERS          |       | 13.1 | 2                     | B            | X             |                        |

STATEWIDE REGIONAL EVACUATION STUDY – SOUTHWEST FLORIDA  
LEE COUNTY APPENDIX

| FACILITY                       |  |                            |                     |       |      |                       |              |               |                       |
|--------------------------------|--|----------------------------|---------------------|-------|------|-----------------------|--------------|---------------|-----------------------|
| FACILITY TYPE                  | NAME   | ADDRESS                    | CITY                | ZIP   | DEM* | STORM<br>SURGE<br>CAT | EVAC<br>ZONE | FLOOD<br>ZONE | FIRE                  |
| SKILLED<br>NURSING<br>FACILITY | CONSULATE HEALTH CARE OF<br>NORTH FORT MYERS | 991 PONDELLA RD            | NORTH FORT<br>MYERS |       | 12.3 | 2                     | B            | X             | 5.129 -<br>8.0742     |
| SKILLED<br>NURSING<br>FACILITY | GULF COAST VILLAGE CARE CENTER               | 1333 SANTA BARBARA<br>BLVD | CAPE CORAL          | 33991 | 11.4 | 2                     | B            | X             |                       |
| SKILLED<br>NURSING<br>FACILITY | HERITAGE PARK REHAB &<br>HEALTHCARE          | 2826 CLEVELAND AVE         | FORT MYERS          |       | 11.3 | 2                     | B            | X             |                       |
| SKILLED<br>NURSING<br>FACILITY | REHAB AND HEALTHCARE CENTER<br>OF CAPE CORAL | 2629 DEL PRADO BLVD        | CAPE CORAL          |       | 10.7 | 2                     | A            | X             |                       |
| SKILLED<br>NURSING<br>FACILITY | CITRUS GARDENS OF FORT MYERS                 | 7173 CYPRESS DRIVE<br>SW   | FORT MYERS          |       | 10.6 | 2                     | A            | X             |                       |
| SKILLED<br>NURSING<br>FACILITY | CALUSA HARBOUR                               | 2525 E 1ST ST              | FORT MYERS          | 33901 | 9.1  | 2                     | B            | AE            |                       |
| SKILLED<br>NURSING<br>FACILITY | SIGNATURE HEALTHCARE AT<br>COLLEGE PARK      | 13755 GOLF CLUB<br>PKWY    | FORT MYERS          |       | 9.0  | 2                     | A            | AE            |                       |
| SKILLED<br>NURSING<br>FACILITY | HEALTHPARK CARE & REHAB<br>CENTER            | 16131 ROSERUSH CT          | FORT MYERS          |       | 8.1  | 2                     | A            | AE            | 2.7152<br>-<br>3.6067 |
| SKILLED<br>NURSING<br>FACILITY | CYPRESS COVE AT HEALTH PARK -<br>THE LODGE   | 10500 CYPRESS COVE<br>DR   | FORT MYERS          |       | 8.0  | 2                     | A            | AE            |                       |
| SKILLED<br>NURSING             | SHELL POINT VILLAGE - THE LARSEN<br>PAVILION | 15071 SHELL POINT<br>BLVD  | FORT MYERS          |       | 7.0  | 2                     | A            | AE            |                       |



STATEWIDE REGIONAL EVACUATION STUDY – SOUTHWEST FLORIDA

---

LEE COUNTY APPENDIX

|          |  |  |  |  |  |  |  |  |  |
|----------|--|--|--|--|--|--|--|--|--|
| FACILITY |  |  |  |  |  |  |  |  |  |
|----------|--|--|--|--|--|--|--|--|--|

\* Feet above ground level, NA = not covered by the Digital Elevation Model

STATEWIDE REGIONAL EVACUATION STUDY – SOUTHWEST FLORIDA  
LEE COUNTY APPENDIX

**Table F2**  
**Lee County Other Critical Facilities Vulnerability Assessment**

| FACILITY TYPE | NAME  | ADDRESS                     | CITY             | ZIP   | DEM* | STORM<br>SURGE<br>CAT | EVAC<br>ZONE | FLOOD<br>ZONE | FIRE             |
|---------------|---|-----------------------------|------------------|-------|------|-----------------------|--------------|---------------|------------------|
| AIRPORT       | SOUTHWEST FLORIDA INTERNATIONAL AIRPORT                       | 16000 CHAMBERLIN PARKWAY SE | FORT MYERS       | 33913 | 28.2 | 5                     | D            | X             |                  |
| AIRPORT       | CORKSCREW TRACE AIRPARK                                       |                             | ESTERO           | 33928 | 26.8 | 5                     | E            | X             |                  |
| AIRPORT       | BUCKINGHAM FIELD  |                             | FORT MYERS       | 33905 | 22.0 | 4                     | C            | X             |                  |
| AIRPORT       | PINE SHADOWS AIRPARK  |                             | NORTH FORT MYERS | 33917 | 20.1 | 4                     | C            | X             | 5.129 - 8.0742   |
| AIRPORT       | STRAYHORN RANCH AIRPORT                                       |                             | FORT MYERS       | 33905 | 18.6 | 4                     | D            | X             | 8.0743 - 10.7626 |
| AIRPORT       | PAGE FIELD  |                             | FORT MYERS       | 33907 | 15.1 | 3                     | C            | X             |                  |
| AIRPORT       | PINE ISLAND AIRPORT   |                             | BOKEELIA         | 33922 | 9.4  | 2                     | A            | X             |                  |
| AIRPORT       | EAGLES LANDING AIRPORT  |                             | BOKEELIA         | 33922 | 7.3  | 2                     | A            | X             |                  |
| AIRPORT       | WOODSTOCK AIRPORT   |                             | SAINT JAMES CITY | 33956 | 3.7  | T                     | A            | AE            |                  |
| AIRPORT       | SALTY APPROACH AIRSTRIP                                       |                             | CAPTIVA          | 33924 | 2.7  | T                     | A            | AE            |                  |
| ATTRACTION    | SHELL FACTORY MUSEUM  | 2787 TAMIAMI TRAIL          | NORTH FORT MYERS | 33903 | 17.6 | 3                     | C            | X             |                  |
| ATTRACTION    | SUN SPLASH FAMILY WATERPARK                                   | 400 SANTA BARBARA BOULEVARD | CAPE CORAL       | 33991 | 9.4  | 2                     | B            | X             |                  |
| BOAT RAMP     | Meadow Road Primitive Access                                  | Meadow Road                 | LEHIGH ACRES     | 33974 | 24.4 | 5                     | E            | X             | 8.0743 - 10.7626 |
| BOAT RAMP     | Sentinela Boulevard Primitive Access                          | 1246 Sentinela Boulevard    | LEHIGH ACRES     | 33974 | 23.5 |                       | NC           | X             |                  |
| BOAT RAMP     | City of Cape Coral - Unimproved Boat Ramp - 1624 NE 33rd Lane | 1624 NE 33rd Lane           | CAPE CORAL       | 33909 | 18.6 | 3                     | C            | X             |                  |

STATEWIDE REGIONAL EVACUATION STUDY – SOUTHWEST FLORIDA  
LEE COUNTY APPENDIX

| FACILITY TYPE | NAME   | ADDRESS                        | CITY       | ZIP   | DEM* | STORM<br>SURGE<br>CAT | EVAC<br>ZONE | FLOOD<br>ZONE | FIRE |
|---------------|--|--------------------------------|------------|-------|------|-----------------------|--------------|---------------|------|
| BOAT RAMP     | City of Cape Coral - Unimproved Boat Ramp - 939 Wilmington Parkway | 939 Wilmington Parkway         | CAPE CORAL | 33993 | 13.9 | 3                     | C            | X             |      |
| BOAT RAMP     | City of Cape Coral - Unimproved Boat Ramp - 1609 NE 12th Street    | 1609 NE 12th Street            | CAPE CORAL | 33909 | 13.4 | 2                     | B            | X             |      |
| BOAT RAMP     | City of Cape Coral - Unimproved Boat Ramp - 802 SW 7th Terrace     | 802 SW 7th Terrace             | CAPE CORAL | 33991 | 11.5 | 2                     | B            | X             |      |
| BOAT RAMP     | Franklin Locks South   | 1651 Franklin Lock Rd          | ALVA       | 33920 | 10.1 | 2                     | B            | X             |      |
| BOAT RAMP     | Franklin Lock North  | 1651 S Franklin Lock North     | ALVA       | 0     | 9.1  | 2                     | A            | X             |      |
| BOAT RAMP     | City of Cape Coral - Unimproved Boat Ramp - 921 NW 27th Street     | 921 NW 27th Street             | CAPE CORAL | 33993 | 8.9  | 2                     | C            | X             |      |
| BOAT RAMP     | City of Cape Coral - Unimproved Boat Ramp - 2119 NE 12th Avenue    | 2119 NE 12th Avenue            | CAPE CORAL | 33909 | 8.2  | 2                     | B            | X             |      |
| BOAT RAMP     | BMX Strausser Park Public Boat Ramp                                | SW 15th Street at SW 7th Court | CAPE CORAL | 33991 | 7.9  | 2                     | B            | X             |      |
| BOAT RAMP     | Horton Park Public Boat Ramp                                       | 2628 South East 26th Place     | CAPE CORAL | 33915 | 5.8  | 1                     | A            | AE            |      |
| BOAT RAMP     | City of Cape Coral - Unimproved Boat Ramp - 2111 NE 5th Terrace    | 2111 NE 5th Terrace            | CAPE CORAL | 33909 | 5.8  | 2                     | B            | X             |      |
| BOAT RAMP     | Burnt Store Public Boat Ramp                                       | 230 Burnt Store Road South     | CAPE CORAL | 33991 | 5.7  | 2                     | A            | AE            |      |
| BOAT RAMP     | Alva Public Boat Ramp  | 21580 Pearl Street             | ALVA       | 33920 | 5.6  | 2                     | B            | AE            |      |
| BOAT RAMP     | Rosen Park Public Boat Ramp  | 2414 SE 15th Terrace           | CAPE CORAL | 33990 | 5.5  | 1                     | A            | AE            |      |
| BOAT RAMP     | City of Cape Coral - Unimproved Boat Ramp - 720 SW 31st Terrace    | 720 SW 31st Terrace            | CAPE CORAL | 33914 | 5.3  | 2                     | B            | X             |      |
| BOAT RAMP     | City of Cape Coral - Unimproved Boat Ramp - 520 SE 23rd Place      | 520 SE 23rd Place              | CAPE CORAL | 33990 | 5.2  | 2                     | B            | X             |      |

STATEWIDE REGIONAL EVACUATION STUDY – SOUTHWEST FLORIDA  
LEE COUNTY APPENDIX

| FACILITY TYPE | NAME   | ADDRESS                             | CITY              | ZIP   | DEM* | STORM<br>SURGE<br>CAT | EVAC<br>ZONE | FLOOD<br>ZONE | FIRE |
|---------------|--|-------------------------------------|-------------------|-------|------|-----------------------|--------------|---------------|------|
| BOAT RAMP     | City of Cape Coral - Unimproved Boat Ramp - 1208 Academy Boulevard | 1208 Academy Boulevard              | CAPE CORAL        | 33990 | 5.0  | 2                     | B            | X             |      |
| BOAT RAMP     | City of Cape Coral - Unimproved Boat Ramp - 845 Gleason Parkway    | 845 Gleason Parkway                 | CAPE CORAL        | 33914 | 4.8  | 2                     | B            | X             |      |
| BOAT RAMP     | Bokeelia Boat Ramp   | 7290 Barrancas Ave.                 | BOKEELIA          | 33922 | 4.7  | 2                     | A            | AE            |      |
| BOAT RAMP     | St James Marina Inc  | 3157 Stringfellow Road., Po Box 427 | ST JAMES CITY     | 33956 | 4.5  | T                     | A            | AE            |      |
| BOAT RAMP     | Inlet Motel  | 1100 East Railroad Ave              | BOCA GRANDE       | 33921 | 3.0  | T                     | A            | AE            |      |
| BOAT RAMP     | Crack Of Dawn Boat Sales   | 3922 Pine Island Rd                 | MATLACHA          | 33933 | 2.9  | T                     | A            | AE            |      |
| BOAT RAMP     | Matlacha Park  | 4577 PINE ISLAND RD                 | MATLACHA          | 33993 | 2.8  | T                     | A            | AE            |      |
| BOAT RAMP     | Lovers Key / Carl E. Johnson Recreation Area                       | 8700 Estero Blvd (CR865)            | FORT MYERS BEACH  | 33931 | 2.7  | T                     | A            | AE            |      |
| BOAT RAMP     | Cape Coral Yacht Club Park Public Boat Ramp                        | 5819 Driftwood Parkway              | CAPE CORAL        | 33904 | 2.5  | T                     | A            | VE            |      |
| BOAT RAMP     | Imperial River Boat Ramp   | 27551 S Tamiami Trl                 | BONITA SPRINGS    | 34134 | 2.5  | T                     | A            | AE            |      |
| BOAT RAMP     | Viking Marina  | 3946-3952 Pine Island Rd            | MATLACHA          | 33993 | 2.3  | T                     | A            | AE            |      |
| BOAT RAMP     | Koreshan State Historic Site                                       | 20950 S Tamiami Trl                 | ESTERO            | 33928 | 2.2  | 1                     | A            | AE            |      |
| BOAT RAMP     | Fort Myers Shores Public Boat Ramp                                 | 2227 Davis Boulevard                | FORT MYERS SHORES | 33905 | 2.1  | 1                     | B            | AE            |      |
| BOAT RAMP     | Pine Island Commercial Marina                                      | 6001 Maria Dr                       | ST JAMES CITY     | 33956 | 2.0  | T                     | A            | VE            |      |
| BOAT RAMP     | Monroe Canal Marina  | 3105 Stringfellow Rd                | ST JAMES CITY     | 33956 | 1.9  | T                     | A            | AE            |      |
| BOAT RAMP     | Week's Fish Camp   | 23149/165 Weeks Fish Camp Rd        | BONITA SPRINGS    | 34134 | 1.8  | T                     | A            | AE            |      |

STATEWIDE REGIONAL EVACUATION STUDY – SOUTHWEST FLORIDA  
LEE COUNTY APPENDIX

| FACILITY TYPE     | NAME                                 | ADDRESS                 | CITY             | ZIP   | DEM* | STORM<br>SURGE<br>CAT | EVAC<br>ZONE | FLOOD<br>ZONE | FIRE           |
|-------------------|--------------------------------------|-------------------------|------------------|-------|------|-----------------------|--------------|---------------|----------------|
| BOAT RAMP         | Pineland Marina and Public Boat Ramp | 13851 Waterfront Drive  | PINELAND         | 33922 | 1.6  | T                     | A            | VE            |                |
| BOAT RAMP         | Castaways Marina                     | 6460 Sanibel Captiva Rd | SANIBEL          | 33957 | 1.1  | T                     | A            | VE            |                |
| BOAT RAMP         | Russell Park Boat Ramp (Fort Myers)  | 237 Lagoon Drive        | FORT MYERS       | 33905 | 0.5  | T                     | B            | VE            |                |
| BOAT RAMP         | Captain Con's Fish House             | 8421 Main St            | BOKEELIA         | 33922 | 0.0  | T                     | A            | VE            |                |
| BOAT RAMP         | Mullock Creek Marina                 | 18501 Creek Lane        | FORT MYERS       | 33908 | -0.1 | T                     | A            | AE            |                |
| BULK FUEL STORAGE | BALLARD INC                          | 2000 MAIN ST            | FORT MYERS BEACH |       | 6.3  | 1                     | A            | VE            |                |
| BUS TERMINAL      | GREYHOUND-FORT MYERS                 | 2250 WIDMAN WAY         | FORT MYERS       |       | 13.4 | 2                     | C            | X             |                |
| CALL CENTER       | LEE COUNTY DISPATCH                  | 2665 ORTIZ AVE          | FORT MYERS       | 33905 | 21.8 | 4                     | C            | X             | 5.129 - 8.0742 |
| CALL CENTER       | FORT MYERS POLICE DEPT HEADQUARTERS  | 2210 WIDMAN WAY         | FORT MYERS       | 33901 | 15.8 | 3                     | C            | X             |                |
| CALL CENTER       | CAPE CORAL POLICE DEPT HEADQUARTERS  | 815 NICHOLAS PKWY E     | CAPE CORAL       | 33990 | 11.3 | 2                     | B            | X             |                |
| CALL CENTER       | SANIBEL POLICE DEPT HEADQUARTERS     | 800 DUNLOP RD           | SANIBEL          | 33957 | 4.8  | 1                     | A            | AE            |                |
| COAST GUARD       | U.S. COAST GUARD STATION             |                         | FORT MYERS BEACH | 33931 | 2.6  | T                     | A            | AE            |                |
| COLLEGE           | NOVA SOUTHEASTERN UNIVERSITY         | 3650 COLONIAL CT        | FORT MYERS       | 33913 | 22.5 | 4                     | D            | AE            |                |
| COLLEGE           | ITT TECHNICAL INSTITUTE              | 13490 POWERS CT         | FORT MYERS       | 33912 | 21.9 | 4                     | C            | X             |                |
| COLLEGE           | HODGES UNIVERSITY                    | 4501 COLONIAL BLVD      | FORT MYERS       | 33912 | 21.5 | 4                     | C            | X             | 5.129 - 8.0742 |
| COLLEGE           | KEISER UNIVERSITY                    | 3800 COLONIAL BLVD      | FORT MYERS       | 33966 | 21.0 | 4                     | C            | X             |                |
| COLLEGE           | FLORIDA GULF COAST UNIVERSITY        | 10501 FGCU BLVD S       | FORT MYERS       | 33913 | 17.1 | 3                     | C            | X             |                |
| COLLEGE           | SOUTHWEST FLORIDA COLLEGE            | 24301 WALDEN            | BONITA           | 34134 | 16.9 | 3                     | B            | X             |                |



STATEWIDE REGIONAL EVACUATION STUDY – SOUTHWEST FLORIDA

LEE COUNTY APPENDIX

|                           |   | CENTER DR                 | SPRINGS        |       |      |                       |              |               |                        |
|---------------------------|---|---------------------------|----------------|-------|------|-----------------------|--------------|---------------|------------------------|
| FACILITY TYPE             | NAME  | ADDRESS                   | CITY           | ZIP   | DEM* | STORM<br>SURGE<br>CAT | EVAC<br>ZONE | FLOOD<br>ZONE | FIRE                   |
| COLLEGE                   | SOUTHWEST FLORIDA COLLEGE                       | 1685 MEDICAL LN STE 200   | FORT MYERS     | 33907 | 12.4 | 2                     | B            | X             |                        |
| COLLEGE                   | BARRY UNIVERSITY                                | 12381 S CLEVELAND AVE     | FORT MYERS     | 33907 | 10.7 | 2                     | B            | X             |                        |
| COLLEGE                   | FLORIDA SOUTHWESTERN STATE COLLEGE - LEE CAMPUS | 8099 COLLEGE PKWY SW      | FORT MYERS     | 33919 | 10.1 | 2                     | A            | X             |                        |
| COLLEGE                   | INTERNATIONAL COLLEGE                           | 8695 COLLEGE PKWY STE 217 | FORT MYERS     | 33919 | 7.1  | 2                     | A            | AE            |                        |
| COMMUNITY CENTER          | ESTERO COMMUNITY CENTER                         | 9200 CORKSCREW PALMS BLVD | ESTERO         |       | 16.7 | 3                     | C            | X             | 2.7152<br>-<br>3.6067  |
| COMMUNITY CENTER          | BONITA SPRINGS YMCA                             | 27200 KENT RD             | BONITA SPRINGS |       | 16.0 | 3                     | C            | AE            | 8.0743<br>-<br>10.7626 |
| COMMUNITY CENTER          | BONITA SPRINGS RECREATIONAL CENTER              | 26740 PINE AVE            | BONITA SPRINGS |       | 9.4  | 2                     | B            | AE            |                        |
| COMMUNITY CENTER          | HARBORSIDE EVENTS CENTER                        | 1375 MONROE ST            | FORT MYERS     |       | 5.4  | 1                     | B            | AE            |                        |
| CORRECTIONAL FACILITY     | FORT MYERS WORK CAMP                            | 2625 ORTIZ AVE            | FORT MYERS     | 33905 | 23.3 | 4                     | C            | X             |                        |
| CORRECTIONAL FACILITY     | PRICE HALFWAY HOUSE                             | 2515 ORTIZ AVE            | FORT MYERS     | 33905 | 21.6 | 4                     | C            | X             |                        |
| CRISIS STABILIZATION UNIT | LMHS - VISTA CAMPUS                             | 10140 DEER RUN FARMS RD   | FORT MYERS     |       | 19.6 | 3                     | C            | X             |                        |
| CRISIS STABILIZATION UNIT | CAPE HEALTH SURGERY CENTER (MENTAL HEALTH CARE) | 665 DEL PRADO BLVD S      | CAPE CORAL     | 33990 | 11.6 | 2                     | B            | X             |                        |

STATEWIDE REGIONAL EVACUATION STUDY – SOUTHWEST FLORIDA  
LEE COUNTY APPENDIX

| FACILITY TYPE | NAME                              | ADDRESS            | CITY         | ZIP   | DEM* | STORM<br>SURGE<br>CAT | EVAC<br>ZONE | FLOOD<br>ZONE | FIRE                |
|---------------|-----------------------------------|--------------------|--------------|-------|------|-----------------------|--------------|---------------|---------------------|
| DAY CARE      | MCNULTY FAMILY DAY CARE HOME      | 933 GUNBY AVE S    | LEHIGH ACRES | 33974 | 32.3 | 5                     | E            | X             |                     |
| DAY CARE      | SLOAN FAMILY DAY CARE HOME        | 727 FARGO DR       | FORT MYERS   | 33913 | 32.3 | 5                     | E            | X             | 10.7627<br>- 100.0  |
| DAY CARE      | ZIPPERER FAMILY DAY CARE HOME     | 732 FARGO DR       | FORT MYERS   | 33913 | 31.8 | 5                     | E            | X             | 10.7627<br>- 100.0  |
| DAY CARE      | APONTE FAMILY DAY CARE HOME       | 2921 19TH ST SW    | LEHIGH ACRES | 33976 | 30.1 | 5                     | E            | X             | 10.7627<br>- 100.0  |
| DAY CARE      | HEAVINLY DEVINE CHILDCARE         | 4305 23RD ST SW    | LEHIGH ACRES | 33976 | 29.6 | 5                     | E            | X             | 10.7627<br>- 100.0  |
| DAY CARE      | LEMES FAMILY DAY CARE HOME        | 3808 33RD ST SW    | LEHIGH ACRES | 33976 | 29.3 | 5                     | E            | X             |                     |
| DAY CARE      | D & A FAMILY CHILD CARE HOME      | 4202 17TH ST SW    | LEHIGH ACRES | 33976 | 28.7 | 5                     | E            | X             | 8.0743<br>- 10.7626 |
| DAY CARE      | GWYN TAYLOR LORRAINE'S CHILD CARE | 425 VALLEY DR      | LEHIGH ACRES | 33936 | 28.4 | 5                     | E            | X             |                     |
| DAY CARE      | CALVO FAMILY DAY CARE HOME        | 3705 7TH ST SW     | LEHIGH ACRES | 33976 | 28.2 | 5                     | E            | X             |                     |
| DAY CARE      | KINDERLAND PLACE INC              | 12330 WESTLINKS DR | FORT MYERS   | 33913 | 28.1 | 5                     | D            | X             |                     |
| DAY CARE      | THE J CONNECTION, INC             | 3108 W 6TH STREET  | LEHIGH ACRES | 33971 | 28.0 | 5                     | C            | X             |                     |
| DAY CARE      | GARIBALDI FAMILY DAY CARE HOME    | 226 HAGAN AVE      | LEHIGH ACRES | 33974 | 27.7 | 5                     | E            | X             |                     |
| DAY CARE      | ALVARADO FAMILY DAY CARE HOME     | 3723 7TH ST W      | LEHIGH ACRES | 33971 | 27.6 | 5                     | C            | X             |                     |
| DAY CARE      | LEAL FAMILY DAY CARE HOME         | 413 BROADWAY AVE   | LEHIGH ACRES | 33972 | 27.2 |                       | NC           | X             |                     |
| DAY CARE      | GONZALEZ FAMILY DAY CARE HOME     | 4118 3RD ST W      | LEHIGH ACRES | 33971 | 27.1 | 5                     | E            | X             |                     |

STATEWIDE REGIONAL EVACUATION STUDY – SOUTHWEST FLORIDA

LEE COUNTY APPENDIX

| FACILITY TYPE | NAME                             | ADDRESS                 | CITY         | ZIP   | DEM* | STORM<br>SURGE<br>CAT | EVAC<br>ZONE | FLOOD<br>ZONE | FIRE           |
|---------------|----------------------------------|-------------------------|--------------|-------|------|-----------------------|--------------|---------------|----------------|
| DAY CARE      | BLOWERS FAMILY DAY CARE HOME     | 220 HIGHVIEW AVE        | LEHIGH ACRES | 33936 | 27.0 | 4                     | E            | X             |                |
| DAY CARE      | COMMUNITY CHILDREN'S CENTER, THE | 11 BETH STACEY BLVD     | LEHIGH ACRES | 33936 | 26.9 | 5                     | E            | X             |                |
| DAY CARE      | LIVING WATERS LEARNING CENTER    | 500 SUNSHINE BLVD N     | LEHIGH ACRES | 33971 | 26.9 | 5                     | C            | X             |                |
| DAY CARE      | SHANAHAN FAMILY DAY CARE HOME    | 13205 HIGHLAND CHASE PL | FORT MYERS   | 33913 | 26.8 | 5                     | D            | X             |                |
| DAY CARE      | SANDERS FAMILY DAY CARE HOME     | 11380 LAKE CYPRESS LOOP | FORT MYERS   | 33913 | 26.7 | 5                     | D            | X             | 5.129 - 8.0742 |
| DAY CARE      | JOHNSON FAMILY DAY CARE HOME     | 3702 E 15TH ST          | LEHIGH ACRES | 33972 | 26.3 |                       | NC           | AE            |                |
| DAY CARE      | OPEN DOORS PRESCHOOL             | 3732 LEE BLVD           | LEHIGH ACRES | 33971 | 26.3 | 5                     | C            | X             |                |
| DAY CARE      | ZAYAS-BAZAN                      | 4805 LEE BLVD           | LEHIGH ACRES | 33971 | 26.2 | 5                     | D            | X             |                |
| DAY CARE      | MOREIRA FAMILY DAY CARE HOME     | 2252 10TH TER           | LEHIGH ACRES | 33936 | 26.2 |                       | NC           | X             |                |
| DAY CARE      | DIAZ FAMILY DAY CARE HOME        | 2420 CHRISTOPHER AVE    | LEHIGH ACRES | 33971 | 26.1 | 4                     | C            | X             |                |
| DAY CARE      | JOHNSON FAMILY DAY CARE HOME     | 9790 BLUE STONE CIR     | FORT MYERS   | 33913 | 26.1 | 5                     | D            | X             | 5.129 - 8.0742 |
| DAY CARE      | LITTLE FEET CHILD CARE           | 3001 8TH ST S           | LEHIGH ACRES | 33971 | 25.9 | 5                     | C            | X             |                |
| DAY CARE      | BUSY BEES LEARNING CENTER CORP   | 4803 LEE BLVD           | LEHIGH ACRES | 33971 | 25.8 | 5                     | D            | X             |                |
| DAY CARE      | LAPOINTE FAMILY DAY CARE HOME    | 4886 GOLFOVIEW BLVD     | LEHIGH ACRES | 33973 | 25.8 | 4                     | D            | X             |                |
| DAY CARE      | PURRIER FAMILY DAY CARE HOME     | 2301 ANSEL AVE          | LEHIGH ACRES | 33971 | 25.7 | 4                     | D            | X             |                |
| DAY CARE      | SMITH FAMILY DAY CARE HOME       | 5003 LEE CIR N          | LEHIGH       | 33971 | 25.7 | 5                     | D            | X             |                |

STATEWIDE REGIONAL EVACUATION STUDY – SOUTHWEST FLORIDA

LEE COUNTY APPENDIX

|               |   |                            | ACRES        |       |      |                       |              |               |                        |
|---------------|---|----------------------------|--------------|-------|------|-----------------------|--------------|---------------|------------------------|
| FACILITY TYPE | NAME  | ADDRESS                    | CITY         | ZIP   | DEM* | STORM<br>SURGE<br>CAT | EVAC<br>ZONE | FLOOD<br>ZONE | FIRE                   |
| DAY CARE      | BOUTWELL FAMILY DAY CARE HOME   | 3504 14TH ST W             | LEHIGH ACRES | 33971 | 25.6 | 4                     | C            | X             |                        |
| DAY CARE      | JUTGREN FAMILY DAY CARE HOME  | 3103 8TH ST W              | LEHIGH ACRES | 33971 | 25.6 | 5                     | C            | X             |                        |
| DAY CARE      | THE LEARNING VILLAGE PRESCHOOL OF FAITH EVANGELICAL LUTHERAN CHURCH         | 705 E LEELAND HEIGHTS BLVD | LEHIGH ACRES | 33936 | 25.4 | 4                     | E            | X             |                        |
| DAY CARE      | LITTLE MIRACLES ACADEMY FAMILY CHILD CARE HOME                              | 5002 CENTENNIAL BLVD       | LEHIGH ACRES | 33971 | 25.0 | 4                     | D            | X             |                        |
| DAY CARE      | BROWN ACADEMY   | 12211 TOWNE LAKE DR        | FORT MYERS   | 33913 | 24.7 | 4                     | D            | X             |                        |
| DAY CARE      | CUQUI'S FAMILY DAY CARE   | 911 ALBANY AVE             | LEHIGH ACRES | 33971 | 24.5 | 4                     | D            | X             |                        |
| DAY CARE      | NEW LIFE ASSEMBLY OF GOD  | 5146 LEONARD BLVD S        | LEHIGH ACRES | 33973 | 24.2 | 4                     | D            | X             | 8.0743<br>-<br>10.7626 |
| DAY CARE      | CHRIST UNITED METHODIST CHURCH OF LEHIGH ACRES INC DBA CROSSROADS PRESCHOOL | 1430 HOMESTEAD RD N        | LEHIGH ACRES | 33936 | 23.6 | 4                     | C            | X             |                        |
| DAY CARE      | MUNDO MAGICO  | 219 OREGON WAY             | LEHIGH ACRES | 33936 | 23.6 | 4                     | C            | X             |                        |
| DAY CARE      | BELL BOULEVARD CHRISTIAN PRESCHOOL  | 60 BELL BLVD N             | LEHIGH ACRES | 33936 | 23.5 | 5                     | E            | X             |                        |
| DAY CARE      | LEHIGH ACRES CHURCH OF GOD (HARVEST CHRISTIAN ACADEMY)                      | 200 LEE BLVD               | LEHIGH ACRES | 33936 | 23.3 | 4                     | C            | X             |                        |
| DAY CARE      | DAWSON FAMILY DAY CARE HOME   | 1611 MAGNOLIA AVE          | LEHIGH ACRES | 33936 | 22.6 |                       | C            | X             |                        |

STATEWIDE REGIONAL EVACUATION STUDY – SOUTHWEST FLORIDA

LEE COUNTY APPENDIX

| FACILITY TYPE | NAME  | ADDRESS                  | CITY              | ZIP   | DEM* | STORM<br>SURGE<br>CAT | EVAC<br>ZONE | FLOOD<br>ZONE | FIRE                   |
|---------------|---|--------------------------|-------------------|-------|------|-----------------------|--------------|---------------|------------------------|
| DAY CARE      | FAMILY RESOURCE CENTER @<br>FLORIDA GULF COAST<br>UNIVERSITY                            | 10501 FGCU BLVD S        | FORT MYERS        | 33913 | 21.9 | 4                     | C            | X             |                        |
| DAY CARE      | RODRIGUEZ FAMILY DAY CARE<br>HOME   | 2904 GENE AVE N          | LEHIGH<br>ACRES   | 33971 | 21.8 | 3                     | C            | X             | 8.0743<br>-<br>10.7626 |
| DAY CARE      | PENDER FAMILY DAY CARE<br>HOME  | 2608 58TH ST W           | LEHIGH<br>ACRES   | 33971 | 20.7 | 3                     | C            | X             |                        |
| DAY CARE      | LONG'S FAMILY CHILD CARE INC  | 3983 SQUIRREL HILL<br>CT | FORT MYERS        | 33905 | 20.1 | 4                     | C            | X             |                        |
| DAY CARE      | HORNE FAMILY DAY CARE HOME  | 3983 E MICHIGAN AVE      | FORT MYERS        | 33905 | 20.1 | 4                     | C            | X             |                        |
| DAY CARE      | UNITARIAN UNIVERSALIST<br>CHURCH OF FORT MYERS<br>(CREATIVE MINDS MONTESSORI<br>SCHOOL) | 13411 SHIRE LN           | FORT MYERS        | 33912 | 19.1 | 3                     | C            | X             |                        |
| DAY CARE      | BURTON FAMILY DAY CARE<br>HOME  | 2166 BARDEN ST           | FORT MYERS        | 33916 | 18.7 | 3                     | C            | X             |                        |
| DAY CARE      | WONDER YEARS PRESCHOOL  | 9751 BONITA BEACH<br>RD  | BONITA<br>SPRINGS | 34135 | 18.6 | 4                     | B            | X             | 10.7627<br>- 100.0     |
| DAY CARE      | KENDRICK LARGE FAMILY CHILD<br>CARE HOME  | 3257 CANAL ST            | FORT MYERS        | 33916 | 18.4 | 3                     | C            | AE            |                        |
| DAY CARE      | ALOHA ANGELS CHILDREN'S<br>CENTER   | 8312 ALOHA RD            | FORT MYERS        | 33967 | 18.1 | 3                     | B            | X             |                        |
| DAY CARE      | MATHIS FAMILY DAY CARE HOME   | 3769 MINNESOTA DR        | FORT MYERS        | 33916 | 18.1 | 3                     | C            | X             |                        |
| DAY CARE      | PRESTON FAMILY DAY CARE<br>HOME   | 352 LOUISE AVE           | FORT MYERS        | 33905 | 18.0 | 3                     | C            | X             |                        |
| DAY CARE      | HENDERSON FAMILY DAY CARE<br>HOME   | 8 SKIPTON CIR            | FORT MYERS        | 33905 | 17.9 | 3                     | C            | X             |                        |
| DAY CARE      | PA GERACI CHILD DEVELOPMENT<br>CENTER   | 3713 CANAL ST            | FORT MYERS        | 33916 | 17.8 | 3                     | C            | AE            |                        |
| DAY CARE      | DANIELS ACADEMY (DANIELS  | 13410 SHIRE LN           | FORT MYERS        | 33912 | 17.7 | 3                     | C            | X             |                        |

STATEWIDE REGIONAL EVACUATION STUDY – SOUTHWEST FLORIDA

LEE COUNTY APPENDIX

|               | ACADEMYL)   |                          |                   |       |      |                       |              |               |                    |
|---------------|---|--------------------------|-------------------|-------|------|-----------------------|--------------|---------------|--------------------|
| FACILITY TYPE | NAME  | ADDRESS                  | CITY              | ZIP   | DEM* | STORM<br>SURGE<br>CAT | EVAC<br>ZONE | FLOOD<br>ZONE | FIRE               |
| DAY CARE      | DIDLEY FAMILY DAY CARE HOME   | 3328 STELLA ST           | FORT MYERS        | 33916 | 17.7 | 3                     | C            | AE            |                    |
| DAY CARE      | CREATIVE WORLD SCHOOL<br>THREE OAKS   | 19671 CYPRESS VIEW<br>DR | FORT MYERS        | 33967 | 17.6 | 3                     | B            | AE            |                    |
| DAY CARE      | LEE TECH TOTS LEARNING<br>CENTER  | 3800 MICHIGAN AVE        | FORT MYERS        | 33916 | 17.5 | 3                     | C            | X             |                    |
| DAY CARE      | RICHARDSON FAMILY DAY CARE<br>HOME  | 2107 SIMON CT            | FORT MYERS        | 33916 | 17.5 | 3                     | C            | X             |                    |
| DAY CARE      | POWELL FAMILY DAY CARE<br>HOME  | 3347 STELLA ST           | FORT MYERS        | 33916 | 17.4 | 3                     | C            | AE            |                    |
| DAY CARE      | GARLAND FAMILY DAY CARE<br>HOME   | 918 NE 17TH TER          | CAPE CORAL        | 33909 | 17.0 | 3                     | B            | X             |                    |
| DAY CARE      | RUIZ FAMILY DAY CARE HOME   | 2121 NE 23RD AVE         | CAPE CORAL        | 33909 | 17.0 | 3                     | B            | X             |                    |
| DAY CARE      | TRINITY CHRISTIAN CHILDCARE   | 12400 PLANTATION<br>RD   | FORT MYERS        | 33912 | 17.0 | 3                     | C            | AE            |                    |
| DAY CARE      | LAMB OF GOD LUTHERAN<br>EPISCOPAL CHURCH (DAYSRING<br>INDEPENDENT PRIVATE SCHOOL) | 19691 CYPRESS VIEW<br>DR | ESTERO            | 33928 | 16.9 | 3                     | B            | AE            |                    |
| DAY CARE      | BARNES FAMILY DAY CARE<br>HOME  | 4622 NEW YORK AVE        | FORT MYERS        | 33905 | 16.8 | 3                     | C            | X             |                    |
| DAY CARE      | PROMISELAND PRESCHOOL AND<br>LEARNING CENTER                                      | 3500 FOWLER ST           | FORT MYERS        | 33901 | 16.7 | 3                     | C            | X             |                    |
| DAY CARE      | DEW OF HERMON CHILD CARE<br>CENTER  | 2814 DOUGLAS ST          | FORT MYERS        | 33916 | 16.7 | 3                     | C            | X             |                    |
| DAY CARE      | LOVE & LAUGHTER LEARNING<br>CENTER  | 1313 LAUREL DR           | NORTH FT<br>MYERS | 33917 | 16.5 | 3                     | C            | X             | 10.7627<br>- 100.0 |
| DAY CARE      | RENAISSANCE MONTESSORI<br>SCHOOL  | 11120 RANCHETTE<br>ROAD  | FORT MYERS        | 33966 | 16.5 | 3                     | C            | X             |                    |
| DAY CARE      | BARNES FAMILY DAY CARE<br>HOME  | 2987 EDISON AVE          | FORT MYERS        | 33916 | 16.5 | 3                     | C            | X             |                    |



STATEWIDE REGIONAL EVACUATION STUDY – SOUTHWEST FLORIDA  
LEE COUNTY APPENDIX

| FACILITY TYPE | NAME  | ADDRESS             | CITY              | ZIP   | DEM* | STORM<br>SURGE<br>CAT | EVAC<br>ZONE | FLOOD<br>ZONE | FIRE                   |
|---------------|---|---------------------|-------------------|-------|------|-----------------------|--------------|---------------|------------------------|
| DAY CARE      | MS TAMMY'S LIL FRIENDS LLC                        | 24065 DIETZ DR      | BONITA<br>SPRINGS | 34135 | 16.5 | 3                     | C            | X             | 5.129 -<br>8.0742      |
| DAY CARE      | MCDONALD-LEATH FAMILY DAY<br>CARE HOME            | 2816 ECONOMY ST     | FORT MYERS        | 33916 | 16.4 | 3                     | C            | X             |                        |
| DAY CARE      | KIDS KASTLE CHILD CARE CENTER                     | 2229 CARVER AVE     | FORT MYERS        | 33916 | 16.4 | 3                     | C            | X             |                        |
| DAY CARE      | FRANKLIN PARK TALBERT DAY<br>CARE                 | 3328 THOMAS ST      | FORT MYERS        | 33916 | 16.3 | 3                     | C            | X             |                        |
| DAY CARE      | NEW BEGINNINGS CHILD<br>ENRICHMENT CENTER         | 3596 EVANS AVE      | FORT MYERS        | 33901 | 16.3 | 3                     | C            | X             |                        |
| DAY CARE      | MAJOR FAMILY DAY CARE HOME                        | 1770 GLENWAY CT     | FORT MYERS        | 33916 | 16.1 | 3                     | C            | X             |                        |
| DAY CARE      | KINDERWORLD ACADEMY                               | 17110 CAPRI DR      | FORT MYERS        | 33967 | 15.9 | 3                     | B            | X             |                        |
| DAY CARE      | ALLIE GATOR PLAYSKOOL                             | 4125 PINE RD        | FORT MYERS        | 33908 | 15.9 | 3                     | A            | X             | 8.0743<br>-<br>10.7626 |
| DAY CARE      | LITTLE SPROUTS CHILD CARE<br>CENTER               | 3081 CENTRAL AVE    | FORT MYERS        | 33901 | 15.8 | 3                     | C            | X             |                        |
| DAY CARE      | LEE MEMORIAL HOSPITAL CHILD<br>DEVELOPMENT CENTER | 2335 CLIFFORD ST    | FORT MYERS        | 33901 | 15.6 | 3                     | B            | X             |                        |
| DAY CARE      | APPLE ANNIE'S DAYCARE                             | 2037 HOOPLE ST      | FORT MYERS        | 33901 | 15.6 | 3                     | C            | X             |                        |
| DAY CARE      | PALMER PRESCHOOL                                  | 3808 SEAGO LN       | FORT MYERS        | 33901 | 15.5 | 3                     | C            | X             |                        |
| DAY CARE      | CHEERS EARLY LEARNING<br>CENTER II                | 19660 S TAMIAMI TRL | FORT MYERS        | 33908 | 15.3 | 2                     | A            | X             |                        |
| DAY CARE      | DESTINY'S CHILD LEARNING<br>CENTER                | 2261 FOWLER ST      | FORT MYERS        | 33901 | 15.2 | 3                     | C            | X             |                        |
| DAY CARE      | BILL AUSTEN YOUTH CENTER                          | 315 SW 2ND AVE      | CAPE CORAL        | 33991 | 15.1 | 3                     | B            | X             |                        |
| DAY CARE      | RITA'S DAYCARE INC                                | 465 CAROLINA AVE    | FORT MYERS        | 33905 | 14.9 | 3                     | C            | X             |                        |
| DAY CARE      | JOSEPH H MESSINA CHILDREN'S<br>CENTER             | 4650 FOWLER ST      | FORT MYERS        | 33907 | 14.7 | 3                     | C            | X             |                        |
| DAY CARE      | CRESPO FAMILY DAY CARE HOME                       | 404 NW 7TH TER      | CAPE CORAL        | 33993 | 14.5 | 2                     | B            | X             |                        |

STATEWIDE REGIONAL EVACUATION STUDY – SOUTHWEST FLORIDA  
LEE COUNTY APPENDIX

| FACILITY TYPE | NAME   | ADDRESS                       | CITY             | ZIP   | DEM* | STORM<br>SURGE<br>CAT | EVAC<br>ZONE | FLOOD<br>ZONE | FIRE                   |
|---------------|--|-------------------------------|------------------|-------|------|-----------------------|--------------|---------------|------------------------|
| DAY CARE      | BEAUREGARD FAMILY DAY CARE HOME                                    | 218 NE 9TH AVE                | CAPE CORAL       | 33909 | 14.3 | 3                     | B            | X             |                        |
| DAY CARE      | GOSPEL BAPTIST CHURCH<br>(GOSPEL BAPTIST CHRISTIAN SCHOOL)         | 24861 OLD 41ST RD             | BONITA SPRINGS   | 34135 | 14.2 | 2                     | C            | X             | 8.0743<br>-<br>10.7626 |
| DAY CARE      | SMALLVILLE PRESCHOOL   | 420 DEL PRADO BLVD N          | CAPE CORAL       | 33909 | 14.1 | 3                     | B            | X             |                        |
| DAY CARE      | SAN CARLOS CHILD CARE  | 19133 ACORN RD SE             | FORT MYERS       | 33967 | 14.1 | 2                     | B            | X             |                        |
| DAY CARE      | LITTLE HEART'S EARLY LEARNING CENTER INC                           | 1490 NE PINE ISLAND RD BLDG 9 | CAPE CORAL       | 33909 | 14.0 | 3                     | B            | X             |                        |
| DAY CARE      | LITTLE LEARNING SPOT INC   | 546 LYNNEDA AVE               | FORT MYERS       | 33905 | 14.0 | 2                     | C            | X             |                        |
| DAY CARE      | KID'S WORLD PRESCHOOL  | 1126 NE16TH TER               | CAPE CORAL       | 33909 | 13.9 | 3                     | B            | X             |                        |
| DAY CARE      | CHALLENGED MINDS LEARNING CENTER INC                               | 1851 COMMERCIAL DR            | FORT MYERS       | 33901 | 13.7 | 2                     | B            | X             |                        |
| DAY CARE      | ESTERO CHRISTIAN SCHOOL, INC                                       | 7328 SANIBEL BLVD             | FORT MYERS       | 33912 | 13.6 | 2                     | B            | X             |                        |
| DAY CARE      | CAPE CORAL CHARTER SCHOOL<br>(LEE CHARTER FOUNDATION @ CAPE CORAL) | 76 MID CAPE TER               | CAPE CORAL       | 33991 | 13.4 | 3                     | B            | X             |                        |
| DAY CARE      | TEMPLE BAPTIST CHURCH<br>(TEMPLE CHRISTIAN SCHOOL)                 | 18841 STATE ROAD 31           | NORTH FORT MYERS | 33917 | 13.4 | 3                     | B            | X             |                        |
| DAY CARE      | BOBBIE NOONANS ACADEMY -<br>BONITA SPRINGS                         | 28052 MANGO DR                | BONITA SPRINGS   | 34134 | 13.3 | 2                     | B            | X             |                        |
| DAY CARE      | BRANSON FAMILY DAY CARE HOME                                       | 2020 NE 5TH TER               | CAPE CORAL       | 33909 | 13.3 | 2                     | B            | X             |                        |
| DAY CARE      | PAZ FAMILY DAY CARE HOME   | 122 NE 9TH AVE                | CAPE CORAL       | 33909 | 13.2 | 2                     | B            | X             |                        |
| DAY CARE      | SONRISE ACADEMY TOO  | 917 NE 7TH ST                 | CAPE CORAL       | 33909 | 13.2 | 2                     | B            | X             |                        |
| DAY CARE      | GRACE COMMUNITY SCHOOL   | 1688 MEDICAL LN               | FORT MYERS       | 33907 | 13.2 | 2                     | B            | X             |                        |
| DAY CARE      | PICHARDO FAMILY DAY CARE HOME                                      | 1225 NE 9TH ST                | CAPE CORAL       | 33909 | 13.1 | 2                     | B            | X             |                        |

STATEWIDE REGIONAL EVACUATION STUDY – SOUTHWEST FLORIDA  
LEE COUNTY APPENDIX

| FACILITY TYPE | NAME   | ADDRESS                        | CITY                | ZIP   | DEM* | STORM<br>SURGE<br>CAT | EVAC<br>ZONE | FLOOD<br>ZONE | FIRE              |
|---------------|--|--------------------------------|---------------------|-------|------|-----------------------|--------------|---------------|-------------------|
| DAY CARE      | EMMANUEL BAPTIST CHURCH<br>(EMMANUEL BAPTIST CHURCH<br>SCHOOL)             | 1819 Hill Ave                  | FORT MYERS          | 33901 | 13.1 | 2                     | B            | X             |                   |
| DAY CARE      | ZAMORA FAMILY DAY CARE<br>HOME   | 2112 CHIQUITA BLVD<br>N        | CAPE CORAL          | 33993 | 13.1 | 2                     | B            | X             |                   |
| DAY CARE      | RENAISSANCE SCHOOL   | 37 BARKLEY CIR                 | FORT MYERS          | 33907 | 13.0 | 2                     | B            | X             |                   |
| DAY CARE      | ROMERO-PEREZ FAMILY DAY<br>CARE HOME                                       | 523 SW TRAFALGAR<br>PKWY       | CAPE CORAL          | 33991 | 13.0 | 2                     | B            | X             |                   |
| DAY CARE      | BELZ ACADEMY   | 1635 COLONIAL BLVD             | FORT MYERS          | 33901 | 12.8 | 2                     | B            | X             |                   |
| DAY CARE      | YMCA OF LEE COUNTY @ FT<br>MYERS   | 1360 ROYAL PALM<br>SQUARE BLVD | FORT MYERS          | 33919 | 12.8 | 2                     | B            | X             |                   |
| DAY CARE      | WELLINGTON ACADEMY   | 5244 RAMSEY WAY                | FORT MYERS          | 33907 | 12.7 | 2                     | B            | X             |                   |
| DAY CARE      | HALL FAMILY DAY CARE HOME  | 839 JARMILLA LN                | FORT MYERS          | 33905 | 12.6 | 2                     | C            | AE            | 5.129 -<br>8.0742 |
| DAY CARE      | CROWN OF LIFE LUTHERAN<br>CHURCH (CROWN OF LIFE<br>PRESCHOOL)              | 5820 DANIELS PKWY              | FORT MYERS          | 33912 | 12.5 | 2                     | B            | X             | 5.129 -<br>8.0742 |
| DAY CARE      | ROMERO FAMILY DAY CARE<br>HOME   | 524 SW 21ST TER                | CAPE CORAL          | 33991 | 12.5 | 2                     | B            | X             |                   |
| DAY CARE      | CHRISTIAN PLAYMATES<br>PRESCHOOL AND DAY CARE INC                          | 660 PINE ST                    | FORT MYERS          | 33916 | 12.4 | 2                     | C            | X             |                   |
| DAY CARE      | MESSIAH LUTHERAN CHURCH<br>(KID'S CONNECTION EARLY<br>LEARNING CENTER)     | 2691 NE PINE ISLAND<br>RD      | CAPE CORAL          | 33909 | 12.4 | 2                     | B            | X             | 5.129 -<br>8.0742 |
| DAY CARE      | LMHS - CAPE CORAL HOSPITAL<br>(CAPE CHILD DEVELOPMENT<br>CENTER)           | 636 DEL PRADO BLVD             | CAPE CORAL          | 33990 | 12.3 | 2                     | B            | X             |                   |
| DAY CARE      | CHRIST COMMUNITY CHURCH OF<br>NORTH FORT MYERS (HOPE<br>CHRISTIAN ACADEMY) | 4801 ORANGE GROVE<br>BLVD      | NORTH FORT<br>MYERS | 33903 | 12.2 | 2                     | B            | X             | 3.6068<br>- 5.128 |

STATEWIDE REGIONAL EVACUATION STUDY – SOUTHWEST FLORIDA

LEE COUNTY APPENDIX

| FACILITY TYPE | NAME  | ADDRESS                     | CITY                | ZIP   | DEM* | STORM<br>SURGE<br>CAT | EVAC<br>ZONE | FLOOD<br>ZONE | FIRE              |
|---------------|---|-----------------------------|---------------------|-------|------|-----------------------|--------------|---------------|-------------------|
| DAY CARE      | CAPE ACADEMY  | 231 DEL PRADO BLVD          | CAPE CORAL          | 33990 | 12.1 | 2                     | B            | X             |                   |
| DAY CARE      | THE ARK OF SAFETY CHILD CARE<br>CENTER INC                      | 3337 MICHIGAN AVE           | FORT MYERS          | 33916 | 12.1 | 2                     | C            | X             |                   |
| DAY CARE      | A LEARNING CENTER OF HOPE                                       | 25999 OLD 41 RD             | BONITA<br>SPRINGS   | 34135 | 12.0 | 2                     | B            | AE            | 5.129 -<br>8.0742 |
| DAY CARE      | CHURCH OF THE NAZARENE<br>NORTH (COMMUNITY CHRISTIAN<br>SCHOOL) | 6781 Bayshore Rd            | NORTH FORT<br>MYERS | 33917 | 11.9 | 2                     | B            | X             |                   |
| DAY CARE      | A HAPPY BEGINNING NURSERY<br>SCHOOL                             | 939 SW 7TH CT               | CAPE CORAL          | 33991 | 11.9 | 2                     | B            | X             |                   |
| DAY CARE      | GRACE UNITED METHODIST<br>CHURCH (SMALL WONDERS<br>PRESCHOOL)   | 13 SE 21ST PL               | CAPE CORAL          | 33990 | 11.7 | 2                     | B            | X             |                   |
| DAY CARE      | BRINKLEY FAMILY DAY CARE<br>HOME                                | 1546 LIVE OAK DR            | FORT MYERS          | 33916 | 11.5 | 2                     | C            | X             |                   |
| DAY CARE      | JENNINGS FAMILY DAY CARE<br>HOME                                | 1626 SE 2ND ST              | CAPE CORAL          | 33990 | 11.5 | 2                     | B            | X             |                   |
| DAY CARE      | SKYLINE CHRISTIAN ACADEMY                                       | 717 SKYLINE BLVD            | CAPE CORAL          | 33991 | 11.4 | 2                     | B            | X             |                   |
| DAY CARE      | MARTIN FAMILY DAY CARE<br>HOME                                  | 1911 NW 23RD TER            | CAPE CORAL          | 33993 | 11.4 | 2                     | B            | X             |                   |
| DAY CARE      | RODRIGUEZ FAMILY DAY CARE<br>HOME                               | 1928 HANCOCK<br>BRIDGE PKWY | CAPE CORAL          | 33990 | 11.4 | 2                     | B            | X             |                   |
| DAY CARE      | MONTESSORI SCHOOL OF FORT<br>MYERS                              | 2151 CRYSTAL DR             | FORT MYERS          | 33907 | 11.3 | 2                     | C            | X             |                   |
| DAY CARE      | CREATIVE KIDZ ACADEMY   | 2722 SE SANTA<br>BARBARA PL | CAPE CORAL          | 33904 | 11.2 | 2                     | B            | X             |                   |
| DAY CARE      | TWO BY TWO PRESCHOOL AND<br>CHILDCARE                           | 1650 OAK DR                 | FORT MYERS          | 33907 | 11.2 | 2                     | A            | X             |                   |
| DAY CARE      | YOUNG FAMILY DAY CARE HOME                                      | 1031 SE 4TH TER             | CAPE CORAL          | 33990 | 11.2 | 2                     | B            | X             |                   |
| DAY CARE      | NEAL-NANCE FAMILY DAY CARE<br>HOME                              | 3767 MADISON AVE            | FORT MYERS          | 33916 | 11.2 | 2                     | C            | X             |                   |

STATEWIDE REGIONAL EVACUATION STUDY – SOUTHWEST FLORIDA

LEE COUNTY APPENDIX

| FACILITY TYPE | NAME  | ADDRESS                        | CITY                | ZIP   | DEM* | STORM<br>SURGE<br>CAT | EVAC<br>ZONE | FLOOD<br>ZONE | FIRE                   |
|---------------|---|--------------------------------|---------------------|-------|------|-----------------------|--------------|---------------|------------------------|
| DAY CARE      | GULF COAST BAPTIST CHURCH<br>(GULF COAST BAPTIST ACADEMY) | 312 SE 24TH AVE                | CAPE CORAL          | 33990 | 11.2 | 2                     | B            | X             |                        |
| DAY CARE      | FIRST BASE CHRISTIAN ACADEMY                              | 2438 2ND ST                    | FORT MYERS          | 33901 | 11.1 | 2                     | C            | X             |                        |
| DAY CARE      | PLAYMATES PRESCHOOL                                       | 11610 CLEVELAND AVE            | FORT MYERS          | 33907 | 11.1 | 2                     | A            | X             |                        |
| DAY CARE      | GJINOLLARI FAMILY DAY CARE<br>HOME                        | 26780 ST THOMAS DR             | BONITA<br>SPRINGS   | 34135 | 10.9 | 2                     | B            | X             | 8.0743<br>-<br>10.7626 |
| DAY CARE      | KOUNTRY KIDS DAY CAMP                                     | 7590 SAMVILLE RD               | NORTH FORT<br>MYERS | 33917 | 10.8 | 2                     | A            | X             |                        |
| DAY CARE      | SEDILES FAMILY DAY CARE HOME                              | 13141 CORBEL CIRCLE<br>APT 416 | FORT MYERS          | 33907 | 10.8 | 2                     | B            | X             | 3.6068<br>- 5.128      |
| DAY CARE      | DUHAMEL FAMILY DAY CARE<br>HOME                           | 1724 NE 12TH TER               | CAPE CORAL          | 33909 | 10.7 | 2                     | B            | X             |                        |
| DAY CARE      | NOELSAINT FAMILY DAY CARE<br>HOME                         | 2636 MANGO ST                  | FORT MYERS          | 33916 | 10.6 | 2                     | C            | X             |                        |
| DAY CARE      | KAREN'S EXTENDED LEARNING<br>AND CHILD CARE               | 2113 SUNRISE BLVD              | FORT MYERS          | 33907 | 10.5 | 2                     | B            | X             |                        |
| DAY CARE      | MURILLO FAMILY DAY CARE<br>HOME                           | 165 SE 19TH TER                | CAPE CORAL          | 33990 | 10.5 | 2                     | B            | X             |                        |
| DAY CARE      | LING-CHOUNG FAMILY DAY CARE<br>HOME                       | 1078 WHITEHEAD<br>CREEK LOOP   | FORT MYERS          | 33916 | 10.4 | 2                     | C            | AE            |                        |
| DAY CARE      | DUNHAM FAMILY DAY CARE<br>HOME                            | 1718 SE SANTA<br>BARBARA PL    | CAPE CORAL          | 33990 | 10.4 | 2                     | B            | X             |                        |
| DAY CARE      | SANTIAGO FAMILY DAY CARE<br>HOME                          | 26747 STARDUST DR              | BONITA<br>SPRINGS   | 34135 | 10.3 | 2                     | B            | AE            | 5.129 -<br>8.0742      |
| DAY CARE      | DEANA'S COUNTRY KIDS                                      | 879 JUNE PKWY                  | NORTH FT<br>MYERS   | 33903 | 10.3 | 2                     | B            | X             |                        |
| DAY CARE      | KINGS KIDZ ACADEMY  | 330 W MARIANA AVE              | NORTH FT<br>MYERS   | 33903 | 10.2 | 2                     | A            | AE            |                        |
| DAY CARE      | WEIMERSKIRCH FAMILY DAY                                   | 11562 MCKENNA AVE              | BONITA              | 34135 | 10.2 | 2                     | B            | AE            |                        |

STATEWIDE REGIONAL EVACUATION STUDY – SOUTHWEST FLORIDA

LEE COUNTY APPENDIX

|               | CARE HOME   | SE                          | SPRINGS        |       |      |                       |              |               |                |
|---------------|---|-----------------------------|----------------|-------|------|-----------------------|--------------|---------------|----------------|
| FACILITY TYPE | NAME  | ADDRESS                     | CITY           | ZIP   | DEM* | STORM<br>SURGE<br>CAT | EVAC<br>ZONE | FLOOD<br>ZONE | FIRE           |
| DAY CARE      | EDISON STATE COLLEGE CHILD CARE CENTER                                | 13311 EDISON LN             | FORT MYERS     | 33919 | 10.2 | 2                     | A            | AE            |                |
| DAY CARE      | YOUNGER SET CHILD CARE  | 4405 FRANKIE CT             | NORTH FT MYERS | 33903 | 10.2 | 2                     | B            | X             |                |
| DAY CARE      | CHEERS EARLY LEARNING CENTER  | 12800 KENWOOD LN            | FORT MYERS     | 33907 | 10.2 | 2                     | A            | X             |                |
| DAY CARE      | LENDRUM FAMILY DAY CARE HOME  | 3231 SW 7TH AVE             | CAPE CORAL     | 33914 | 10.2 | 2                     | B            | X             |                |
| DAY CARE      | HENDERSON FAMILY DAY CARE HOME  | 1156 WHITEHEAD CREEK LOOP   | FORT MYERS     | 33916 | 10.2 | 2                     | C            | AE            |                |
| DAY CARE      | WELLINGTON ACADEMY  | 1024 SE 10TH ST             | CAPE CORAL     | 33990 | 10.2 | 2                     | B            | X             |                |
| DAY CARE      | YOUNG EXPLORERS EARLY LEARNING CENTER                                 | 3300 SANTA BARBARA BLVD     | CAPE CORAL     | 33914 | 10.1 | 2                     | B            | X             |                |
| DAY CARE      | PERSON FAMILY DAY CARE HOME   | 613 SE 21ST LN              | CAPE CORAL     | 33990 | 10.1 | 2                     | B            | X             |                |
| DAY CARE      | ALL ABOARD PRESCHOOL  | 1918 SE SANTA BARBARA PL    | CAPE CORAL     | 33990 | 10.0 | 2                     | B            | X             |                |
| DAY CARE      | NOAH'S ARK ACADEMY OF BONITA  | 27500 RIVERVIEW CENTER BLVD | BONITA SPRINGS | 34135 | 9.9  | 2                     | B            | AE            | 5.129 - 8.0742 |
| DAY CARE      | PEACE BY PIECE LEARNING CENTER  | 965 PONDELLA ROAD           | FORT MYERS     | 33903 | 9.9  | 2                     | B            | X             | 5.129 - 8.0742 |
| DAY CARE      | BOBBIE NOONAN CHILD CARE - FORT MYERS                                 | 8560 CRYSTAL CT             | FORT MYERS     | 33907 | 9.9  | 2                     | A            | X             |                |
| DAY CARE      | PEPPERMINT TREE PRESCHOOL AND CHILDCARE CENTER                        | 17567 LIBERTY SQUARE CIR    | FORT MYERS     | 33967 | 9.8  | 2                     | B            | AE            |                |
| DAY CARE      | CYPRESS LAKE UNITED METHODIST CHURCH (BRIGHT BEGINNINGS EARLY SCHOOL) | 8570 CYPRESS LAKE DR        | FORT MYERS     | 33919 | 9.8  | 2                     | A            | AE            |                |



STATEWIDE REGIONAL EVACUATION STUDY – SOUTHWEST FLORIDA

LEE COUNTY APPENDIX

| FACILITY TYPE | NAME   | ADDRESS                | CITY           | ZIP   | DEM* | STORM<br>SURGE<br>CAT | EVAC<br>ZONE | FLOOD<br>ZONE | FIRE |
|---------------|--|------------------------|----------------|-------|------|-----------------------|--------------|---------------|------|
| DAY CARE      | EDUCARE ACADEMY AND CHILD CARE CENTERS LLC                             | 10220 W TERRY ST       | BONITA SPRINGS | 34135 | 9.8  | 2                     | B            | AE            |      |
| DAY CARE      | HEAVENLY LOVE ACADEMY  | 2517 SECOND ST         | FORT MYERS     | 33901 | 9.8  | 2                     | B            | X             |      |
| DAY CARE      | FIRST BAPTIST CHURCH OF CAPE CORAL (FIRST BAPTIST CHRISTIAN SCHOOL)    | 4117 CORONADO PKWY     | CAPE CORAL     | 33904 | 9.7  | 2                     | B            | X             |      |
| DAY CARE      | WELLINGTON ACADEMY   | 12734 KENWOOD LANE #39 | FORT MYERS     | 33907 | 9.5  | 2                     | A            | X             |      |
| DAY CARE      | TOP NOTCH SUPER KIDS   | 2523 SE 15TH PL        | CAPE CORAL     | 33904 | 9.4  | 2                     | B            | X             |      |
| DAY CARE      | CAROUSEL KIDDIE KINGDOM  | 1412 SE 16TH PL        | CAPE CORAL     | 33990 | 9.1  | 2                     | A            | X             |      |
| DAY CARE      | FAITH ACADEMY  | 6950 BAYSHORE RD       | NORTH FT MYERS | 33917 | 9.1  | 2                     | A            | AE            |      |
| DAY CARE      | SOLID FOUNDATION CHRISTIAN DAY SCHOOL                                  | 416 NW 24TH PL         | CAPE CORAL     | 33993 | 9.0  | 2                     | B            | AE            |      |
| DAY CARE      | ROMANES CHEVEZ FAMILY DAY CARE HOME                                    | 1144 SW 40TH TER       | CAPE CORAL     | 33914 | 9.0  | 2                     | B            | AE            |      |
| DAY CARE      | HICKS FAMILY DAY CARE HOME   | 6297 DEMERY CIR        | FORT MYERS     | 33916 | 9.0  | 2                     | C            | AE            |      |
| DAY CARE      | ABIDING LOVE LUTHERAN PRESCHOOL (ABIDING LOVE PRESCHOOL AND CHILDCARE) | 3205 S CHIQUITA BLVD   | CAPE CORAL     | 33914 | 9.0  | 2                     | B            | X             |      |
| DAY CARE      | ROBINSON FAMILY DAY CARE HOME  | 908 SE 33RD TER        | CAPE CORAL     | 33904 | 8.9  | 2                     | B            | X             |      |
| DAY CARE      | MARTINEZ FAMILY DAY CARE HOME  | 1707 CORNWALLIS PKWY   | CAPE CORAL     | 33904 | 8.7  | 2                     | A            | X             |      |
| DAY CARE      | BEANEY FAMILY DAY CARE HOME  | 3421 SW 26TH AVE       | CAPE CORAL     | 33914 | 8.7  | 2                     | B            | AE            |      |
| DAY CARE      | CAPE KIDS FAMILY DAY CARE HOME   | 1413 SE 23RD ST        | CAPE CORAL     | 33990 | 8.6  | 2                     | B            | X             |      |
| DAY CARE      | BOBBIE NOONAN'S ACADEMY - CAPE CORAL                                   | 1217 CAPE CORAL PWKY W | CAPE CORAL     | 33914 | 8.5  | 2                     | B            | AE            |      |

STATEWIDE REGIONAL EVACUATION STUDY – SOUTHWEST FLORIDA  
LEE COUNTY APPENDIX

| FACILITY TYPE | NAME   | ADDRESS                           | CITY              | ZIP   | DEM* | STORM<br>SURGE<br>CAT | EVAC<br>ZONE | FLOOD<br>ZONE | FIRE                   |
|---------------|--|-----------------------------------|-------------------|-------|------|-----------------------|--------------|---------------|------------------------|
| DAY CARE      | SOUTHSIDE CHRISTIAN CHURCH<br>(STEP BY STEP CHRISTIAN DAY<br>SCHOOL) | 7800 COLLEGE PKWY                 | FORT MYERS        | 33907 | 8.4  | 2                     | A            | X             |                        |
| DAY CARE      | DEPAOLO FAMILY DAY CARE<br>HOME                                      | 1923 SE 8TH PL                    | CAPE CORAL        | 33990 | 8.4  | 2                     | B            | X             |                        |
| DAY CARE      | RIVERDALE LEARNING ACADEMY<br>INC                                    | 14801 PALM BEACH<br>BLVD #100     | FORT MYERS        | 33905 | 8.4  | 2                     | B            | X             |                        |
| DAY CARE      | LITTLE PEOPLE PRESCHOOL  | 2303 SE 15TH PL                   | CAPE CORAL        | 33990 | 8.3  | 2                     | B            | X             |                        |
| DAY CARE      | SCOTT FAMILY DAY CARE HOME   | 1426 VERONICA S<br>SHOEMAKER BLVD | FORT MYERS        | 33916 | 8.3  | 2                     | C            | X             |                        |
| DAY CARE      | WESTMINSTER PRESBYTERIAN<br>CHURCH (SUMMIT CHRISTIAN<br>SCHOOL)      | 9065 LIGON CT                     | FORT MYERS        |       | 8.3  | 2                     | A            | AE            |                        |
| DAY CARE      | ADVANCED LEARNING ACADEMY  | 1012 DONALD RD                    | NORTH FT<br>MYERS | 33917 | 8.3  | 2                     | A            | X             |                        |
| DAY CARE      | DANIELS FAMILY DAY CARE<br>HOME                                      | 3318 SW 1ST AVE                   | CAPE CORAL        | 33914 | 8.2  | 2                     | B            | X             |                        |
| DAY CARE      | CREATIVE KIDS FAMILY   | 3723 COUNTRY CLUB<br>BLVD         | CAPE CORAL        | 33904 | 8.2  | 2                     | B            | X             |                        |
| DAY CARE      | BETHANY CHRISTIAN PRESCHOOL  | 264 EVERGREEN RD                  | NORTH FT<br>MYERS | 33903 | 8.2  | 2                     | A            | AE            | 8.0743<br>-<br>10.7626 |
| DAY CARE      | FIRST UNITED METHODIST<br>PRESCHOOL                                  | 2466 FIRST ST                     | FORT MYERS        | 33901 | 8.1  | 2                     | C            | AE            |                        |
| DAY CARE      | SONRISE ACADEMY  | 1403 SE 16TH PL                   | CAPE CORAL        | 33990 | 8.1  | 2                     | A            | X             |                        |
| DAY CARE      | HENDERSON FAMILY DAY CARE<br>HOME                                    | 200 NE 31ST PL                    | CAPE CORAL        | 33993 | 8.1  | 2                     | B            | AE            |                        |
| DAY CARE      | CAPE CHRISTIAN PRESCHOOL   | 2110 CHIQUITA BLVD S              | CAPE CORAL        | 33991 | 8.0  | 2                     | B            | X             |                        |
| DAY CARE      | WELLINGTON ACADEMY   | 4412 SE 15TH AVE                  | CAPE CORAL        | 33904 | 8.0  | 2                     | B            | X             |                        |
| DAY CARE      | PRINCETON ACADEMY  | 8950 GLADIOLUS DR                 | FORT MYERS        | 33908 | 7.9  | 2                     | A            | AE            |                        |

STATEWIDE REGIONAL EVACUATION STUDY – SOUTHWEST FLORIDA  
LEE COUNTY APPENDIX

| FACILITY TYPE | NAME  | ADDRESS                | CITY           | ZIP   | DEM* | STORM<br>SURGE<br>CAT | EVAC<br>ZONE | FLOOD<br>ZONE | FIRE |
|---------------|---|------------------------|----------------|-------|------|-----------------------|--------------|---------------|------|
| DAY CARE      | LEE MEMORIAL CHILD DEVELOPMENT CENTER (HEALTHPARK CHILD DEVELOPMENT CENTER) | 16150 ROSERUSH CT      | FORT MYERS     | 33908 | 7.8  | 2                     | A            | AE            |      |
| DAY CARE      | A YOUNG CHILDREN'S MONTESSORI ACADEMY                                       | 3221 CHIQUITA BLVD S   | CAPE CORAL     | 33914 | 7.8  | 2                     | B            | AE            |      |
| DAY CARE      | ABC LEARNING CENTER   | 13610 LEARNING CT      | FORT MYERS     | 33919 | 7.8  | 2                     | A            | X             |      |
| DAY CARE      | MOTHERS DAY CARE CENTER   | 1035 WINDSOR DR        | FORT MYERS     | 33905 | 7.7  | 2                     | C            | AE            |      |
| DAY CARE      | CAPE LEARNING CENTER  | 4421 SE 15TH AVE       | CAPE CORAL     | 33904 | 7.7  | 2                     | B            | X             |      |
| DAY CARE      | MORENO'S FAMILY CHILD CARE INC  | 2613 SE 16TH PL        | CAPE CORAL     | 33904 | 7.5  | 2                     | A            | X             |      |
| DAY CARE      | FAMILY OF FAITH PRE-SCHOOL AND DAY CARE                                     | 4544 CORONADO PKWY     | CAPE CORAL     | 33904 | 7.5  | 2                     | B            | AE            |      |
| DAY CARE      | PUENTES FAMILY DAY CARE HOME  | 607 PONDELLA RD        | NORTH FT MYERS | 33903 | 7.4  | 2                     | B            | X             |      |
| DAY CARE      | CREATIVE COAST PRESCHOOL  | 10731 STRING FELLOW RD | BOKEELIA       | 33922 | 7.3  | 2                     | A            | AE            |      |
| DAY CARE      | TEMPLE JUDEA PRESCHOOL  | 14486 A & W BULB RD    | FORT MYERS     | 33908 | 7.2  | 2                     | A            | AE            |      |
| DAY CARE      | KRUGER FAMILY DAY CARE HOME   | 5229 SW 19TH PL        | CAPE CORAL     | 33914 | 7.2  | 2                     | A            | AE            |      |
| DAY CARE      | GETTING STARTED INC   | 550 PECK AVE           | FORT MYERS     | 33919 | 7.1  | 2                     | B            | X             |      |
| DAY CARE      | ALL ABOARD DAY CARE INC   | 1718 SE 47TH STREET    | CAPE CORAL     | 33904 | 7.0  | 2                     | A            | AE            |      |
| DAY CARE      | THE LEARNING TREE   | 16225 WINKLER RD       | FORT MYERS     | 33908 | 6.9  | 1                     | A            | AE            |      |
| DAY CARE      | MIS MARY'S DAY CARE   | 1297 BARRETT RD        | NORTH FT MYERS | 33903 | 6.8  | 2                     | B            | AE            |      |
| DAY CARE      | PEACE BY PIECE LEARNING CENTER  | 6714 WINKLER RD        | FORT MYERS     | 33919 | 6.7  | 1                     | A            | AE            |      |
| DAY CARE      | PHOEBE'S NEST   | 7043 OVERLOOK DR       | FORT MYERS     | 33919 | 6.5  | 1                     | A            | AE            |      |
| DAY CARE      | HARRINGTON FAMILY DAY CARE HOME   | 15769 CANDLE DR        | FORT MYERS     | 33908 | 6.5  | 1                     | A            | AE            |      |

STATEWIDE REGIONAL EVACUATION STUDY – SOUTHWEST FLORIDA  
LEE COUNTY APPENDIX

| FACILITY TYPE                   | NAME  | ADDRESS                 | CITY           | ZIP   | DEM* | STORM<br>SURGE<br>CAT | EVAC<br>ZONE | FLOOD<br>ZONE | FIRE |
|---------------------------------|---|-------------------------|----------------|-------|------|-----------------------|--------------|---------------|------|
| DAY CARE                        | MAIMONIDES HEBREW DAY SCHOOL                | 5620 WINKLER RD         | FORT MYERS     | 33919 | 6.1  | 1                     | A            | AE            |      |
| DAY CARE                        | OAKLEY FAMILY DAY CARE HOME                 | 5419 AVENUE E           | BOKEELIA       | 33922 | 5.3  | 1                     | A            | AE            |      |
| DAY CARE                        | WILLIAMS FAMILY DAY CARE HOME               | 76 GLENMONT DR W        | NORTH FT MYERS | 33917 | 5.2  | 1                     | A            | AE            |      |
| DAY CARE                        | ALPHABET ZOO I I                            | 810 LAFAYETTE ST        | CAPE CORAL     | 33904 | 5.2  | T                     | A            | AE            |      |
| DAY CARE                        | POSNICK FAMILY DAY CARE HOME                | 682 MUSCOGEE DR         | NORTH FT MYERS | 33903 | 4.9  | 1                     | A            | AE            |      |
| DAY CARE                        | FOUR FREEDOMS PARK                          | 4818 TARPON CT          | CAPE CORAL     | 33904 | 4.9  | T                     | A            | AE            |      |
| DAY CARE                        | CHILDREN'S EDUCATION CENTER OF THE ISLANDS  | 350 CASA YBEL RD        | SANIBEL        | 33957 | 4.0  | T                     | A            | AE            |      |
| DAY CARE                        | BRIGHTEST HORIZONS CHILD DEVELOPMENT CENTER | 10320 GLADIOLUS DR      | FORT MYERS     | 33908 | 3.2  | T                     | A            | AE            |      |
| DISASTER RECOVERY CENTER        | LAKE KENNEDY CENTER                         | 400 SANTA BARBARA BLVD. | CAPE CORAL     | 33991 | 18.0 | 3                     | B            | X             |      |
| DISASTER RECOVERY CENTER        | STARS COMPLEX                               | 2980 EDISON AVE.        | FORT MYERS     | 33916 | 17.7 | 3                     | C            | X             |      |
| DISASTER RECOVERY CENTER        | KARL DREWS COMMUNITY CENTER                 | 18412 LEE RD.           | FORT MYERS     | 33912 | 16.7 | 3                     | B            | AE            |      |
| DISASTER RECOVERY CENTER-MOBILE | LEHIGH ACRES COMMUNITY CENTER               | 1299 HOMESTEAD RD.      | LEHIGH ACRES   | 33936 | 25.8 | 5                     | E            | X             |      |

STATEWIDE REGIONAL EVACUATION STUDY – SOUTHWEST FLORIDA  
LEE COUNTY APPENDIX

| DISASTER<br>RECOVERY<br>CENTER-MOBILE | BONITA SPRINGS RECREATIONAL<br>CENTER       | 26740 PINE AVE                 | BONITA<br>SPRINGS | 34135 | 8.6  | 2                     | B            | AE            |                       |
|---------------------------------------|---|--------------------------------|-------------------|-------|------|-----------------------|--------------|---------------|-----------------------|
| FACILITY TYPE                         | NAME  | ADDRESS                        | CITY              | ZIP   | DEM* | STORM<br>SURGE<br>CAT | EVAC<br>ZONE | FLOOD<br>ZONE | FIRE                  |
| DISASTER<br>RECOVERY<br>CENTER-MOBILE | EDISON STATE COLLEGE - LEE<br>COUNTY CAMPUS | 8099 COLLEGE PKWY              | FORT MYERS        | 33919 | 6.9  | 2                     | A            | AE            |                       |
| ELECTRIC POWER<br>PLANT               | LEE COUNTY SOLID WASTE<br>ENERGY            |                                | FORT MYERS        | 33905 | 23.3 | 4                     | D            | X             |                       |
| ELECTRIC POWER<br>PLANT               | FORT MYERS                                  | 10650 SR 80/PALM<br>BEACH BLVD | FORT MYERS        | 33905 | 11.8 | 2                     | B            | X             | 2.7152<br>-<br>3.6067 |
| ELECTRIC<br>SUBSTATION                | TAP   |                                | LEHIGH<br>ACRES   | 33971 | 23.5 | 4                     | D            | X             | 5.129 -<br>8.0742     |
| ELECTRIC<br>SUBSTATION                | LEE COUNTY SOLID WASTE<br>ENERGY            |                                | FORT MYERS        | 33905 | 22.9 | 4                     | D            | X             |                       |
| ELECTRIC<br>SUBSTATION                | ORITZ                                       |                                | FORT MYERS        | 33905 | 19.3 | 3                     | C            | X             |                       |
| ELECTRIC<br>SUBSTATION                | TICE  |                                | FORT MYERS        | 33905 | 18.0 | 3                     | D            | X             |                       |
| ELECTRIC<br>SUBSTATION                | WINKLER                                     |                                | FORT MYERS        | 33916 | 18.0 | 3                     | C            | AE            |                       |
| ELECTRIC<br>SUBSTATION                | ORANGE RIVER                                |                                | FORT MYERS        | 33905 | 17.8 | 3                     | D            | X             |                       |
| ELECTRIC<br>SUBSTATION                | TAP   |                                | FORT MYERS        | 33916 | 16.7 | 3                     | C            | AE            |                       |



STATEWIDE REGIONAL EVACUATION STUDY – SOUTHWEST FLORIDA  
LEE COUNTY APPENDIX

| FACILITY TYPE          | NAME         | ADDRESS                        | CITY                | ZIP   | DEM* | STORM<br>SURGE<br>CAT | EVAC<br>ZONE | FLOOD<br>ZONE | FIRE               |
|------------------------|--------------|--------------------------------|---------------------|-------|------|-----------------------|--------------|---------------|--------------------|
| ELECTRIC<br>SUBSTATION | METRO        |                                | FORT MYERS          | 33912 | 16.0 | 3                     | C            | AE            |                    |
| ELECTRIC<br>SUBSTATION | LEE          |                                | NORTH FORT<br>MYERS | 33903 | 14.8 | 3                     | C            | X             | 10.7627<br>- 100.0 |
| ELECTRIC<br>SUBSTATION | ALVA         |                                | ALVA                | 33920 | 13.8 | 4                     | D            | X             |                    |
| ELECTRIC<br>SUBSTATION | ALICO        |                                | FORT MYERS          | 33912 | 13.4 | 2                     | C            | X             |                    |
| ELECTRIC<br>SUBSTATION | TAP (CALUSA) |                                | NORTH FORT<br>MYERS | 33917 | 12.8 | 2                     | B            | X             |                    |
| ELECTRIC<br>SUBSTATION | TAP (CALUSA) |                                | NORTH FORT<br>MYERS | 33917 | 12.8 | 2                     | B            | X             |                    |
| ELECTRIC<br>SUBSTATION | TAP          |                                | NORTH FORT<br>MYERS | 33917 | 12.8 | 2                     | B            | X             |                    |
| ELECTRIC<br>SUBSTATION | TAP (CALUSA) |                                | NORTH FORT<br>MYERS | 33917 | 12.8 | 2                     | B            | X             |                    |
| ELECTRIC<br>SUBSTATION | COLONIAL     |                                | FORT MYERS          | 33901 | 12.0 | 2                     | B            | X             |                    |
| ELECTRIC<br>SUBSTATION | FT. MYERS    |                                | FORT MYERS          | 33901 | 11.9 | 2                     | C            | X             |                    |
| ELECTRIC<br>SUBSTATION | ESTERO       |                                | ESTERO              | 33928 | 9.8  | 2                     | A            | AE            |                    |
| ELECTRIC<br>SUBSTATION | EDISON       |                                | FORT MYERS          | 33919 | 7.9  | 2                     | A            | X             |                    |
| ELECTRIC<br>SUBSTATION | IONA         |                                | FORT MYERS<br>BEACH | 33931 | 7.0  | 1                     | A            | AE            |                    |
| ELECTRIC<br>SUBSTATION | FORT MYERS   | 10650 SR 80/PALM<br>BEACH BLVD | FORT MYERS          | 33905 | 6.3  | 2                     | B            | X             |                    |

STATEWIDE REGIONAL EVACUATION STUDY – SOUTHWEST FLORIDA

LEE COUNTY APPENDIX

| FACILITY TYPE                     | NAME                                       | ADDRESS                       | CITY            | ZIP   | DEM* | STORM<br>SURGE<br>CAT | EVAC<br>ZONE | FLOOD<br>ZONE | FIRE              |
|-----------------------------------|--|-------------------------------|-----------------|-------|------|-----------------------|--------------|---------------|-------------------|
| EMERGENCY<br>OPERATIONS<br>CENTER | LEE COUNTY EOC                             | 2665 ORTIZ AVE                | FORT MYERS      | 33905 | 18.6 | 4                     | C            | X             | 5.129 -<br>8.0742 |
| EMERGENCY<br>OPERATIONS<br>CENTER | CITY OF CAPE CORAL EOC                     | 1100 CULTURAL PARK<br>BLVD S  | CAPE CORAL      | 33990 | 9.2  | 2                     | B            | X             |                   |
| FAITH-BASED<br>FACILITY           | MCGREGOR BAPTIST CHURCH                    | 3750 COLONIAL BLVD            | FORT MYERS      |       | 31.5 |                       | C            | X             |                   |
| FAITH-BASED<br>FACILITY           | ST MARK COPTIC ORTHODOX<br>CHURCH          | 11926 FAIRWAY LAKES<br>DR     | FORT MYERS      | 33913 | 27.2 | 5                     | D            | X             |                   |
| FAITH-BASED<br>FACILITY           | GATEWAY BAPTIST CHURCH                     | 13241 GRIFFIN DRIVE           | FORT MYERS      | 33913 | 26.9 | 5                     | D            | X             | 5.129 -<br>8.0742 |
| FAITH-BASED<br>FACILITY           | NEW IMAGE MINISTRIES INC                   | 29 HOMESTEAD RD S             | LEHIGH<br>ACRES | 33936 | 26.9 | 5                     | E            | X             |                   |
| FAITH-BASED<br>FACILITY           | FAITH EVANGELICAL LUTHERAN<br>CHURCH       | 705 LEELAND HEIGHTS<br>BLVD E | LEHIGH<br>ACRES |       | 25.0 | 4                     | E            | X             |                   |
| FAITH-BASED<br>FACILITY           | GUNNERY ROAD BAPTIST<br>CHURCH             | 1880 GUNNERY RD N             | LEHIGH<br>ACRES | 33971 | 24.8 | 5                     | C            | X             |                   |
| FAITH-BASED<br>FACILITY           | LEHIGH ACRES CHRISTIAN<br>CHURCH           | 50 BELL BLVD N                | LEHIGH<br>ACRES |       | 23.5 | 5                     | E            | X             |                   |
| FAITH-BASED<br>FACILITY           | LEHIGH ACRES CHURCH OF GOD                 | 200 LEE BLVD                  | LEHIGH<br>ACRES | 33936 | 23.3 | 4                     | C            | X             |                   |
| FAITH-BASED<br>FACILITY           | SEVENTH DAY ADVENTIST<br>CHURCH-FORT MYERS |                               | FORT MYERS      | 33905 | 21.3 | 4                     | C            | X             |                   |
| FAITH-BASED<br>FACILITY           | CHURCH OF GOD OF THE                       | 4880 BALLARD RD               | FORT MYERS      | 33905 | 21.0 | 4                     | C            | X             |                   |
| FAITH-BASED<br>FACILITY           | DEWANE FRANK J                             | 13060 PALOMINO LN             | FORT MYERS      | 33912 | 20.0 | 3                     | C            | X             | 5.129 -<br>8.0742 |

STATEWIDE REGIONAL EVACUATION STUDY – SOUTHWEST FLORIDA  
LEE COUNTY APPENDIX

| FACILITY TYPE           | NAME   | ADDRESS                    | CITY                | ZIP   | DEM* | STORM<br>SURGE<br>CAT | EVAC<br>ZONE | FLOOD<br>ZONE | FIRE                   |
|-------------------------|--|----------------------------|---------------------|-------|------|-----------------------|--------------|---------------|------------------------|
| FAITH-BASED<br>FACILITY | RIVERSIDE BAPTIST CHURCH                       | 8660 DANIELS PKWY          | FORT MYERS          | 33912 | 19.8 | 3                     | C            | X             | 5.129 -<br>8.0742      |
| FAITH-BASED<br>FACILITY | GRACE BAPTIST TEMPLE                           | 19080/84 N TAMIAMI<br>TRL  | NORTH FORT<br>MYERS | 33917 | 19.8 | 3                     | C            | A             | 8.0743<br>-<br>10.7626 |
| FAITH-BASED<br>FACILITY | UNITARIAN UNIVERSALIST<br>CHURCH OF FORT MYERS | 13411 SHIRE LN             | FORT MYERS          | 33912 | 19.1 | 3                     | C            | X             |                        |
| FAITH-BASED<br>FACILITY | CHURCH OF THE NAZARENE                         |                            | FORT MYERS          | 33912 | 19.1 | 3                     | C            | X             | 2.7152<br>-<br>3.6067  |
| FAITH-BASED<br>FACILITY | DEWANE FRANK J                                 | 21293 BRAXFIELD<br>LOOP    | ESTERO              | 33928 | 18.9 | 3                     | C            | X             | 5.129 -<br>8.0742      |
| FAITH-BASED<br>FACILITY | CHURCH OF GOD OF PROPHECY                      | 3721 Michigan Ave          | FORT MYERS          | 33916 | 18.1 | 3                     | C            | X             | 8.0743<br>-<br>10.7626 |
| FAITH-BASED<br>FACILITY | CHURCH OF JESUS CHRIST OF                      | 20601 THREE OAKS<br>PKWY   | ESTERO              | 33928 | 17.8 | 3                     | B            | AE            | 3.6068<br>- 5.128      |
| FAITH-BASED<br>FACILITY | KOREAN-AMERICAN BAPTIST                        | 10260 DEER RUN<br>FARMS RD | FORT MYERS          | 33912 | 17.4 | 3                     | C            | AE            |                        |
| FAITH-BASED<br>FACILITY | ABUNDANT LIFE CHURCH                           |                            | FORT MYERS          | 33916 | 17.2 | 3                     | C            | AE            |                        |
| FAITH-BASED<br>FACILITY | CHURCH OF LIVING GOD                           |                            | FORT MYERS          | 33912 | 17.1 | 3                     | C            | X             |                        |
| FAITH-BASED<br>FACILITY | HOUSE OF PRAYER APOSTOLIC                      | 2112 MITCHELL CT           | FORT MYERS          | 33916 | 17.0 | 3                     | C            | X             |                        |
| FAITH-BASED<br>FACILITY | LAMB OF GOD LUTHERAN<br>EPISCOPAL CHURCH       | 19691 CYPRESS VIEW<br>DR   | ESTERO              | 33928 | 16.9 | 3                     | B            | AE            |                        |
| FAITH-BASED<br>FACILITY | FIRST PRESBYTERIAN CHURCH OF<br>BONITA SPRINGS | 9751 BONITA BEACH<br>RD    | BONITA<br>SPRINGS   |       | 16.7 | 3                     | B            | X             | 10.7627<br>- 100.0     |

STATEWIDE REGIONAL EVACUATION STUDY – SOUTHWEST FLORIDA  
LEE COUNTY APPENDIX

| FACILITY TYPE           | NAME   | ADDRESS                            | CITY       | ZIP   | DEM* | STORM<br>SURGE<br>CAT | EVAC<br>ZONE | FLOOD<br>ZONE | FIRE              |
|-------------------------|--|------------------------------------|------------|-------|------|-----------------------|--------------|---------------|-------------------|
| FAITH-BASED<br>FACILITY | GRACE COMMUNITY CHURCH OF                          | 2425 HIGHLAND AVE                  | FORT MYERS | 33916 | 16.6 | 3                     | C            | X             |                   |
| FAITH-BASED<br>FACILITY | THE CHURCH OF JESUS CHRIST<br>OF LATTER DAY SAINTS | 3105 Broadway                      | FORT MYERS | 33901 | 16.6 | 3                     | C            | X             |                   |
| FAITH-BASED<br>FACILITY | JERUSALEM CHURCH OF GOD IN                         | 2405 BEN ST                        | FORT MYERS | 33916 | 16.6 | 3                     | C            | X             |                   |
| FAITH-BASED<br>FACILITY | CHRIST CENTER INTERNATIONAL                        | 3548 CANAL ST                      | FORT MYERS | 33916 | 16.5 | 3                     | C            | X             |                   |
| FAITH-BASED<br>FACILITY | CORNERSTONE CHURCH                                 | 3220 MARTIN LUTHER<br>KING JR BLVD | FORT MYERS | 33916 | 16.4 | 3                     | C            | X             |                   |
| FAITH-BASED<br>FACILITY | FORT MYERS EVANGELICAL FREE<br>CHURCH              | 6798 PLANTATION<br>PINES BLVD      | FORT MYERS | 33966 | 16.3 | 3                     | C            | AE            |                   |
| FAITH-BASED<br>FACILITY | GREATER BETHEL PRIMITIVE                           | 3609 FAIRVIEW AVE                  | FORT MYERS | 33916 | 16.2 | 3                     | C            | X             |                   |
| FAITH-BASED<br>FACILITY | REDEEMER LUTHERAN CHURCH                           |                                    | FORT MYERS | 33916 | 16.1 | 3                     | C            | X             | 5.129 -<br>8.0742 |
| FAITH-BASED<br>FACILITY | SAINT PAUL MISSIONARY<br>BAPTIST CHURCH            | 2119 Prince St                     | FORT MYERS | 33916 | 16.1 | 3                     | C            | X             |                   |
| FAITH-BASED<br>FACILITY | MORNINGSTAR BAPTIST CHURCH                         | 5160 RICHMOND AVE                  | FORT MYERS | 33905 | 16.1 | 3                     | C            | X             |                   |
| FAITH-BASED<br>FACILITY | FIRST HAITIAN BAPTIST CHURCH                       | 3106 BROADWAY                      | FORT MYERS | 33901 | 16.1 | 3                     | C            | X             |                   |
| FAITH-BASED<br>FACILITY | SALVATION ARMY                                     | 2450 EDISON AVE                    | FORT MYERS | 33901 | 16.0 | 3                     | C            | X             |                   |
| FAITH-BASED<br>FACILITY | CENTRAL METHODIST CHURCH                           | 2415 GRAND AVE                     | FORT MYERS | 33901 | 16.0 | 3                     | C            | X             |                   |
| FAITH-BASED<br>FACILITY | SOUTHEASTERN CONFERENCE<br>ASSN                    |                                    | FORT MYERS | 33901 | 15.8 | 3                     | C            | X             |                   |

STATEWIDE REGIONAL EVACUATION STUDY – SOUTHWEST FLORIDA  
LEE COUNTY APPENDIX

| FACILITY TYPE           | NAME                                      | ADDRESS            | CITY              | ZIP   | DEM* | STORM<br>SURGE<br>CAT | EVAC<br>ZONE | FLOOD<br>ZONE | FIRE                  |
|-------------------------|---|--------------------|-------------------|-------|------|-----------------------|--------------|---------------|-----------------------|
| FAITH-BASED<br>FACILITY | BROADWAY CHURCH OF GOD                    | 3309 Broadway      | FORT MYERS        | 33901 | 15.8 | 3                     | C            | X             |                       |
| FAITH-BASED<br>FACILITY | COMMUNITY REFORMED<br>CHURCH              |                    | FORT MYERS        | 33901 | 15.8 | 3                     | B            | X             |                       |
| FAITH-BASED<br>FACILITY | JESUS CHRIST OUTREACH<br>CENTER           | 1652 PALMETTO AVE  | FORT MYERS        | 33916 | 15.8 | 3                     | C            | X             |                       |
| FAITH-BASED<br>FACILITY | REDLANDS CHRISTIAN MIGRANT                | 13190 GROWERS RD   | BONITA<br>SPRINGS | 34135 | 15.8 | 3                     | C            | X             | 2.7152<br>-<br>3.6067 |
| FAITH-BASED<br>FACILITY | FIRST BAPTIST CHURCH OF FORT<br>MYERS     | 2250 BROADWAY      | FORT MYERS        | 33901 | 15.6 | 3                     | C            | X             |                       |
| FAITH-BASED<br>FACILITY | ST MICHAEL EVANGELICAL<br>LUTHERAN CHURCH | 3595 BROADWAY      | FORT MYERS        | 33901 | 15.5 | 3                     | C            | X             |                       |
| FAITH-BASED<br>FACILITY | CENTRAL BAPTIST CHURCH OF                 | 3208 CENTRAL AVE   | FORT MYERS        | 33901 | 15.5 | 3                     | C            | X             |                       |
| FAITH-BASED<br>FACILITY | BAPTIST MISSIONARY CHURCH                 | 23060 RAILROAD AVE | ALVA              | 33920 | 15.5 |                       | NC           | AE            |                       |
| FAITH-BASED<br>FACILITY | SAINT LUKES EPISCOPAL CHURCH              | 2635 Cleveland Ave | FORT MYERS        | 33901 | 15.3 | 3                     | C            | X             |                       |
| FAITH-BASED<br>FACILITY | TICE UNITED METHODIST<br>CHURCH           | 4555 TICE ST       | FORT MYERS        | 33905 | 15.3 | 3                     | C            | X             |                       |
| FAITH-BASED<br>FACILITY | ESTERO UNITED METHODIST<br>CHURCH         | 8188 LORDS WAY ST  | ESTERO            | 33928 | 15.3 | 3                     | B            | X             |                       |
| FAITH-BASED<br>FACILITY | CHRISTIAN TEMPLE OF THE<br>GOOD           | 2220 HUNTER ST     | FORT MYERS        | 33901 | 15.2 | 3                     | C            | X             |                       |
| FAITH-BASED<br>FACILITY | BUCKINGHAM PRESBYTERIAN<br>CHURCH         |                    | FORT MYERS        | 33916 | 15.0 | 3                     | C            | X             |                       |



STATEWIDE REGIONAL EVACUATION STUDY – SOUTHWEST FLORIDA  
LEE COUNTY APPENDIX

| FACILITY TYPE           | NAME  | ADDRESS                  | CITY              | ZIP   | DEM* | STORM<br>SURGE<br>CAT | EVAC<br>ZONE | FLOOD<br>ZONE | FIRE                   |
|-------------------------|---|--------------------------|-------------------|-------|------|-----------------------|--------------|---------------|------------------------|
| FAITH-BASED<br>FACILITY | DEWANE FRANK J                              | 2135 COTTAGE ST          | FORT MYERS        | 33901 | 15.0 | 3                     | C            | X             |                        |
| FAITH-BASED<br>FACILITY | GLORIOUS COMM HOLINESS<br>CHURCH            | 23191 ROUNDTREE<br>AVE   | ALVA              | 33920 | 15.0 |                       | NC           | X             |                        |
| FAITH-BASED<br>FACILITY | SAINT PHILLIP CHRISTIAN<br>METHODIST CHURCH |                          | FORT MYERS        | 33907 | 14.9 | 3                     | C            | X             |                        |
| FAITH-BASED<br>FACILITY | CHURCH OF THE LIVING GOD                    | 2016 CUBA ST             | FORT MYERS        | 33916 | 14.8 | 3                     | C            | X             |                        |
| FAITH-BASED<br>FACILITY | CENTRAL UNITED METHODIST<br>CHURCH          |                          | FORT MYERS        | 33901 | 14.8 | 3                     | C            | X             |                        |
| FAITH-BASED<br>FACILITY | WORD OF LIFE MINISTRIES INC                 | 2120-2150 COLLIER<br>AVE | FORT MYERS        | 33901 | 14.7 | 3                     | C            | X             |                        |
| FAITH-BASED<br>FACILITY | FIRST BAPTIST CHURCH OF<br>ESTERO           | 20300 TRAILSIDE DR       | ESTERO            | 33928 | 14.7 | 2                     | A            | X             |                        |
| FAITH-BASED<br>FACILITY | FIRST CHRISTIAN CHURCH                      |                          | FORT MYERS        | 33916 | 14.6 | 3                     | C            | X             |                        |
| FAITH-BASED<br>FACILITY | CHRIST LUTHERAN CHURCH                      |                          | FORT MYERS        | 33901 | 14.5 | 3                     | C            | X             |                        |
| FAITH-BASED<br>FACILITY | SAINT MICHAEL LUTHERAN<br>CHURCH            |                          | FORT MYERS        | 33901 | 14.5 | 3                     | B            | X             |                        |
| FAITH-BASED<br>FACILITY | UNITED PENTECOSTAL                          | 387 NEW YORK DR          | FORT MYERS        | 33905 | 14.4 | 3                     | B            | X             |                        |
| FAITH-BASED<br>FACILITY | GOSPEL BAPTIST CHURCH                       | 24861 OLD 41ST RD        | BONITA<br>SPRINGS | 34135 | 14.2 | 2                     | C            | X             | 8.0743<br>-<br>10.7626 |
| FAITH-BASED<br>FACILITY | CATHOLIC CHURCH SAINT<br>FRANCIS XAVIER     |                          | FORT MYERS        | 33901 | 14.1 | 3                     | C            | X             |                        |

STATEWIDE REGIONAL EVACUATION STUDY – SOUTHWEST FLORIDA  
LEE COUNTY APPENDIX

| FACILITY TYPE           | NAME   | ADDRESS                   | CITY                | ZIP   | DEM* | STORM<br>SURGE<br>CAT | EVAC<br>ZONE | FLOOD<br>ZONE | FIRE              |
|-------------------------|--|---------------------------|---------------------|-------|------|-----------------------|--------------|---------------|-------------------|
| FAITH-BASED<br>FACILITY | DEWANE FRANK J                                   | 881 NUNA AVE              | FORT MYERS          | 33905 | 14.1 | 3                     | C            | X             | 5.129 -<br>8.0742 |
| FAITH-BASED<br>FACILITY | ALVA METHODIST CHURCH INC                        | 21440 PEARL ST            | ALVA                | 33920 | 13.9 | 4                     | B            | X             |                   |
| FAITH-BASED<br>FACILITY | WESLEY MEMORIAL UNITED<br>METHODIST CHURCH       |                           | FORT MYERS          | 33901 | 13.9 | 2                     | B            | X             |                   |
| FAITH-BASED<br>FACILITY | FIRST ASSEMBLY OF GOD OF<br>FORT MYERS           | 4701 SUMMERLIN<br>BLVD    | FORT MYERS          | 33907 | 13.4 | 2                     | B            | X             |                   |
| FAITH-BASED<br>FACILITY | TEMPLE BAPTIST CHURCH                            | 18841 STATE ROAD 31       | NORTH FORT<br>MYERS | 33917 | 13.4 | 3                     | B            | X             |                   |
| FAITH-BASED<br>FACILITY | NEW LIFE CHRISTIAN CENTER OF<br>FORT MYERS       |                           | FORT MYERS          | 33901 | 13.3 | 2                     | B            | X             |                   |
| FAITH-BASED<br>FACILITY | FIRST CONGREGATIONAL<br>COMMUNITY                | 312 SANTA BARBARA<br>BLVD | CAPE CORAL          | 33991 | 13.3 | 3                     | B            | X             |                   |
| FAITH-BASED<br>FACILITY | FIRST BAPTIST CHURCH OF ALVA                     | 2790 JOEL BLVD            | ALVA                |       | 13.2 | 4                     | D            | X             |                   |
| FAITH-BASED<br>FACILITY | EMMANUEL BAPTIST CHURCH                          | 1819 Hill Ave             | FORT MYERS          | 33901 | 13.1 | 2                     | B            | X             |                   |
| FAITH-BASED<br>FACILITY | EMMANUEL BAPTIST CHURCH OF                       | 3673 LAKE ST              | FORT MYERS          | 33901 | 12.9 | 2                     | B            | X             |                   |
| FAITH-BASED<br>FACILITY | ST HILARY'S EPISCOPAL CHURCH                     | 5011 MCGREGOR<br>BLVD     | FORT MYERS          |       | 12.8 | 2                     | B            | X             |                   |
| FAITH-BASED<br>FACILITY | SAINT MICHAEL AND ALL ANGELS<br>EPISCOPAL CHURCH |                           | FORT MYERS          | 33901 | 12.8 | 3                     | C            | X             |                   |
| FAITH-BASED<br>FACILITY | EPARCHY OF PASSAIC                               | 10291 BAYSHORE RD         | NORTH FORT<br>MYERS | 33917 | 12.7 | 2                     | B            | X             |                   |
| FAITH-BASED<br>FACILITY | ST ANDREW CATHOLIC CHURCH                        | 2616 DEL PRADO BLVD<br>S  | CAPE CORAL          | 33904 | 12.7 | 2                     | B            | X             |                   |

STATEWIDE REGIONAL EVACUATION STUDY – SOUTHWEST FLORIDA  
LEE COUNTY APPENDIX

| FACILITY TYPE           | NAME   | ADDRESS                   | CITY                | ZIP   | DEM* | STORM<br>SURGE<br>CAT | EVAC<br>ZONE | FLOOD<br>ZONE | FIRE              |
|-------------------------|--|---------------------------|---------------------|-------|------|-----------------------|--------------|---------------|-------------------|
| FAITH-BASED<br>FACILITY | METROPOLITAN COMMUNITY<br>CHURCH               |                           | FORT MYERS          | 33901 | 12.7 | 2                     | B            | X             |                   |
| FAITH-BASED<br>FACILITY | CROWN OF LIFE LUTHERAN<br>CHURCH               | 5820 DANIELS PKWY         | FORT MYERS          | 33912 | 12.5 | 2                     | B            | X             | 5.129 -<br>8.0742 |
| FAITH-BASED<br>FACILITY | TABERNACLE FELLOWSHIP<br>CHURCH                |                           | FORT MYERS          | 33901 | 12.5 | 2                     | B            | X             |                   |
| FAITH-BASED<br>FACILITY | TEMPLO EL CALVARIO INC                         | 17520 ROCKEFELLER<br>CIR  | FORT MYERS          | 33912 | 12.5 | 2                     | B            | AE            |                   |
| FAITH-BASED<br>FACILITY | MESSIAH LUTHERAN CHURCH                        | 2691 NE PINE ISLAND<br>RD | CAPE CORAL          | 33909 | 12.4 | 2                     | B            | X             | 5.129 -<br>8.0742 |
| FAITH-BASED<br>FACILITY | FIRST BAPTIST CHURCH OF<br>BONITA SPRINGS      | 3971 VIA DEL REY          | BONITA<br>SPRINGS   | 34134 | 12.4 | 2                     | B            | X             |                   |
| FAITH-BASED<br>FACILITY | DEWANE FRANK J                                 | 9001 SOMERSET LN          | BONITA<br>SPRINGS   | 34135 | 12.2 | 2                     | B            | X             |                   |
| FAITH-BASED<br>FACILITY | UNITY CHURCH OF CHRISTIANITY                   |                           | FORT MYERS          | 33901 | 12.2 | 2                     | B            | X             |                   |
| FAITH-BASED<br>FACILITY | CHRIST COMMUNITY CHURCH OF<br>NORTH FORT MYERS | 4801 ORANGE GROVE<br>BLVD | NORTH FORT<br>MYERS | 33903 | 12.2 | 2                     | B            | X             | 3.6068<br>- 5.128 |
| FAITH-BASED<br>FACILITY | CORAL RIDGE BAPTIST CHURCH<br>OF               | 1155 PATTERSON RD         | CAPE CORAL          | 33909 | 11.9 | 2                     | B            | X             |                   |
| FAITH-BASED<br>FACILITY | CHURCH OF THE NAZARENE<br>NORTH                | 6781 Bayshore Rd          | NORTH FORT<br>MYERS | 33917 | 11.9 | 2                     | B            | X             |                   |
| FAITH-BASED<br>FACILITY | GRACE UNITED METHODIST<br>CHURCH               | 13 SE 21ST PL             | CAPE CORAL          | 33990 | 11.7 | 2                     | B            | X             |                   |
| FAITH-BASED<br>FACILITY | WESLEYAN CHURCH VILLAS                         | 8390 BEACON BLVD          | FORT MYERS          | 33907 | 11.7 | 2                     | C            | X             |                   |
| FAITH-BASED<br>FACILITY | CAPE CORAL COMMUNITY<br>CHURCH                 | 811 SANTA BARBARA<br>BLVD | CAPE CORAL          | 33990 | 11.6 | 2                     | B            | X             |                   |

STATEWIDE REGIONAL EVACUATION STUDY – SOUTHWEST FLORIDA  
LEE COUNTY APPENDIX

| FACILITY TYPE           | NAME                                       | ADDRESS                   | CITY                | ZIP   | DEM* | STORM<br>SURGE<br>CAT | EVAC<br>ZONE | FLOOD<br>ZONE | FIRE              |
|-------------------------|--|---------------------------|---------------------|-------|------|-----------------------|--------------|---------------|-------------------|
| FAITH-BASED<br>FACILITY | SAINT PETERS COMMUNITY<br>CHURCH           |                           | FORT MYERS          | 33907 | 11.5 | 2                     | B            | X             |                   |
| FAITH-BASED<br>FACILITY | TRINITY REFORMED CHURCH OF                 | 2220 SE 1ST ST            | CAPE CORAL          | 33990 | 11.4 | 2                     | B            | X             | 3.6068<br>- 5.128 |
| FAITH-BASED<br>FACILITY | CHRIST LUTHERAN CHURCH                     | 2911 DEL PRADO BLVD       | CAPE CORAL          | 33904 | 11.4 | 2                     | A            | X             |                   |
| FAITH-BASED<br>FACILITY | ST. LEO'S CATHOLIC CHURCH                  | 28290 BEAUMONT RD         | BONITA<br>SPRINGS   |       | 11.3 | 2                     | B            | AE            |                   |
| FAITH-BASED<br>FACILITY | HOPE LUTHERAN CHURCH                       | 25999 OLD 41 RD           | BONITA<br>SPRINGS   |       | 11.3 | 2                     | B            | AE            | 5.129 -<br>8.0742 |
| FAITH-BASED<br>FACILITY | FIRST PRESBYTERIAN CHURCH OF<br>FORT MYERS | 2438 2ND ST               | FORT MYERS          |       | 11.3 | 2                     | C            | X             |                   |
| FAITH-BASED<br>FACILITY | COMMUNITY CONGREGATIONAL                   | 10481 SOUTHLAND DR        | BONITA<br>SPRINGS   | 34135 | 11.2 | 2                     | B            | X             |                   |
| FAITH-BASED<br>FACILITY | GULF COAST BAPTIST CHURCH                  | 312 SE 24TH AVE           | CAPE CORAL          | 33990 | 11.2 | 2                     | B            | X             |                   |
| FAITH-BASED<br>FACILITY | BAYSHORE COMMUNITY CHAPEL                  |                           | NORTH FORT<br>MYERS | 33917 | 11.1 | 2                     | A            | X             |                   |
| FAITH-BASED<br>FACILITY | PARK MEADOWS<br>CONGREGATION               | 1894 PARK MEADOWS<br>DR   | FORT MYERS          | 33907 | 11.1 | 2                     | A            | X             |                   |
| FAITH-BASED<br>FACILITY | SAN CARLOS CONGREGATION OF                 | 4590 PINE RD              | FORT MYERS          | 33908 | 11.0 | 2                     | A            | X             |                   |
| FAITH-BASED<br>FACILITY | LIGHT @ FORT MYERS                         | 940 TARPON ST             | FORT MYERS          | 33916 | 10.9 | 2                     | B            | X             |                   |
| FAITH-BASED<br>FACILITY | FIRST CHRISTIAN CHURCH OF                  | 2620 COUNTRY CLUB<br>BLVD | CAPE CORAL          | 33904 | 10.9 | 2                     | B            | X             |                   |
| FAITH-BASED<br>FACILITY | CALVARY FELLOWSHIP BAPTIST<br>CHURCH       |                           | FORT MYERS          | 33916 | 10.8 | 2                     | C            | AE            |                   |

STATEWIDE REGIONAL EVACUATION STUDY – SOUTHWEST FLORIDA

LEE COUNTY APPENDIX

| FACILITY TYPE           | NAME  | ADDRESS                    | CITY                | ZIP   | DEM* | STORM<br>SURGE<br>CAT | EVAC<br>ZONE | FLOOD<br>ZONE | FIRE |
|-------------------------|---|----------------------------|---------------------|-------|------|-----------------------|--------------|---------------|------|
| FAITH-BASED<br>FACILITY | LIGHTHOUSE BAPTIST CHURCH                         | 12800 ORANGE RIVER<br>BLVD | FORT MYERS          | 33905 | 10.8 | 2                     | C            | X             |      |
| FAITH-BASED<br>FACILITY | FIRST BAPTIST CHURCH OF FORT<br>MYERS             | 1735 JACKSON ST            | FORT MYERS          | 33901 | 10.7 | 2                     | C            | X             |      |
| FAITH-BASED<br>FACILITY | SEVENTH DAY ADVENTIST<br>CHURCH OF BONITA SPRINGS |                            | BONITA<br>SPRINGS   | 34135 | 10.7 | 2                     | B            | X             |      |
| FAITH-BASED<br>FACILITY | CHRIST WORSHIP CENTER                             |                            | FORT MYERS          | 33905 | 10.7 | 2                     | B            | X             |      |
| FAITH-BASED<br>FACILITY | EAST FORT MYERS CHURCH                            | 3864/70 PALM BEACH<br>BLVD | FORT MYERS          | 33916 | 10.6 | 2                     | C            | X             |      |
| FAITH-BASED<br>FACILITY | GRACE BIBLE CHURCH OF FT<br>MYERS                 | 4461 BUCKINGHAM<br>RD      | FORT MYERS          | 33905 | 10.5 | 2                     | B            | X             |      |
| FAITH-BASED<br>FACILITY | FAITH ASSEMBLY OF GOD<br>CHURCH                   | 7300 SAMVILLE RD           | NORTH FORT<br>MYERS | 33917 | 10.3 | 2                     | B            | AE            |      |
| FAITH-BASED<br>FACILITY | FIRST CHRISTIAN CHURCH OF<br>CHRIST               | 2608 Country Club<br>Blvd  | CAPE CORAL          | 33904 | 10.1 | 2                     | B            | X             |      |
| FAITH-BASED<br>FACILITY | FIRST ASSEMBLY OF GOD<br>CHURCH BONITA SPRINGS    |                            | BONITA<br>SPRINGS   | 34135 | 10.1 | 2                     | B            | X             |      |
| FAITH-BASED<br>FACILITY | EVANGELICAL PRESBYTERIAN<br>CHRISTIAN CHURCH      | 701 MOHAWK PKWY            | CAPE CORAL          | 33914 | 9.8  | 2                     | B            | X             |      |
| FAITH-BASED<br>FACILITY | CYPRESS LAKE UNITED<br>METHODIST CHURCH           | 8570 CYPRESS LAKE DR       | FORT MYERS          | 33919 | 9.8  | 2                     | A            | AE            |      |
| FAITH-BASED<br>FACILITY | NORTH FORT MYERS CHURCH OF<br>GOD                 | 6750 WOLF RUN LN           | NORTH FORT<br>MYERS | 33917 | 9.7  | 2                     | A            | X             |      |
| FAITH-BASED<br>FACILITY | FIRST BAPTIST CHURCH OF CAPE<br>CORAL             | 4117 CORONADO<br>PKWY      | CAPE CORAL          | 33904 | 9.7  | 2                     | B            | X             |      |
| FAITH-BASED<br>FACILITY | FIRST CHURCH OF CHRIST<br>SCIENTIST FORT MYERS    | 2390 W First St            | FORT MYERS          | 33901 | 9.6  | 2                     | B            | X             |      |



STATEWIDE REGIONAL EVACUATION STUDY – SOUTHWEST FLORIDA  
LEE COUNTY APPENDIX

| FACILITY TYPE           | NAME   | ADDRESS                   | CITY                | ZIP   | DEM* | STORM<br>SURGE<br>CAT | EVAC<br>ZONE | FLOOD<br>ZONE | FIRE |
|-------------------------|--|---------------------------|---------------------|-------|------|-----------------------|--------------|---------------|------|
| FAITH-BASED<br>FACILITY | COMMUNITY BAPTIST CHURCH   |                           | FORT MYERS          | 33907 | 9.6  | 2                     | A            | X             |      |
| FAITH-BASED<br>FACILITY | NEW TESTAMENT BAPTIST<br>CHURCH  | 2805 NE PINE ISLAND<br>RD | CAPE CORAL          | 33909 | 9.5  | 2                     | B            | X             |      |
| FAITH-BASED<br>FACILITY | FISHERS OF MEN LUTHERAN<br>CHURCH  |                           | FORT MYERS          | 33919 | 9.5  | 2                     | B            | X             |      |
| FAITH-BASED<br>FACILITY | SAINT ANSELM'S EPISCOPAL<br>CHURCH   |                           | FORT MYERS          | 33901 | 9.4  | 2                     | B            | X             |      |
| FAITH-BASED<br>FACILITY | RIOS DE AGUA VIVA  | 1330 SE 16TH PL           | CAPE CORAL          | 33990 | 9.3  | 2                     | A            | X             |      |
| FAITH-BASED<br>FACILITY | TEMPLE BAPTIST CHURCH  |                           | FORT MYERS          | 33916 | 9.3  | 2                     | B            | X             |      |
| FAITH-BASED<br>FACILITY | CAPE CORAL FIRST UNITED<br>METHODIST CHURCH  | 4118 Coronado<br>Parkway  | CAPE CORAL          | 33904 | 9.3  | 2                     | B            | X             |      |
| FAITH-BASED<br>FACILITY | FIRST CHURCH OF GOD OF CAPE<br>CORAL   | 2313 COUNTRY CLUB<br>BLVD | CAPE CORAL          |       | 9.2  | 2                     | B            | X             |      |
| FAITH-BASED<br>FACILITY | WESTMINSTER PRESBYTERIAN<br>CHURCH   |                           | FORT MYERS          | 33901 | 9.1  | 2                     | B            | X             |      |
| FAITH-BASED<br>FACILITY | GOOD SHEPHERD LUTHERAN<br>CHURCH   | 4770 ORANGE GROVE<br>BLVD | NORTH FORT<br>MYERS | 33903 | 9.0  | 2                     | B            | X             |      |
| FAITH-BASED<br>FACILITY | FAITH ASSEMBLY OF GOD OF   | 7010 BAYSHORE RD          | NORTH FORT<br>MYERS | 33917 | 9.0  | 2                     | A            | AE            |      |
| FAITH-BASED<br>FACILITY | ABIDING LOVE LUTHERAN<br>PRESCHOOL (ABIDING LOVE<br>EVANGELICAL CHRISTIAN<br>CHURCH) | 3205 S CHIQUITA BLVD      | CAPE CORAL          | 33914 | 9.0  | 2                     | B            | X             |      |
| FAITH-BASED<br>FACILITY | SUNCOAST BAPTIST CHURCH  |                           | FORT MYERS          | 33916 | 8.9  | 2                     | B            | AE            |      |

STATEWIDE REGIONAL EVACUATION STUDY – SOUTHWEST FLORIDA  
LEE COUNTY APPENDIX

| FACILITY TYPE           | NAME                               | ADDRESS                  | CITY                | ZIP   | DEM* | STORM<br>SURGE<br>CAT | EVAC<br>ZONE | FLOOD<br>ZONE | FIRE                   |
|-------------------------|------------------------------------|--------------------------|---------------------|-------|------|-----------------------|--------------|---------------|------------------------|
| FAITH-BASED<br>FACILITY | GRACE CHRISTIAN MINISTRIES         | 930 Freemont St          | FORT MYERS          | 33916 | 8.8  | 2                     | B            | X             |                        |
| FAITH-BASED<br>FACILITY | LIBERTY LIGHTHOUSE CHURCH          | 27391 FELTS AVE          | BONITA<br>SPRINGS   | 34135 | 8.6  | 2                     | B            | AE            |                        |
| FAITH-BASED<br>FACILITY | COVENANT PRESBYTERIAN<br>CHURCH    | 2439 MCGREGOR<br>BLVD    | FORT MYERS          | 33901 | 8.6  | 2                     | B            | X             |                        |
| FAITH-BASED<br>FACILITY | EPIPHANY EPISCOPAL CHURCH          |                          | CAPE CORAL          | 33904 | 8.5  | 2                     | A            | X             |                        |
| FAITH-BASED<br>FACILITY | SOUTHSIDE CHRISTIAN CHURCH         | 7800 COLLEGE PKWY        | FORT MYERS          | 33907 | 8.4  | 2                     | A            | X             |                        |
| FAITH-BASED<br>FACILITY | BAYSHORE COMMUNITY CHAPEL          | 16990 CHURCH DR          | NORTH FORT<br>MYERS | 33917 | 8.4  | 2                     | A            | X             |                        |
| FAITH-BASED<br>FACILITY | BETHANY LUTHERAN CHURCH            |                          | NORTH FORT<br>MYERS | 33903 | 8.3  | 2                     | A            | AE            | 8.0743<br>-<br>10.7626 |
| FAITH-BASED<br>FACILITY | WESTMINSTER PRESBYTERIAN<br>CHURCH | 9065 LIGON CT            | FORT MYERS          |       | 8.3  | 2                     | A            | AE            |                        |
| FAITH-BASED<br>FACILITY | ST MARK COPTIC ORTHODOX<br>CHURCH  | 19800 ALLAIRES LN        | FORT MYERS          | 33908 | 8.3  | 2                     | A            | AE            | 3.6068<br>- 5.128      |
| FAITH-BASED<br>FACILITY | GRACE BRETHREN BIBLE CHURCH        |                          | FORT MYERS          | 33919 | 8.3  | 2                     | B            | X             |                        |
| FAITH-BASED<br>FACILITY | CHURCH OF THE ASCENSION            |                          | FORT MYERS          | 33919 | 8.0  | 2                     | A            | AE            |                        |
| FAITH-BASED<br>FACILITY | CAPE CORAL FIRST UNITED            | 4708 SW 17TH AVE         | CAPE CORAL          | 33914 | 7.9  | 2                     | B            | AE            |                        |
| FAITH-BASED<br>FACILITY | CALVARY TEMPLE ASSEMBLY OF<br>GOD  | 11431 PALM BEACH<br>BLVD | FORT MYERS          | 33905 | 7.9  | 2                     | B            | AE            | 5.129 -<br>8.0742      |

STATEWIDE REGIONAL EVACUATION STUDY – SOUTHWEST FLORIDA  
LEE COUNTY APPENDIX

| FACILITY TYPE           | NAME   | ADDRESS                 | CITY                | ZIP   | DEM* | STORM<br>SURGE<br>CAT | EVAC<br>ZONE | FLOOD<br>ZONE | FIRE               |
|-------------------------|--|-------------------------|---------------------|-------|------|-----------------------|--------------|---------------|--------------------|
| FAITH-BASED<br>FACILITY | IONA HOPE EPISCOPAL CHURCH                     | 9650 GLADIOLUS DR       | FORT MYERS          |       | 7.8  | 2                     | A            | AE            | 10.7627<br>- 100.0 |
| FAITH-BASED<br>FACILITY | PINE ISLAND COMMUNITY<br>CHURCH                | 5320 DOUG TAYLOR<br>CIR | SAINT JAMES<br>CITY | 33956 | 7.8  | 2                     | A            | AE            |                    |
| FAITH-BASED<br>FACILITY | CYPRESS LAKE BAPTIST CHURCH                    | 8400 CYPRESS LAKE DR    | FORT MYERS          | 33919 | 7.7  | 1                     | A            | AE            |                    |
| FAITH-BASED<br>FACILITY | CAPE CORAL ALLIANCE CHURCH                     | 4307 Skyline Blvd       | CAPE CORAL          | 33914 | 7.4  | 2                     | B            | AE            |                    |
| FAITH-BASED<br>FACILITY | FIRST UNITED METHODIST<br>CHURCH OF FORT MYERS | 2466 FIRST ST           | FORT MYERS          | 33901 | 7.4  | 2                     | C            | AE            |                    |
| FAITH-BASED<br>FACILITY | ZION LUTHERAN CHURCH                           | 7401 WINKLER RD         | FORT MYERS          | 33919 | 7.2  | 1                     | A            | AE            |                    |
| FAITH-BASED<br>FACILITY | ST PETER EVANGELICAL<br>LUTHERAN CHURCH        | 3751 ESTERO BLVD        | FORT MYERS<br>BEACH | 33931 | 7.2  | 1                     | A            | AE            |                    |
| FAITH-BASED<br>FACILITY | NORTHSIDE CHRISTIAN CHURCH                     |                         | NORTH FORT<br>MYERS | 33903 | 7.1  | 2                     | A            | AE            | 3.6068<br>- 5.128  |
| FAITH-BASED<br>FACILITY | CHURCH OF CHRIST                               |                         | FORT MYERS          | 33919 | 7.0  | 2                     | A            | X             |                    |
| FAITH-BASED<br>FACILITY | NEW HOPE CHRISTIAN CHURCH                      | 17181 TARPON WAY        | NORTH FORT<br>MYERS | 33917 | 7.0  | 2                     | A            | AE            | 5.129 -<br>8.0742  |
| FAITH-BASED<br>FACILITY | CHAPEL BY THE SEA                              |                         | CAPTIVA             | 33924 | 6.9  | 2                     | A            | AE            |                    |
| FAITH-BASED<br>FACILITY | FIRST BAPTIST CHURCH OF<br>NORTH FORT MYERS    |                         | NORTH FORT<br>MYERS | 33903 | 6.9  | 2                     | A            | AE            |                    |
| FAITH-BASED<br>FACILITY | CHURCH OF GOD OF PROPHECY                      | 3182 MARION ST          | FORT MYERS          | 33916 | 6.8  | 2                     | C            | AE            |                    |
| FAITH-BASED<br>FACILITY | BONITA BEACH BAPTIST CHURCH                    |                         | BONITA<br>SPRINGS   | 34135 | 6.5  | 2                     | B            | X             |                    |

STATEWIDE REGIONAL EVACUATION STUDY – SOUTHWEST FLORIDA  
LEE COUNTY APPENDIX

| FACILITY TYPE           | NAME  | ADDRESS                    | CITY                | ZIP   | DEM* | STORM<br>SURGE<br>CAT | EVAC<br>ZONE | FLOOD<br>ZONE | FIRE                  |
|-------------------------|---|----------------------------|---------------------|-------|------|-----------------------|--------------|---------------|-----------------------|
| FAITH-BASED<br>FACILITY | CHURCH OF GOD OF PROPHECY                   | 15146 STRINGFELLOW<br>RD   | BOKEELIA            | 33922 | 6.4  | 2                     | A            | X             | 5.129 -<br>8.0742     |
| FAITH-BASED<br>FACILITY | VINEYARD OF THE ISLANDS                     | 923 SE 47TH TER            | CAPE CORAL          | 33904 | 6.3  | 1                     | B            | AE            |                       |
| FAITH-BASED<br>FACILITY | CORAL RIDGE BAPTIST CHURCH<br>OF CAPE CORAL |                            | CAPE CORAL          | 33904 | 6.3  | 1                     | B            | AE            |                       |
| FAITH-BASED<br>FACILITY | SAINT ISABEL CATHOLIC CHURCH                | 3559 Sanibel-Captiva<br>Rd | SANIBEL             | 33957 | 6.2  | 1                     | A            | AE            | 5.129 -<br>8.0742     |
| FAITH-BASED<br>FACILITY | DEWANE FRANK J                              | 14892 BONAIRE CIR          | FORT MYERS          | 33908 | 6.2  | 1                     | A            | AE            |                       |
| FAITH-BASED<br>FACILITY | NORTH FORT MYERS UNITED<br>METHODIST CHURCH | 81 PONDELLA RD             | NORTH FORT<br>MYERS | 33903 | 6.1  | 1                     | A            | AE            |                       |
| FAITH-BASED<br>FACILITY | MESSIAH LUTHERAN CHURCH                     |                            | FORT MYERS          | 33919 | 6.1  | 1                     | B            | X             |                       |
| FAITH-BASED<br>FACILITY | WINKLER ROAD BAPTIST CHURCH                 | 5770 WINKLER RD            | FORT MYERS          | 33919 | 5.9  | 1                     | A            | AE            |                       |
| FAITH-BASED<br>FACILITY | CAPE CORAL LUTHERAN<br>BRETHREN CHURCH      |                            | CAPE CORAL          | 33914 | 5.8  | 1                     | B            | AE            |                       |
| FAITH-BASED<br>FACILITY | CAPE CORAL ASSEMBLY OF GOD<br>CHURCH        |                            | CAPE CORAL          | 33904 | 5.7  | 1                     | B            | AE            | 2.7152<br>-<br>3.6067 |
| FAITH-BASED<br>FACILITY | CAPE CORAL CHRISTIAN<br>REFORMED CHURCH     |                            | CAPE CORAL          | 33914 | 5.5  | 1                     | A            | AE            |                       |
| FAITH-BASED<br>FACILITY | SANIBEL COMMUNITY CHURCH                    | 1740 Periwinkle Way        | SANIBEL             | 33957 | 5.0  | T                     | A            | AE            | 2.7152<br>-<br>3.6067 |
| FAITH-BASED<br>FACILITY | SAINT RAPHAELS EPISCOPAL<br>CHURCH          | 5601 Williams Dr           | FORT MYERS<br>BEACH | 33931 | 5.0  | T                     | A            | AE            |                       |

STATEWIDE REGIONAL EVACUATION STUDY – SOUTHWEST FLORIDA  
LEE COUNTY APPENDIX

| FACILITY TYPE           | NAME  | ADDRESS                     | CITY                | ZIP   | DEM* | STORM<br>SURGE<br>CAT | EVAC<br>ZONE | FLOOD<br>ZONE | FIRE               |
|-------------------------|---|-----------------------------|---------------------|-------|------|-----------------------|--------------|---------------|--------------------|
| FAITH-BASED<br>FACILITY | CAPE CORAL FIRST UNITED<br>METHODIST CHURCH       |                             | CAPE CORAL          | 33904 | 4.6  | T                     | A            | AE            |                    |
| FAITH-BASED<br>FACILITY | IGLESIA EVANGELICA<br>PENTECOSTES                 | 1259 ALLEN ST               | FORT MYERS          | 33916 | 4.5  | 1                     | C            | AE            |                    |
| FAITH-BASED<br>FACILITY | SANIBEL CONGREGATIONAL<br>UNITED CHURCH OF CHRIST | 2050 PERIWINKLE<br>WAY      | SANIBEL             | 33957 | 4.5  | T                     | A            | AE            |                    |
| FAITH-BASED<br>FACILITY | JEHOVAHS WITNESSES CAPE<br>CORAL CONGREGATION     |                             | CAPE CORAL          | 33904 | 3.9  | 1                     | B            | AE            |                    |
| FAITH-BASED<br>FACILITY | DEWANE FRANK J                                    | 10750 GLADIOLUS DR          | FORT MYERS          | 33908 | 3.8  | T                     | A            | AE            |                    |
| FAITH-BASED<br>FACILITY | CHAPEL BY THE SEA<br>PRESBYTERIAN CHURCH          | 100 CHAPEL ST               | FORT MYERS<br>BEACH |       | 3.8  | T                     | A            | AE            |                    |
| FAITH-BASED<br>FACILITY | SANIBEL COMMUNITY CHURCH                          | 1734 BUNTING LN             | SANIBEL             | 33957 | 3.7  | T                     | A            | AE            |                    |
| FAITH-BASED<br>FACILITY | FIRST BAPTIST CHURCH OF FORT<br>MYERS BEACH       | 130 CONNECTICUT ST          | FORT MYERS<br>BEACH |       | 3.6  | T                     | A            | AE            |                    |
| FAITH-BASED<br>FACILITY | SLATER BIBLE CHAPEL                               |                             | FORT MYERS          | 33919 | 3.2  | T                     | A            | AE            |                    |
| FAITH-BASED<br>FACILITY | MCGREGOR BAPTIST CHURCH                           |                             | FORT MYERS          | 33908 | -0.4 | T                     | A            | AE            |                    |
| FIRE STATION            | LEHIGH ACRES FIRE ST 105                          | 636 THOMAS<br>SHERWIN AVE S | LEHIGH<br>ACRES     | 33936 | 31.0 | 5                     | E            | X             |                    |
| FIRE STATION            | LEHIGH ACRES FIRE ST 104                          | 3102 SW 16TH ST             | LEHIGH<br>ACRES     | 33971 | 29.4 | 5                     | E            | X             | 10.7627<br>- 100.0 |
| FIRE STATION            | LCPA SWFL INTL AIRPORT FIRE ST<br>92              | 11901 REGIONAL LN           | FORT MYERS          | 33913 | 27.5 | 5                     | D            | X             |                    |
| FIRE STATION            | SOUTH TRAIL FIRE ST 64                            | 12780<br>COMMONWEALTH DR    | FORT MYERS          | 33913 | 27.2 | 5                     | D            | X             | 3.6068<br>- 5.128  |



STATEWIDE REGIONAL EVACUATION STUDY – SOUTHWEST FLORIDA  
LEE COUNTY APPENDIX

| FACILITY TYPE | NAME                        | ADDRESS                           | CITY             | ZIP   | DEM* | STORM<br>SURGE<br>CAT | EVAC<br>ZONE | FLOOD<br>ZONE | FIRE                  |
|---------------|-----------------------------|-----------------------------------|------------------|-------|------|-----------------------|--------------|---------------|-----------------------|
| FIRE STATION  | LEHIGH ACRES FIRE ST 103    | 308 GUNNERY RD S                  | LEHIGH ACRES     | 33971 | 26.6 | 5                     | D            | X             |                       |
| FIRE STATION  | LEHIGH ACRES FIRE ST 102    | 11 S HOMESTEAD RD                 | LEHIGH ACRES     | 33936 | 26.3 | 4                     | E            | X             |                       |
| FIRE STATION  | LEHIGH ACRES FIRE ST 101    | 1000 JOEL BLVD                    | LEHIGH ACRES     | 33972 | 25.3 |                       | NC           | AE            |                       |
| FIRE STATION  | CITY OF FORT MYERS FD ST 15 | 9700 TREELINE AVE                 | FORT MYERS       | 33913 | 23.8 | 4                     | D            | AE            | 2.7152<br>-<br>3.6067 |
| FIRE STATION  | CITY OF FORT MYERS FD ST 14 | 4520 CUMMINS CT                   | FORT MYERS       | 33905 | 22.2 | 4                     | C            | X             |                       |
| FIRE STATION  | SAN CARLOS PARK FIRE ST 53  | 19591 BEN HILL<br>GRIFFIN PKWY    | FORT MYERS       | 33913 | 20.8 | 3                     | C            | X             | 3.6068<br>- 5.128     |
| FIRE STATION  | NORTH FORT MYERS FD ST 4    | 2900 TRAIL DAIRY CIR              | NORTH FORT MYERS | 33917 | 20.3 | 3                     | C            | X             | 10.7627<br>- 100.0    |
| FIRE STATION  | ESTERO FIRE ST 44           | 21300 FIREHOUSE LN                | ESTERO           | 33928 | 18.7 | 3                     | C            | X             | 5.129 -<br>8.0742     |
| FIRE STATION  | FORT MYERS FD ST 16         | 3980 VERONICA S<br>SHOEMAKER BLVD | FORT MYERS       | 33916 | 18.4 | 3                     | C            | AE            | 10.7627<br>- 100.0    |
| FIRE STATION  | TICE FD ST 211              | 9351 WORKMEN WAY                  | FORT MYERS       | 33905 | 17.6 | 3                     | C            | X             | 5.129 -<br>8.0742     |
| FIRE STATION  | BONITA SPRINGS FD ST 24     | 27701 BONITA<br>GRANDE DR         | BONITA SPRINGS   | 34135 | 17.5 | 3                     | C            | X             | 5.129 -<br>8.0742     |
| FIRE STATION  | CAPE CORAL FD ST 10T        | 3623 WEST GATOR<br>CIRCLE         | CAPE CORAL       | 33909 | 17.4 | 3                     | C            | X             |                       |
| FIRE STATION  | ESTERO FIRE ST 42           | 8005 SWEETWATER<br>RANCH BLVD     | ESTERO           | 33928 | 16.9 | 3                     | C            | AE            | 3.6068<br>- 5.128     |
| FIRE STATION  | SOUTH TRAIL FIRE ST 62      | 13500 SOPHOMORE<br>LN             | FORT MYERS       | 33912 | 16.6 | 3                     | C            | X             | 5.129 -<br>8.0742     |
| FIRE STATION  | TICE FIRE ST 213            | 5850 BUCKINGHAM                   | FORT MYERS       | 33905 | 16.1 | 3                     | C            | X             |                       |

STATEWIDE REGIONAL EVACUATION STUDY – SOUTHWEST FLORIDA  
LEE COUNTY APPENDIX

|               |                                       | RD                                 |                     |       |      |                       |              |               |                        |
|---------------|---------------------------------------|------------------------------------|---------------------|-------|------|-----------------------|--------------|---------------|------------------------|
| FACILITY TYPE | NAME                                  | ADDRESS                            | CITY                | ZIP   | DEM* | STORM<br>SURGE<br>CAT | EVAC<br>ZONE | FLOOD<br>ZONE | FIRE                   |
| FIRE STATION  | ESTERO FIRE ST 41                     | 8631 COUNTY RD                     | ESTERO              | 33928 | 15.2 | 2                     | B            | AE            | 8.0743<br>-<br>10.7626 |
| FIRE STATION  | CAPE CORAL FD ST 5                    | 1029 DIPLOMAT PKWY<br>E            | CAPE CORAL          | 33909 | 15.0 | 3                     | B            | X             |                        |
| FIRE STATION  | ESTERO FIRE ST 43                     | 21510 THREE OAKS<br>PKWY           | ESTERO              | 33928 | 14.8 | 3                     | C            | AE            | 2.7152<br>-<br>3.6067  |
| FIRE STATION  | SAN CARLOS PARK FIRE ST 51            | 8013 SANIBEL BLVD                  | FORT MYERS          | 33912 | 14.7 | 2                     | B            | X             |                        |
| FIRE STATION  | BONITA SPRINGS FD ST 23               | 25001 CHAMBER OF<br>COMMERCE DR    | BONITA<br>SPRINGS   | 34135 | 14.5 | 2                     | B            | X             |                        |
| FIRE STATION  | BONITA SPRINGS FD ST 22               | 28055 MANGO DR                     | BONITA<br>SPRINGS   | 34134 | 14.3 | 3                     | B            | X             |                        |
| FIRE STATION  | CITY OF FORT MYERS FD ST 11           | 2404 DR MARTIN<br>LUTHER KING BLVD | FORT MYERS          | 33901 | 14.3 | 3                     | C            | X             |                        |
| FIRE STATION  | CAPE CORAL FD ST 8                    | 707 SW 1ST ST                      | CAPE CORAL          | 33993 | 14.2 | 3                     | B            | X             |                        |
| FIRE STATION  | CAPE CORAL FD ST 3                    | 1627 EVEREST PKWY                  | CAPE CORAL          | 33904 | 14.0 | 3                     | A            | X             |                        |
| FIRE STATION  | LCPA PAGE FIELD AIRPORT FIRE<br>ST 91 | 4682 TERMINAL DR                   | FORT MYERS          | 33907 | 14.0 | 2                     | C            | X             |                        |
| FIRE STATION  | CAPE CORAL FD ST 4                    | 2007 SE SANTA<br>BARBARA BLVD      | CAPE CORAL          | 33990 | 13.6 | 3                     | B            | X             |                        |
| FIRE STATION  | CITY OF FORT MYERS FD ST 13           | 1915 JEFFERSON AVE                 | FORT MYERS          | 33901 | 13.4 | 2                     | B            | X             |                        |
| FIRE STATION  | CAPE CORAL FD ST 7                    | 3942 BURNT STORE RD<br>N           | CAPE CORAL          | 33993 | 13.0 | 2                     | A            | X             |                        |
| FIRE STATION  | SOUTH TRAIL FIRE ST 63                | 5531 HALIFAX AVE                   | FORT MYERS          | 33912 | 12.7 | 2                     | B            | X             |                        |
| FIRE STATION  | NORTH FORT MYERS FD ST 3              | 16290 SLATER RD                    | NORTH FORT<br>MYERS | 33917 | 12.0 | 2                     | B            | X             | 3.6068<br>- 5.128      |
| FIRE STATION  | CAPE CORAL FD ST 2                    | 701 NICHOLAS PKWY E                | CAPE CORAL          | 33990 | 11.3 | 2                     | B            | X             |                        |

STATEWIDE REGIONAL EVACUATION STUDY – SOUTHWEST FLORIDA  
LEE COUNTY APPENDIX

| FACILITY TYPE | NAME                             | ADDRESS                | CITY             | ZIP   | DEM* | STORM<br>SURGE<br>CAT | EVAC<br>ZONE | FLOOD<br>ZONE | FIRE             |
|---------------|----------------------------------|------------------------|------------------|-------|------|-----------------------|--------------|---------------|------------------|
| FIRE STATION  | CITY OF FORT MYERS FD ST 12      | 1035 TERRY ST          | FORT MYERS       | 33916 | 11.2 | 2                     | C            | X             |                  |
| FIRE STATION  | BAYSHORE FIRE ST 131             | 17350 NALLE RD         | NORTH FORT MYERS | 33917 | 10.9 | 2                     | B            | X             |                  |
| FIRE STATION  | SOUTH TRAIL FIRE ST 61           | 2100 CRYSTAL DR        | FORT MYERS       | 33907 | 10.8 | 2                     | B            | X             |                  |
| FIRE STATION  | ALVA FIRE ST 121                 | 2660 STYLES RD         | ALVA             | 33920 | 10.7 | 3                     | D            | X             |                  |
| FIRE STATION  | BONITA SPRINGS FD ST 21          | 27490 OLD 41 RD        | BONITA SPRINGS   | 34135 | 10.5 | 2                     | B            | X             |                  |
| FIRE STATION  | IONA MCGREGOR FD ST 74           | 6061 S POINTE BLVD     | FORT MYERS       | 33919 | 10.3 | 2                     | A            | X             |                  |
| FIRE STATION  | FT MYERS SHORES FD ST 81         | 12345 PALM BEACH BLVD  | FORT MYERS       | 33905 | 10.1 | 2                     | B            | X             |                  |
| FIRE STATION  | IONA MCGREGOR FD ST 72           | 16551 MCGREGOR BLVD    | FORT MYERS       | 33908 | 9.1  | 2                     | A            | AE            |                  |
| FIRE STATION  | NORTH FORT MYERS FD ST 2         | 1280 BARRETT RD        | NORTH FORT MYERS | 33903 | 9.0  | 2                     | A            | X             |                  |
| FIRE STATION  | BONITA SPRINGS FD ST 25          | 8850 W TERRY ST        | BONITA SPRINGS   | 34134 | 8.6  | 2                     | B            | AE            | 5.129 - 8.0742   |
| FIRE STATION  | SAN CARLOS PARK FIRE ST 52       | 16901 ISLAND PARK RD   | FORT MYERS       | 33908 | 8.5  | 1                     | A            | AE            |                  |
| FIRE STATION  | IONA MCGREGOR FD ST 73           | 15961 WINKLER RD       | FORT MYERS       | 33908 | 8.4  | 2                     | A            | AE            | 8.0743 - 10.7626 |
| FIRE STATION  | CAPE CORAL FD ST 9               | 4107 PELICAN BOULEVARD | CAPE CORAL       | 33914 | 8.3  | 2                     | B            | AE            |                  |
| FIRE STATION  | MATLACHA-PINE ISLAND FIRE ST 152 | 5015 STRINGFELLOW RD   | SAINT JAMES CITY | 33956 | 8.2  | 2                     | A            | AE            | 5.129 - 8.0742   |
| FIRE STATION  | USEPPA ISLAND FIRE ST 221        | 200 USEPPA ISLAND      | BOKEELIA         | 33922 | 7.5  | 2                     | A            | X             |                  |
| FIRE STATION  | CAPTIVA FIRE ST 181              | 14981 CAPTIVA DR       | CAPTIVA          | 33924 | 7.3  | T                     | A            | X             |                  |
| FIRE STATION  | MATLACHA-PINE ISLAND FIRE ST 151 | 5700 PINE ISLAND RD    | BOKEELIA         | 33922 | 7.2  | 2                     | A            | AE            |                  |

STATEWIDE REGIONAL EVACUATION STUDY – SOUTHWEST FLORIDA  
LEE COUNTY APPENDIX

| FACILITY TYPE | NAME   | ADDRESS                    | CITY                | ZIP   | DEM* | STORM<br>SURGE<br>CAT | EVAC<br>ZONE | FLOOD<br>ZONE | FIRE |
|---------------|--|----------------------------|---------------------|-------|------|-----------------------|--------------|---------------|------|
| FIRE STATION  | CAPE CORAL FD ST 6   | 4540 CHIQUITA BLVD S       | CAPE CORAL          | 33914 | 7.1  | 2                     | B            | AE            |      |
| FIRE STATION  | SANIBEL FIRE ST 171  | 2351 PALM RIDGE RD         | SANIBEL             | 33957 | 7.1  | 2                     | A            | AE            |      |
| FIRE STATION  | FORT MYERS BEACH FIRE ST 33                                  | 121 LENELL RD              | FORT MYERS<br>BEACH | 33931 | 6.9  | 1                     | A            | AE            |      |
| FIRE STATION  | CAPE CORAL FD ST 1   | 4610 CORONADO<br>PKWY      | CAPE CORAL          | 33904 | 6.5  | 1                     | B            | AE            |      |
| FIRE STATION  | MATLACHA-PINE ISLAND FIRE ST<br>153                          | 14861 STRINGFELLOW<br>RD   | BOKEELIA            | 33922 | 6.0  | 2                     | A            | X             |      |
| FIRE STATION  | SANIBEL FIRE ST 172  | 5171 SANIBEL CAPTIVA<br>RD | SANIBEL             | 33957 | 5.7  | 1                     | A            | VE            |      |
| FIRE STATION  | IONA MCGREGOR FD ST 71                                       | 5401 WINKLER RD            | FORT MYERS          | 33919 | 5.6  | 1                     | A            | AE            |      |
| FIRE STATION  | FORT MYERS BEACH FIRE ST 31                                  | 3043 ESTERO BLVD           | FORT MYERS<br>BEACH | 33931 | 5.5  | T                     | A            | VE            |      |
| FIRE STATION  | FORT MYERS BEACH FIRE ST 32                                  | 17891 SAN CARLOS<br>BLVD   | FORT MYERS<br>BEACH | 33931 | 5.2  | T                     | A            | AE            |      |
| FIRE STATION  | BOCA GRANDE FD ST 231  | 360 E RAILROAD AVE         | BOCA<br>GRANDE      | 33921 | 5.0  | 2                     | A            | AE            |      |
| FIRE STATION  | NORTH FORT MYERS FD ST 1                                     | 42 WILLIS RD               | NORTH FORT<br>MYERS | 33917 | 4.8  | 1                     | A            | AE            |      |
| FIRE STATION  | DIVISION OF FORESTRY   | 10941 PALM BEACH<br>BLVD   | FORT MYERS          | 33905 | 4.8  | 1                     | B            | AE            |      |
| FIRE STATION  | PINE RIDGE GOVERNMENT<br>COMPLEX (IONA MCGREGOR FD<br>ST 75) | 15650 PINE RIDGE RD        | FORT MYERS          | 33908 | 3.9  | 1                     | A            | AE            |      |
| FIRE STATION  | CAYA COSTA FD - PARK PATROL                                  | CAYO COSTA STATE<br>PARK   | BOCA<br>GRANDE      | 33921 | 2.9  | T                     | A            | AE            |      |
| FIRE STATION  | UPPER CAPTIVA FD ST 191                                      | 4511 HODGEPODGE<br>LN      | CAPTIVA             | 33924 | 2.6  | T                     | A            | AE            |      |

STATEWIDE REGIONAL EVACUATION STUDY – SOUTHWEST FLORIDA  
LEE COUNTY APPENDIX

| FACILITY TYPE                      | NAME  | ADDRESS                            | CITY            | ZIP | DEM* | STORM<br>SURGE<br>CAT | EVAC<br>ZONE | FLOOD<br>ZONE | FIRE               |
|------------------------------------|---|------------------------------------|-----------------|-----|------|-----------------------|--------------|---------------|--------------------|
| HAZARDOUS<br>MATERIALS<br>FACILITY | F G U A - LEHIGH ACRES WTP 2<br>(BOOSTER STATION)                     | 925 BOLIVIA DRIVE                  | LEHIGH<br>ACRES |     | 30.8 | 5                     | E            | X             | 5.129 -<br>8.0742  |
| HAZARDOUS<br>MATERIALS<br>FACILITY | BREITBURN - LEHIGH PARK   | SUNSET ROAD                        | Lehigh Acres    |     | 30.3 | 5                     | E            | X             |                    |
| HAZARDOUS<br>MATERIALS<br>FACILITY | WASTE MANAGEMENT INC. OF<br>FLORIDA - FLORIDA TRAINING<br>CENTER      | 11990 STATE ROAD 82<br>EAST        | FORT MYERS      |     | 28.6 |                       | D            | X             |                    |
| HAZARDOUS<br>MATERIALS<br>FACILITY | SOUTHWEST FLORIDA<br>INTERNATIONAL AIRPORT (RSW)                      | 11000 TERMINAL<br>ACCESS RD, #8671 | Fort Myers      |     | 28.5 | 5                     | D            | X             |                    |
| HAZARDOUS<br>MATERIALS<br>FACILITY | AMERICAN AIRLINES - RSW   | 11000 -TERMINAL<br>ACCESS ROAD     | FORT MYERS      |     | 28.5 | 5                     | D            | X             |                    |
| HAZARDOUS<br>MATERIALS<br>FACILITY | COMCAST OF THE SOUTH, INC.<br>(FEIN: 31-1063218)-160<br>HOMESTEAD RD. | 160 HOMESTEAD RD.<br>S.            | Lehigh Acres    |     | 28.3 | 5                     | E            | X             | 10.7627<br>- 100.0 |
| HAZARDOUS<br>MATERIALS<br>FACILITY | QUIKRETE - PUNTA GORDA  | 7000 PROGRESS DRIVE                | PUNTA<br>GORDA  |     | 28.3 | 5                     | E            | X             |                    |
| HAZARDOUS<br>MATERIALS<br>FACILITY | SKY CHEFS INC   | 12420 FUEL FARM<br>ROAD            | FORT MYERS      |     | 27.8 | 5                     | D            | X             |                    |
| HAZARDOUS<br>MATERIALS<br>FACILITY | D S I LABORATORIES / LABCORP  | 12700 WESTLINKS<br>DRIVE           | FORT MYERS      |     | 27.6 | 5                     | D            | X             |                    |



STATEWIDE REGIONAL EVACUATION STUDY – SOUTHWEST FLORIDA

LEE COUNTY APPENDIX

| FACILITY TYPE                      | NAME   | ADDRESS                                       | CITY        | ZIP | DEM* | STORM<br>SURGE<br>CAT | EVAC<br>ZONE | FLOOD<br>ZONE | FIRE |
|------------------------------------|--|---|-------------|-----|------|-----------------------|--------------|---------------|------|
| HAZARDOUS<br>MATERIALS<br>FACILITY | PRIVATESKY AVIATION SERVICES<br>INC.                                   | ONE PRIVATESKY WAY                            | Fort Myers  |     | 27.2 | 5                     | D            | X             |      |
| HAZARDOUS<br>MATERIALS<br>FACILITY | GATEWAY SERVICES DISTRICT<br>WASTEWATER TREATMENT<br>PLANT             | 13240 GRIFFIN DRIVE                           | Fort Myers  |     | 26.7 | 5                     | D            | X             |      |
| HAZARDOUS<br>MATERIALS<br>FACILITY | BUDGET RENT A CAR SYSTEM,<br>INC.                                      | 16020 CHAMBERLIN<br>PARKWAY                   | Fort Myers  |     | 26.5 | 5                     | D            | X             |      |
| HAZARDOUS<br>MATERIALS<br>FACILITY | ALAMO/ NATIONAL RENT A CAR   | 16006 CHAMBERLIN<br>PARKWAY                   | Fort Myers  |     | 26.4 | 5                     | D            | X             |      |
| HAZARDOUS<br>MATERIALS<br>FACILITY | AVIS RENT A CAR SYSTEM, LLC  | 16030 CHAMBERLIN<br>PARKWAY                   | Fort Myers  |     | 26.4 | 5                     | D            | X             |      |
| HAZARDOUS<br>MATERIALS<br>FACILITY | SOUTHWEST FLORIDA<br>INTERNATIONAL-DTAG- DOLLAR<br>RAC-40020           | 16050 CHAMBERLIN<br>PARKWAY                   | Fort Meyers |     | 26.3 | 5                     | D            | X             |      |
| HAZARDOUS<br>MATERIALS<br>FACILITY | COMCAST OF THE SOUTH, INC.<br>(FEIN: 31-1063128)-12600<br>WESTLINKS DR | 12600 WESTLINKS<br>DRIVE                      | Ft. Myers   |     | 26.2 | 4                     | D            | X             |      |
| HAZARDOUS<br>MATERIALS<br>FACILITY | HERTZ-SOUTHWEST FLORIDA<br>INTERNATIONAL-RAC-1332-11                   | 16070 CHAMBERLIN<br>PARKWAY                   | Fort Meyers |     | 26.2 | 5                     | D            | X             |      |
| HAZARDOUS<br>MATERIALS<br>FACILITY | COMCAST OF THE SOUTH, INC.<br>(FEIN: 31-1063218)-12641<br>CORPORATE    | 12641 CORPORATE<br>LAKES DRIVE,<br>BUILDING I | Ft. Myers   |     | 25.8 | 4                     | D            | X             |      |

STATEWIDE REGIONAL EVACUATION STUDY – SOUTHWEST FLORIDA  
LEE COUNTY APPENDIX

| FACILITY TYPE                      | NAME  | ADDRESS                       | CITY            | ZIP   | DEM* | STORM<br>SURGE<br>CAT | EVAC<br>ZONE | FLOOD<br>ZONE | FIRE                   |
|------------------------------------|---|-------------------------------|-----------------|-------|------|-----------------------|--------------|---------------|------------------------|
| HAZARDOUS<br>MATERIALS<br>FACILITY | HOPE CARE CENTER - LEHIGH<br>ACRES (Hope Hospice)     | 1201 WINGS WAY                | LEHIGH<br>ACRES | 33936 | 25.7 | 4                     | E            | X             | 8.0743<br>-<br>10.7626 |
| HAZARDOUS<br>MATERIALS<br>FACILITY | LEHIGH REGIONAL MEDICAL<br>CENTER                     | 1500 LEE BLVD.                | Lehigh Acres    |       | 24.8 | 5                     | C            | X             |                        |
| HAZARDOUS<br>MATERIALS<br>FACILITY | THE HOME DEPOT STORE #8444                            | 3402 FORUM BLVD               | FORT MEYERS     |       | 24.5 | 4                     | D            | X             | 3.6068<br>- 5.128      |
| HAZARDOUS<br>MATERIALS<br>FACILITY | DELTA AIR LINES, INC.-RSW                             | 1000 TERMINAL<br>ACCESS DRIVE | Ft. Myers       |       | 24.5 | 5                     | D            | X             |                        |
| HAZARDOUS<br>MATERIALS<br>FACILITY | LEHIGH ACRES FL CO                                    | 190 LEE BLVD                  | LEHIGH<br>ACRES |       | 24.5 | 4                     | C            | X             |                        |
| HAZARDOUS<br>MATERIALS<br>FACILITY | CEMEX - FORT MYERS ALICO<br>QUARRY                    | 12501 ALICO ROAD              | FORT MYERS      |       | 24.5 | 4                     | D            | X             |                        |
| HAZARDOUS<br>MATERIALS<br>FACILITY | F G U A - LEHIGH WTP                                  | 305 COOLIDGE<br>AVENUE        | LEHIGH<br>ACRES |       | 24.4 | 4                     | C            | X             |                        |
| HAZARDOUS<br>MATERIALS<br>FACILITY | GREENWOOD MOTORLINES DBA<br>R&L CARRIERS              | 5500 4TH STREET W.            | LEHIGH<br>ACRES |       | 24.3 | 5                     | D            | X             | 5.129 -<br>8.0742      |
| HAZARDOUS<br>MATERIALS<br>FACILITY | LEE COUNTY SCHOOL -<br>TRANSPORTATION EAST<br>LEONARD | 301 LEONARD<br>BOULEVARD      | LEHIGH<br>ACRES |       | 24.2 | 4                     | D            | X             |                        |

STATEWIDE REGIONAL EVACUATION STUDY – SOUTHWEST FLORIDA

LEE COUNTY APPENDIX

| FACILITY TYPE                      | NAME  | ADDRESS                            | CITY        | ZIP | DEM* | STORM<br>SURGE<br>CAT | EVAC<br>ZONE | FLOOD<br>ZONE | FIRE              |
|------------------------------------|---|------------------------------------|-------------|-----|------|-----------------------|--------------|---------------|-------------------|
| HAZARDOUS<br>MATERIALS<br>FACILITY | CEMEX - ALICO READY MIX   | 15200 ALICO ROAD                   | FORT MYERS  |     | 23.9 | 4                     | C            | X             |                   |
| HAZARDOUS<br>MATERIALS<br>FACILITY | GATEWAY GOLF & COUNTRY<br>CLUB                                    | 11360 CHAMPIONSHIP<br>DRIVE        | Fort Myers  |     | 23.6 | 4                     | D            | X             |                   |
| HAZARDOUS<br>MATERIALS<br>FACILITY | PREFERRED MATERIALS - FORT<br>MYERS SHOP                          | 14299 ALICO ROAD                   | FORT MYERS  |     | 23.1 | 4                     | C            | X             |                   |
| HAZARDOUS<br>MATERIALS<br>FACILITY | PELICAN PRESERVE GOLF CLUB  | 9802 PELICAN<br>PRESERVE BOULEVARD | FORT MYERS  |     | 22.9 | 4                     | D            | X             |                   |
| HAZARDOUS<br>MATERIALS<br>FACILITY | COSTCO WHOLESALE (621)  | 10088 GULF CENTER<br>DRIVE         | Fort Meyers |     | 22.9 | 4                     | C            | X             | 3.6068<br>- 5.128 |
| HAZARDOUS<br>MATERIALS<br>FACILITY | PREFERRED MATERIALS - FORT<br>MYERS ASPHALT PLANT #2              | 14299 ALCIO ROAD - 2               | FORT MYERS  |     | 22.9 | 4                     | C            | X             |                   |
| HAZARDOUS<br>MATERIALS<br>FACILITY | LEE COUNTY SOLID WASTE<br>DIVISION-VEHICLE<br>MAINTENANCE/FUELING | 10500 BUCKINGHAM<br>ROAD           | Fort Myers  |     | 22.8 | 4                     | D            | X             | 5.129 -<br>8.0742 |
| HAZARDOUS<br>MATERIALS<br>FACILITY | J J TAYLOR DISTRIBUTING<br>FLORIDA - FORT MYERS                   | 2040 PARK 82 DRIVE                 | FORT MYERS  |     | 22.7 | 4                     | C            | X             |                   |
| HAZARDOUS<br>MATERIALS<br>FACILITY | COCA-COLA REFRESHMENTS<br>USA, INC. - FORT MYERS                  | 10051 ALICO ROAD                   | FORT MYERS  |     | 22.5 | 4                     | D            | X             |                   |

STATEWIDE REGIONAL EVACUATION STUDY – SOUTHWEST FLORIDA  
LEE COUNTY APPENDIX

| FACILITY TYPE                      | NAME  | ADDRESS  | CITY            | ZIP | DEM* | STORM<br>SURGE<br>CAT | EVAC<br>ZONE | FLOOD<br>ZONE | FIRE               |
|------------------------------------|---|--|-----------------|-----|------|-----------------------|--------------|---------------|--------------------|
| HAZARDOUS<br>MATERIALS<br>FACILITY | GREEN MEADOWS WATER<br>TREATMENT PLANT              | 16001 AIRPORT HAUL<br>RD.                      | Fort Myers      |     | 22.3 | 4                     | D            | X             |                    |
| HAZARDOUS<br>MATERIALS<br>FACILITY | F G U A - LEHIGH ACRES WWTP                         | 550 CONSTRUCTION<br>LANE                       | LEHIGH<br>ACRES |     | 22.3 | 4                     | C            | X             |                    |
| HAZARDOUS<br>MATERIALS<br>FACILITY | COASTAL AN OLDCASTLE<br>COMPANY                     | 421 LEONARD<br>BOULEVARD NORTH                 | LeHigh Acres    |     | 22.2 | 4                     | D            | X             |                    |
| HAZARDOUS<br>MATERIALS<br>FACILITY | BJ'S WHOLESALE CLUB (0191)                          | 9372 BEN C. PRATT/6<br>MILE CYPRESS<br>PARKWAY | Fort Myers      |     | 22.0 | 4                     | C            | X             |                    |
| HAZARDOUS<br>MATERIALS<br>FACILITY | FAA FORT MYERS ATCT (RSW<br>ATCT)                   | 11900 REGIONAL LANE<br>SE                      | Fort Myers      |     | 21.9 | 4                     | D            | X             |                    |
| HAZARDOUS<br>MATERIALS<br>FACILITY | AT&T - FLF130                                       | 4290 COLONIAL BLVD                             | FORT MYERS      |     | 21.8 | 4                     | C            | X             |                    |
| HAZARDOUS<br>MATERIALS<br>FACILITY | LEE COUNTY RESOURCE<br>RECOVERY FACILITY            | 10500 BUCKINGHAM<br>ROAD                       | FORT MYERS      |     | 21.6 | 4                     | D            | X             | 10.7627<br>- 100.0 |
| HAZARDOUS<br>MATERIALS<br>FACILITY | LEE MEMORIAL HEALTH SYSTEM<br>- GULF COAST HOSPITAL | 13681 DOCTOR WAY                               | FORT MYERS      |     | 21.4 | 3                     | C            | X             |                    |
| HAZARDOUS<br>MATERIALS<br>FACILITY | COLONIAL COUNTRY CLUB                               | 9097 COLONIAL<br>COUNTRY CLUB BLVD             | Fort Myers      |     | 21.4 | 4                     | D            | AE            |                    |

STATEWIDE REGIONAL EVACUATION STUDY – SOUTHWEST FLORIDA  
LEE COUNTY APPENDIX

| FACILITY TYPE                      | NAME  | ADDRESS                   | CITY         | ZIP | DEM* | STORM<br>SURGE<br>CAT | EVAC<br>ZONE | FLOOD<br>ZONE | FIRE                   |
|------------------------------------|---|---------------------------|--------------|-----|------|-----------------------|--------------|---------------|------------------------|
| HAZARDOUS<br>MATERIALS<br>FACILITY | SPRINT - FORT MYERS, FL CDMA<br>SWITCH        | 4770 LAREDO AVE           | FORT MYERS   |     | 21.3 | 4                     | C            | X             | 10.7627<br>- 100.0     |
| HAZARDOUS<br>MATERIALS<br>FACILITY | LEE COUNTY HAULING DIVISION                   | 5594 6TH STREET<br>WEST   | Lehigh Acres |     | 21.3 | 4                     | D            | X             | 5.129 -<br>8.0742      |
| HAZARDOUS<br>MATERIALS<br>FACILITY | BREEZE CORPORATION - FORT<br>MYERS            | 14051 JETPORT LOOP        | FORT MYERS   |     | 21.2 | 3                     | D            | X             |                        |
| HAZARDOUS<br>MATERIALS<br>FACILITY | LEE COUNTY MOSQUITO<br>CONTROL                | 15191 HOMESTEAD<br>ROAD   | Lehigh Acres |     | 21.1 | 4                     | C            | X             |                        |
| HAZARDOUS<br>MATERIALS<br>FACILITY | TRUGREEN - FT MYERS                           | 1681 BASELINE COURT       | Ft. Myers    |     | 21.0 | 4                     | C            | X             | 5.129 -<br>8.0742      |
| HAZARDOUS<br>MATERIALS<br>FACILITY | PENSKE TRUCK LEASING CO., LP<br>FORT MYERS    | 4680 LAREDO AVENUE        | Fort Myers   |     | 21.0 | 4                     | C            | X             |                        |
| HAZARDOUS<br>MATERIALS<br>FACILITY | RINKER PIPE- HYDRO CONDUIT-<br>FT MYERS       | 2040 ORTIZ RD             | Fort Myers   |     | 20.7 | 4                     | C            | X             |                        |
| HAZARDOUS<br>MATERIALS<br>FACILITY | FLORIDA ROCK INDUSTRIES -<br>GREEN MEADOW R/M | 14361 ALICO ROAD          | FORT MYERS   |     | 20.7 | 4                     | E            | X             | 10.7627<br>- 100.0     |
| HAZARDOUS<br>MATERIALS<br>FACILITY | H&E EQUIPMENT SERVICES, INC.-<br>FORT MYERS   | 5960 COUNTRY LAKES<br>DR. | Fort Myers   |     | 20.5 | 4                     | D            | X             | 8.0743<br>-<br>10.7626 |



STATEWIDE REGIONAL EVACUATION STUDY – SOUTHWEST FLORIDA  
LEE COUNTY APPENDIX

| FACILITY TYPE                      | NAME  | ADDRESS                             | CITY       | ZIP | DEM* | STORM<br>SURGE<br>CAT | EVAC<br>ZONE | FLOOD<br>ZONE | FIRE                   |
|------------------------------------|---|-------------------------------------|------------|-----|------|-----------------------|--------------|---------------|------------------------|
| HAZARDOUS<br>MATERIALS<br>FACILITY | PINEWOODS WATER<br>TREATMENT PLANT                                    | 11950 CORKSCREW<br>RD.              | Fort Myers |     | 20.5 | 4                     | C            | X             | 5.129 -<br>8.0742      |
| HAZARDOUS<br>MATERIALS<br>FACILITY | GOOD WHEELS   | 10075 BAVARIA ROAD                  | FORT MYERS |     | 20.4 | 3                     | D            | X             |                        |
| HAZARDOUS<br>MATERIALS<br>FACILITY | COMCAST OF THE SOUTH, INC.<br>(FEIN: 31-1063218)-4750<br>WINKLER AVE. | 4750 WINKLER AVE.                   | Ft. Myers  |     | 20.4 | 3                     | C            | X             |                        |
| HAZARDOUS<br>MATERIALS<br>FACILITY | DEPARTMENT OF<br>TRANSPORTATION - FORT MYERS                          | 10041 DANIELS<br>PARKWAY DISTRICT 1 | FORT MYERS |     | 20.4 | 3                     | D            | X             |                        |
| HAZARDOUS<br>MATERIALS<br>FACILITY | PILOT TRAVEL CENTER #352  | 6050 PLAZA DRIVE                    | Fort Myers |     | 20.1 | 4                     | C            | X             |                        |
| HAZARDOUS<br>MATERIALS<br>FACILITY | CEMEX - ROCKFILL ROAD READY<br>MIX                                    | 2225 ROCKFILL ROAD                  | FORT MYERS |     | 19.9 | 4                     | C            | X             |                        |
| HAZARDOUS<br>MATERIALS<br>FACILITY | PREFERRED MATERIALS - FORT<br>MYERS ASPHALT PLANT #1                  | 12030 ALICO ROAD                    | FORT MYERS |     | 19.7 | 3                     | C            | X             |                        |
| HAZARDOUS<br>MATERIALS<br>FACILITY | CORKSCREW WATER<br>TREATMENT PLANT                                    | 16101 ALICO ROAD                    | Fort Myers |     | 19.7 | 4                     | E            | X             | 8.0743<br>-<br>10.7626 |
| HAZARDOUS<br>MATERIALS<br>FACILITY | FORT MYERS  | 2155 ROCKFILL ROAD                  | Fort Myers |     | 19.4 | 3                     | C            | X             |                        |

STATEWIDE REGIONAL EVACUATION STUDY – SOUTHWEST FLORIDA

LEE COUNTY APPENDIX

| FACILITY TYPE                      | NAME  | ADDRESS                          | CITY                | ZIP | DEM* | STORM<br>SURGE<br>CAT | EVAC<br>ZONE | FLOOD<br>ZONE | FIRE                  |
|------------------------------------|---|----------------------------------|---------------------|-----|------|-----------------------|--------------|---------------|-----------------------|
| HAZARDOUS<br>MATERIALS<br>FACILITY | EDISON OIL COMPANY                                    | 6940 MISSION LANE                | FORT MYERS          |     | 19.3 | 3                     | C            | X             |                       |
| HAZARDOUS<br>MATERIALS<br>FACILITY | RYDER TRANSPORTATION<br>SERVICES - 0279A              | 2200 ROCKFILL ROAD               | FORT MYERS          |     | 19.2 | 3                     | C            | X             |                       |
| HAZARDOUS<br>MATERIALS<br>FACILITY | THE COLONY GOLF CLUB                                  | 4101 PELICAN COLONY<br>BOULEVARD | BONITA<br>SPRINGS   |     | 19.2 | 4                     | B            | X             | 5.129 -<br>8.0742     |
| HAZARDOUS<br>MATERIALS<br>FACILITY | TARMAC AMERICA - FORT MYERS<br>CANAL STREET           | 4170 CANAL STREET                | FORT MYERS          |     | 19.1 | 3                     | C            | X             |                       |
| HAZARDOUS<br>MATERIALS<br>FACILITY | CARROLL TIRE WAREHOUSE C29                            | 6451 METROPLEX<br>DRIVE          | Fort Myers          |     | 19.0 | 3                     | C            | X             |                       |
| HAZARDOUS<br>MATERIALS<br>FACILITY | PREFERRED MATERIALS - CANAL<br>STREET READY MIX PLANT | 4262 CANAL STREET                | FORT MYERS          |     | 19.0 | 3                     | C            | X             |                       |
| HAZARDOUS<br>MATERIALS<br>FACILITY | HIGHPOINT WASTEWATER<br>TREATMENT PLANT               | 9001 SEDGEFIELD<br>ROAD          | North Fort<br>Myers |     | 19.0 | 3                     | C            | AE            | 2.7152<br>-<br>3.6067 |
| HAZARDOUS<br>MATERIALS<br>FACILITY | FT MYERS, FL  | 12501 ALICO ROAD                 | FT. MYERS           |     | 18.8 | 4                     | D            | X             |                       |
| HAZARDOUS<br>MATERIALS<br>FACILITY | HD SUPPLY CONSTRUCTION<br>SUPPLY, LTD (WC221)         | 3135 HANSON STREET               | Fort Myers          |     | 18.8 | 3                     | C            | X             |                       |

STATEWIDE REGIONAL EVACUATION STUDY – SOUTHWEST FLORIDA  
LEE COUNTY APPENDIX

| FACILITY TYPE                      | NAME   | ADDRESS                         | CITY                | ZIP | DEM* | STORM<br>SURGE<br>CAT | EVAC<br>ZONE | FLOOD<br>ZONE | FIRE                   |
|------------------------------------|--|---------------------------------|---------------------|-----|------|-----------------------|--------------|---------------|------------------------|
| HAZARDOUS<br>MATERIALS<br>FACILITY | F G U A - NORTH FORT MYERS<br>UTILITY WWTF   | 4100 DEL PRADO<br>BOULEVARD     | NORTH FORT<br>MYERS |     | 18.7 | 3                     | C            | X             |                        |
| HAZARDOUS<br>MATERIALS<br>FACILITY | AGRIUM ADVANCED<br>TECHNOLOGIES #72  | 9353 LAREDO AVE                 | Ft Myers            |     | 18.6 | 3                     | C            | X             | 8.0743<br>-<br>10.7626 |
| HAZARDOUS<br>MATERIALS<br>FACILITY | PELICAN SOUND GOLF AND<br>RIVER CLUB   | 4561 PELICAN SOUND<br>BOULEVARD | Estero              |     | 18.6 | 3                     | B            | X             |                        |
| HAZARDOUS<br>MATERIALS<br>FACILITY | PORT CONSOLIDATED - FT.<br>MYERS   | 2655 ROCKFILL ROAD              | Ft. Myers           |     | 18.4 | 3                     | C            | X             |                        |
| HAZARDOUS<br>MATERIALS<br>FACILITY | SUNCOAST BEVERAGE SALES,<br>LLLP   | 2996 HANSON STREET              | Fort Myers          |     | 18.2 | 3                     | C            | AE            |                        |
| HAZARDOUS<br>MATERIALS<br>FACILITY | THREE OAKS WASTEWATER<br>TREATMENT PLANT   | 18521 THREE OAKS<br>PKWY.       | Fort Myers          |     | 18.2 | 3                     | C            | X             | 3.6068<br>- 5.128      |
| HAZARDOUS<br>MATERIALS<br>FACILITY | EVOQUA WATER TECHNOLOGIES<br>LLC CHEMICAL STORAGE TANKS<br>AT FORT MYERS 3 OAKS WWTP | 18521 THREE OAKS<br>PKWY        | Fort Myers          |     | 18.2 | 3                     | C            | X             | 3.6068<br>- 5.128      |
| HAZARDOUS<br>MATERIALS<br>FACILITY | NEW CINGULAR WIRELESS PCS,<br>LLC - GULF COAST UNIVERSITY -<br>USID15556             | 10501 FGCU<br>BOULEVARD         | FORT MYERS          |     | 18.1 | 3                     | C            | X             |                        |
| HAZARDOUS<br>MATERIALS<br>FACILITY | FLORIDA POWER AND LIGHT -<br>ORANGE RIVER SUBSTATION                                 | 11490 ORANGE RIVER<br>BOULEVARD | FORT MYERS          |     | 18.1 | 3                     | D            | X             |                        |

STATEWIDE REGIONAL EVACUATION STUDY – SOUTHWEST FLORIDA

LEE COUNTY APPENDIX

| FACILITY TYPE                      | NAME   | ADDRESS                     | CITY                | ZIP | DEM* | STORM<br>SURGE<br>CAT | EVAC<br>ZONE | FLOOD<br>ZONE | FIRE                  |
|------------------------------------|--|-----------------------------|---------------------|-----|------|-----------------------|--------------|---------------|-----------------------|
| HAZARDOUS<br>MATERIALS<br>FACILITY | FOX ELECTRONICS  | 5570 ENTERPRISE<br>PARKWAY  | FORT MYERS          |     | 17.7 | 3                     | C            | X             |                       |
| HAZARDOUS<br>MATERIALS<br>FACILITY | PELICANS NEST GOLF CLUB INC  | 4450 PELICANS NEST<br>DRIVE | Bonita Springs      |     | 17.5 | 3                     | B            | X             |                       |
| HAZARDOUS<br>MATERIALS<br>FACILITY | LEE COUNTY SCHOOL -<br>TRANSPORTATION CENTRAL                      | 3234 CANAL STREET           | FORT MYERS          |     | 17.5 | 3                     | C            | AE            |                       |
| HAZARDOUS<br>MATERIALS<br>FACILITY | PREFERRED MATERIALS - ALICO<br>ROAD SCHWAB 7290 READY MIX<br>PLANT | 7290 ALICO ROAD             | FORT MYERS          |     | 17.3 | 3                     | B            | X             |                       |
| HAZARDOUS<br>MATERIALS<br>FACILITY | NORTH LEE COUNTY WATER<br>TREATMENT PLANT                          | 18250 DURRANCE RD.          | North Fort<br>Myers |     | 17.1 | 3                     | C            | X             | 10.7627<br>- 100.0    |
| HAZARDOUS<br>MATERIALS<br>FACILITY | COASTAL AN OLDCASTLE<br>COMPANY                                    | 2902 WAREHOUSE<br>ROAD      | Fort Myers          |     | 17.1 | 3                     | C            | AE            |                       |
| HAZARDOUS<br>MATERIALS<br>FACILITY | LOWES OF NE FORT MYERS - FL -<br>2221                              | 8040 DANI DRIVE             | FORT MYERS          |     | 17.1 | 3                     | C            | AE            | 2.7152<br>-<br>3.6067 |
| HAZARDOUS<br>MATERIALS<br>FACILITY | UNITED PARCEL SERVICE - FORT<br>MYERS                              | 2901 CARGO STREET           | FORT MYERS          |     | 17.0 | 3                     | C            | AE            |                       |
| HAZARDOUS<br>MATERIALS<br>FACILITY | VAULT STRUCTURES INC   | 3640 WORK DRIVE             | FORT MYERS          |     | 17.0 | 3                     | C            | AE            |                       |

STATEWIDE REGIONAL EVACUATION STUDY – SOUTHWEST FLORIDA  
LEE COUNTY APPENDIX

| FACILITY TYPE                      | NAME   | ADDRESS                 | CITY       | ZIP | DEM* | STORM<br>SURGE<br>CAT | EVAC<br>ZONE | FLOOD<br>ZONE | FIRE |
|------------------------------------|--|-------------------------|------------|-----|------|-----------------------|--------------|---------------|------|
| HAZARDOUS<br>MATERIALS<br>FACILITY | NORTRAX, INC.                                | 2995 HANSON STREET      | Fort Myers |     | 17.0 | 3                     | C            | AE            |      |
| HAZARDOUS<br>MATERIALS<br>FACILITY | LEE COUNTY FUELS                             | 3405 CANAL STREET       | FORT MYERS |     | 16.9 | 3                     | C            | AE            |      |
| HAZARDOUS<br>MATERIALS<br>FACILITY | GORMAN - FORT MYERS                          | 3220 HANSON STREET      | FORT MYERS |     | 16.7 | 3                     | C            | AE            |      |
| HAZARDOUS<br>MATERIALS<br>FACILITY | NUCO 2 - FORT MYERS                          | 3600 WORK DRIVE         | FORT MYERS |     | 16.7 | 3                     | C            | AE            |      |
| HAZARDOUS<br>MATERIALS<br>FACILITY | COASTAL AN OLDCASTLE<br>COMPANY              | 2610 JEFFCOAT<br>STREET | Fort Myers |     | 16.6 | 3                     | C            | AE            |      |
| HAZARDOUS<br>MATERIALS<br>FACILITY | FORT MYERS                                   | 2269 PALM AVENUE        | Fort Myers |     | 16.6 | 3                     | C            | X             |      |
| HAZARDOUS<br>MATERIALS<br>FACILITY | CHICOS RETAIL SERVICES                       | 11215 METRO<br>PARKWAY  | FORT MYERS |     | 16.5 | 3                     | C            | X             |      |
| HAZARDOUS<br>MATERIALS<br>FACILITY | QUICK FUEL FLEET SERVICES -<br>HANSON STREET | 2650 HANSON STREET      | FORT MYERS |     | 16.4 | 3                     | C            | X             |      |
| HAZARDOUS<br>MATERIALS<br>FACILITY | AIRGAS USA, LLC. - FORT MYERS<br>MED SO76    | 3071 WAREHOUSE RD.      | Fort Myers |     | 16.4 | 3                     | C            | AE            |      |



STATEWIDE REGIONAL EVACUATION STUDY – SOUTHWEST FLORIDA  
LEE COUNTY APPENDIX

| FACILITY TYPE                      | NAME   | ADDRESS                                       | CITY                | ZIP | DEM* | STORM<br>SURGE<br>CAT | EVAC<br>ZONE | FLOOD<br>ZONE | FIRE              |
|------------------------------------|--|---|---------------------|-----|------|-----------------------|--------------|---------------|-------------------|
| HAZARDOUS<br>MATERIALS<br>FACILITY | PALMDALE OIL - FORT MYERS                                | 2961 ROYAL PALM<br>AVENUE                     | FORT MYERS          |     | 16.4 | 3                     | C            | X             |                   |
| HAZARDOUS<br>MATERIALS<br>FACILITY | RAYMOND BUILDING SUPPLY -<br>NORTH FORT MYERS            | 7751 BAYSHORE ROAD                            | NORTH FORT<br>MYERS |     | 16.2 | 3                     | B            | X             |                   |
| HAZARDOUS<br>MATERIALS<br>FACILITY | RYAN TIRE AND PETROLEUM                                  | 2650 EDISON AVENUE                            | FORT MYERS          |     | 16.1 | 3                     | C            | X             |                   |
| HAZARDOUS<br>MATERIALS<br>FACILITY | FT. MYERS  | 8031 MAINLINE<br>PARKWAY                      | Ft. Myers           |     | 16.0 | 3                     | C            | X             |                   |
| HAZARDOUS<br>MATERIALS<br>FACILITY | FORT MYERS PLANT   | 3718 IRONBRIDGE<br>BLVD                       | Fort Myers          |     | 15.9 | 3                     | C            | AE            |                   |
| HAZARDOUS<br>MATERIALS<br>FACILITY | PALL AEROPOWER - FORT MYERS                              | 4245 EVANS AVENUE                             | FORT MYERS          |     | 15.9 | 3                     | C            | X             |                   |
| HAZARDOUS<br>MATERIALS<br>FACILITY | PREFERRED MATERIALS - ALICO<br>ROAD 7270 READY MIX PLANT | 7270 ALICO ROAD                               | FORT MYERS          |     | 15.9 | 3                     | B            | X             | 5.129 -<br>8.0742 |
| HAZARDOUS<br>MATERIALS<br>FACILITY | TARMAC AMERICA - FORT<br>MYERS, MAINLINE                 | 8020 MAINLINE<br>PARKWAY                      | FORT MYERS          |     | 15.9 | 3                     | C            | X             | 5.129 -<br>8.0742 |
| HAZARDOUS<br>MATERIALS<br>FACILITY | CITY OF FORT MYERS - FLEET<br>MAINTENANCE                | 4200 DR MARTIN<br>LUTHER KING JR<br>BOULEVARD | FORT MYERS          |     | 15.8 | 3                     | C            | X             |                   |

STATEWIDE REGIONAL EVACUATION STUDY – SOUTHWEST FLORIDA  
LEE COUNTY APPENDIX

| FACILITY TYPE                      | NAME                                   | ADDRESS                    | CITY                | ZIP | DEM* | STORM<br>SURGE<br>CAT | EVAC<br>ZONE | FLOOD<br>ZONE | FIRE |
|------------------------------------|--|----------------------------|---------------------|-----|------|-----------------------|--------------|---------------|------|
| HAZARDOUS<br>MATERIALS<br>FACILITY | TAYLOR & CROWE BATTERY -<br>FORT MYERS | 7971 SUPPLY DRIVE          | Fort Myers          |     | 15.8 | 3                     | C            | X             |      |
| HAZARDOUS<br>MATERIALS<br>FACILITY | FLORIDA FREEZER LP                     | 7952 INTERSTATE<br>COURT   | North Fort<br>Myers |     | 15.8 | 3                     | B            | X             |      |
| HAZARDOUS<br>MATERIALS<br>FACILITY | AMERIGAS DBA BALGAS                    | 2619 KATHERINE<br>STREET   | FORT MYERS          |     | 15.7 | 3                     | C            | X             |      |
| HAZARDOUS<br>MATERIALS<br>FACILITY | GATOR ELECTRICAL<br>CONTRACTORS, INC   | 2341 ANDALUSIA<br>BLVD     | Cape Coral          |     | 15.7 | 3                     | C            | X             |      |
| HAZARDOUS<br>MATERIALS<br>FACILITY | SUNBELT RENTALS PC #078                | 12770 METRO<br>PARKWAY     | Ft. Myers           |     | 15.7 | 3                     | C            | AE            |      |
| HAZARDOUS<br>MATERIALS<br>FACILITY | FORT MYERS                             | 11400 METRO<br>PARKWAY     | Fort Myers          |     | 15.7 | 3                     | C            | AE            |      |
| HAZARDOUS<br>MATERIALS<br>FACILITY | EDISON OIL COMPANY                     | 2612 EDISON AVENUE         | FORT MYERS          |     | 15.7 | 3                     | C            | X             |      |
| HAZARDOUS<br>MATERIALS<br>FACILITY | AMERIGAS DBA BALGAS 2                  | 2600 KATHERINE<br>STREET   | FORT MYERS          |     | 15.7 | 3                     | C            | X             |      |
| HAZARDOUS<br>MATERIALS<br>FACILITY | HERTZ-FORT MYERS HERC- 9348-<br>00     | 2401 NORTH AIRPORT<br>ROAD | Fort Myers          |     | 15.6 | 3                     | C            | X             |      |

STATEWIDE REGIONAL EVACUATION STUDY – SOUTHWEST FLORIDA  
LEE COUNTY APPENDIX

| FACILITY TYPE                      | NAME   | ADDRESS                         | CITY       | ZIP   | DEM* | STORM<br>SURGE<br>CAT | EVAC<br>ZONE | FLOOD<br>ZONE | FIRE                   |
|------------------------------------|--|---------------------------------|------------|-------|------|-----------------------|--------------|---------------|------------------------|
| HAZARDOUS<br>MATERIALS<br>FACILITY | FORT MYERS FL EAST CO                            | 4641 PALM BCH BLVD              | FORT MYERS |       | 15.6 | 3                     | B            | X             |                        |
| HAZARDOUS<br>MATERIALS<br>FACILITY | LEE COUNTY SCHOOL -<br>TRANSPORTATION SOUTH      | 9252 WILLIAMS RD                | ESTERO     | 33966 | 15.5 | 3                     | C            | X             |                        |
| HAZARDOUS<br>MATERIALS<br>FACILITY | AMERIGAS DBA BALGAS 4                            | 2610 SOUTH STREET               | FT. MYERS  |       | 15.5 | 3                     | C            | X             |                        |
| HAZARDOUS<br>MATERIALS<br>FACILITY | FPT FORT MYERS                                   | 3750 VERONICA<br>SHOEMAKER BLVD | FORTMYERS  |       | 15.5 | 3                     | C            | AE            | 8.0743<br>-<br>10.7626 |
| HAZARDOUS<br>MATERIALS<br>FACILITY | SUBURBAN PROPANE - CAPE<br>CORAL                 | 2531 ANDALUSIA<br>BOULEVARD     | CAPE CORAL |       | 15.3 | 3                     | B            | X             |                        |
| HAZARDOUS<br>MATERIALS<br>FACILITY | SUBURBAN PROPANE - CAPE<br>CORAL                 | 2531 ANDALUSIA<br>BOULEVARD     | CAPE CORAL |       | 15.3 | 3                     | B            | X             |                        |
| HAZARDOUS<br>MATERIALS<br>FACILITY | CARMAX # 6035 FORT MYERS                         | 3000 COLONIAL BLVD              | Fort Myers |       | 15.2 | 3                     | C            | AE            | 10.7627<br>- 100.0     |
| HAZARDOUS<br>MATERIALS<br>FACILITY | SCOTTS LAWN SERVICE (931) FT<br>MYERS            | 5670 ZIP DRIVE                  | Ft. Myers  |       | 15.1 | 3                     | C            | AE            | 3.6068<br>- 5.128      |
| HAZARDOUS<br>MATERIALS<br>FACILITY | LEVEL 3 COMMUNICATIONS -<br>FORT MYERS - FTMFL02 | 3520 PALM AVE                   | Fort Myers |       | 15.0 | 3                     | C            | X             |                        |

STATEWIDE REGIONAL EVACUATION STUDY – SOUTHWEST FLORIDA  
LEE COUNTY APPENDIX

| FACILITY TYPE                      | NAME  | ADDRESS                            | CITY                | ZIP | DEM* | STORM<br>SURGE<br>CAT | EVAC<br>ZONE | FLOOD<br>ZONE | FIRE              |
|------------------------------------|---|------------------------------------|---------------------|-----|------|-----------------------|--------------|---------------|-------------------|
| HAZARDOUS<br>MATERIALS<br>FACILITY | BJ'S WHOLESALE CLUB (0169)                              | 1929 PINE ISLAND<br>ROAD NE        | Cape Coral          |     | 14.7 | 3                     | B            | X             |                   |
| HAZARDOUS<br>MATERIALS<br>FACILITY | AIRGAS USA, LLC. - FORT MYERS<br>SO12                   | 3550 VERONICA S<br>SHOEMAKER BLVD  | Fort Myers          |     | 14.7 | 3                     | C            | AE            |                   |
| HAZARDOUS<br>MATERIALS<br>FACILITY | NORTH FORT MYERS FL<br>SUNCOAST CO                      | 7826 HART RD                       | NORTH FORT<br>MYERS |     | 14.5 | 3                     | C            | X             |                   |
| HAZARDOUS<br>MATERIALS<br>FACILITY | LEE MEMORIAL HEALTH SYSTEM<br>- LEE MEMORIAL HOSPITAL   | 2776 CLEVELAND<br>AVENUE           | FORT MYERS          |     | 14.4 | 3                     | B            | X             |                   |
| HAZARDOUS<br>MATERIALS<br>FACILITY | THE HOME DEPOT STORE #0268                              | 3031 NORTHEAST PINE<br>ISLAND ROAD | CAPE CORAL          |     | 14.2 | 3                     | B            | X             |                   |
| HAZARDOUS<br>MATERIALS<br>FACILITY | LCEC - LEE MEMORIAL ADMIN<br>BLDG                       | 224 SANTA BARBARA<br>BOULEVARD     | CAPE CORAL          |     | 14.2 | 3                     | B            | X             |                   |
| HAZARDOUS<br>MATERIALS<br>FACILITY | PREFERRED MATERIALS - BONITA<br>SPRINGS READY MIX PLANT | 25091 OLD US<br>HIGHWAY 41 SOUTH   | BONITA<br>SPRINGS   |     | 14.1 | 2                     | B            | X             |                   |
| HAZARDOUS<br>MATERIALS<br>FACILITY | NEFF RENTAL   | 11700                              | Ft. Myers           |     | 14.1 | 3                     | C            | AE            |                   |
| HAZARDOUS<br>MATERIALS<br>FACILITY | REDDY ICE-FT. MYERS                                     | 13320 METRO<br>PARKWAY             | Fort Myers          |     | 14.1 | 2                     | B            | AE            | 5.129 -<br>8.0742 |

STATEWIDE REGIONAL EVACUATION STUDY – SOUTHWEST FLORIDA  
LEE COUNTY APPENDIX

| FACILITY TYPE                      | NAME   | ADDRESS                            | CITY                | ZIP | DEM* | STORM<br>SURGE<br>CAT | EVAC<br>ZONE | FLOOD<br>ZONE | FIRE |
|------------------------------------|--|------------------------------------|---------------------|-----|------|-----------------------|--------------|---------------|------|
| HAZARDOUS<br>MATERIALS<br>FACILITY | AUTO PLUS- FORT MYERS  | 13110 METRO<br>PARKWAY             | Fort Myers          |     | 14.0 | 2                     | B            | AE            |      |
| HAZARDOUS<br>MATERIALS<br>FACILITY | FLORIDA POWER AND LIGHT -<br>ALICO-SAN CARLOS SUBSTATION               | 7501 ALICO ROAD                    | FORT MYERS          |     | 13.8 | 2                     | C            | X             |      |
| HAZARDOUS<br>MATERIALS<br>FACILITY | LOWES OF CAPE CORAL - FL -<br>0592                                     | 1651 NORTHEAST PINE<br>ISLAND ROAD | CAPE CORAL          |     | 13.7 | 3                     | B            | X             |      |
| HAZARDOUS<br>MATERIALS<br>FACILITY | GUYMANN CONSTRUCTION<br>STORAGE YARD                                   | 7100 PENNSYLVANIA<br>AVENUE        | FORT MYERS          |     | 13.7 | 2                     | B            | AE            |      |
| HAZARDOUS<br>MATERIALS<br>FACILITY | PREFERRED MATERIALS -<br>PONDELLA ROAD READY MIX<br>PLANT              | 2110 PONDELLA ROAD                 | NORTH FORT<br>MYERS |     | 13.7 | 2                     | B            | X             |      |
| HAZARDOUS<br>MATERIALS<br>FACILITY | COMCAST OF THE SOUTH, INC.<br>(FEIN: 31-1063218)-17371 ALICO<br>CENTER | 17371 ALICO CENTER                 | Fort Myers          |     | 13.5 | 2                     | B            | X             |      |
| HAZARDOUS<br>MATERIALS<br>FACILITY | FORT MYERS FL SOUTH CO   | 3825 CLEVELAND AVE                 | FORT MYERS          |     | 13.4 | 3                     | C            | X             |      |
| HAZARDOUS<br>MATERIALS<br>FACILITY | FORT MYERS FL SAN CARLOS CO  | 19071 US 41                        | FORT MYERS          |     | 13.4 | 2                     | B            | X             |      |
| HAZARDOUS<br>MATERIALS<br>FACILITY | FLORIDA ROCK INDUSTRIES -<br>NORTH FORT MYERS                          | 1409 PONDELLA ROAD                 | NORTH FORT<br>MYERS |     | 13.4 | 2                     | B            | X             |      |



STATEWIDE REGIONAL EVACUATION STUDY – SOUTHWEST FLORIDA  
LEE COUNTY APPENDIX

| FACILITY TYPE                      | NAME   | ADDRESS                      | CITY              | ZIP   | DEM* | STORM<br>SURGE<br>CAT | EVAC<br>ZONE | FLOOD<br>ZONE | FIRE                   |
|------------------------------------|--|------------------------------|-------------------|-------|------|-----------------------|--------------|---------------|------------------------|
| HAZARDOUS<br>MATERIALS<br>FACILITY | HOPE HOSPICE AND<br>COMMUNITY SERVICES (Hope<br>Hospice) | 2430 DIPLOMAT PKWY<br>E      | CAPE CORAL        | 33909 | 13.2 | 2                     | B            | X             | 3.6068<br>- 5.128      |
| HAZARDOUS<br>MATERIALS<br>FACILITY | CITY OF FORT MYERS - SOUTH<br>AWWT FACILITY              | 1618 MATTHEW DRIVE           | Fort Myers        |       | 13.2 | 2                     | C            | X             |                        |
| HAZARDOUS<br>MATERIALS<br>FACILITY | CITY OF CAPE CORAL - NORTH R<br>O PLANT                  | 1200 KISMET<br>PARKWAY WEST  | CAPE CORAL        |       | 13.1 | 2                     | B            | X             |                        |
| HAZARDOUS<br>MATERIALS<br>FACILITY | RESOURCE CONSERVATION<br>SYSTEMS - COUNTRY CLUB          | 26260 COUNTRY CLUB<br>DRIVE  | BONITA<br>SPRINGS |       | 13.1 | 2                     | B            | X             | 8.0743<br>-<br>10.7626 |
| HAZARDOUS<br>MATERIALS<br>FACILITY | HIGHLAND WOODS GOLF&<br>COUNTRY CLUB                     | 9100 HIGHLAND<br>WOODS BLVD. | Bonita Springs    |       | 13.1 | 2                     | B            | X             | 5.129 -<br>8.0742      |
| HAZARDOUS<br>MATERIALS<br>FACILITY | BONITA SPRINGS UTILITIES, INC.<br>WTP                    | 11860 E. TERRY ST.           | Bonita Springs    |       | 13.0 | 2                     | B            | X             |                        |
| HAZARDOUS<br>MATERIALS<br>FACILITY | LEE COUNTY SCHOOL -<br>TRANSPORTATION EAST               | 3291 BUCKINGHAM<br>ROAD      | FORT MYERS        |       | 13.0 | 2                     | B            | X             |                        |
| HAZARDOUS<br>MATERIALS<br>FACILITY | WILLIAMS ROAD HELISTOP                                   | 4281 WILLIAMS RD             | ESTERO            | 33928 | 13.0 | 2                     | B            | X             | 8.0743<br>-<br>10.7626 |
| HAZARDOUS<br>MATERIALS<br>FACILITY | LEE COUNTY SCHOOL -<br>TRANSPORTATION WEST               | 450 NORTHWEST 14<br>AVENUE   | CAPE CORAL        |       | 12.9 | 2                     | B            | X             |                        |

STATEWIDE REGIONAL EVACUATION STUDY – SOUTHWEST FLORIDA  
LEE COUNTY APPENDIX

| FACILITY TYPE                      | NAME  | ADDRESS                       | CITY              | ZIP | DEM* | STORM<br>SURGE<br>CAT | EVAC<br>ZONE | FLOOD<br>ZONE | FIRE                  |
|------------------------------------|---|-------------------------------|-------------------|-----|------|-----------------------|--------------|---------------|-----------------------|
| HAZARDOUS<br>MATERIALS<br>FACILITY | SYNGENTA FLOWERS - ALVA   | 2200 OWANITA ROAD             | Alva              |     | 12.9 | 4                     | B            | X             |                       |
| HAZARDOUS<br>MATERIALS<br>FACILITY | GERMAIN ARENA   | 11000 EVERBLADES<br>PARKWAY   | ESTERO            |     | 12.8 | 3                     | B            | X             | 3.6068<br>- 5.128     |
| HAZARDOUS<br>MATERIALS<br>FACILITY | OLDCASTLE PRECAST - CAPE<br>CORAL                                       | 2140 PONDELLA ROAD            | CAPE CORAL        |     | 12.8 | 2                     | B            | X             |                       |
| HAZARDOUS<br>MATERIALS<br>FACILITY | ARIS HORTICULTURE DBA<br>KEEPSAKE PLANTS- LIVE OAK<br>FARM              | 22341 STATE ROAD 80<br>EAST   | ALVA              |     | 12.7 | 4                     | D            | X             |                       |
| HAZARDOUS<br>MATERIALS<br>FACILITY | ESTERO COUNTRY CLUB, INC.   | 19501 VINTAGE TRACE<br>CIRCLE | Fort Myers        |     | 12.7 | 3                     | B            | X             | 2.7152<br>-<br>3.6067 |
| HAZARDOUS<br>MATERIALS<br>FACILITY | COMCAST OF THE SOUTH, INC.<br>(FEIN: 31-1063218)-26102<br>BONITA GRANDE | 26102 BONITA<br>GRANDE        | Bonita Springs    |     | 12.5 | 2                     | C            | AE            | 2.7152<br>-<br>3.6067 |
| HAZARDOUS<br>MATERIALS<br>FACILITY | COMMUNITY ASPHALT CORP -<br>FT. MYERS                                   | 16560 MASS COURT              | Ft. Myers         |     | 12.4 | 2                     | C            | X             | 5.129 -<br>8.0742     |
| HAZARDOUS<br>MATERIALS<br>FACILITY | FLORIDA POWER AND LIGHT -<br>CALUSA SUBSTATION                          | 17521 PALM CREEK<br>DRIVE     | FORT MYERS        |     | 12.4 | 2                     | B            | X             |                       |
| HAZARDOUS<br>MATERIALS<br>FACILITY | BONITA SPRINGS FL CO/OFC  | 28160 BEAUMONT RD             | BONITA<br>SPRINGS |     | 12.4 | 2                     | B            | AE            | 3.6068<br>- 5.128     |

STATEWIDE REGIONAL EVACUATION STUDY – SOUTHWEST FLORIDA

LEE COUNTY APPENDIX

| FACILITY TYPE                      | NAME  | ADDRESS                                       | CITY              | ZIP   | DEM* | STORM<br>SURGE<br>CAT | EVAC<br>ZONE | FLOOD<br>ZONE | FIRE                   |
|------------------------------------|---|---|-------------------|-------|------|-----------------------|--------------|---------------|------------------------|
| HAZARDOUS<br>MATERIALS<br>FACILITY | NEWS PRESS  | 2442 DR MARTIN<br>LUTHER KING JR<br>BOULEVARD | FORT MYERS        |       | 12.3 | 3                     | C            | X             |                        |
| HAZARDOUS<br>MATERIALS<br>FACILITY | LOWES OF ESTERO - FL - 2362   | 10070 ESTERO TOWN<br>COMMONS PLACE            | ESTERO            |       | 12.3 | 3                     | C            | AE            | 5.129 -<br>8.0742      |
| HAZARDOUS<br>MATERIALS<br>FACILITY | SAN CARLOS WASTEWATER<br>TREATMENT PLANT  | 18078 CYPRESS POINT<br>RD.                    | Fort Myers        |       | 12.2 | 2                     | B            | AE            |                        |
| HAZARDOUS<br>MATERIALS<br>FACILITY | S C P DISTRIBUTORS LLC -<br>SUPERIOR POOL PRODUCTS BR #<br>413A                 | 906 SOUTH EAST 13<br>PLACE                    | CAPE CORAL        |       | 12.1 | 2                     | B            | X             |                        |
| HAZARDOUS<br>MATERIALS<br>FACILITY | HOPE HOSPICE AND<br>COMMUNITY SERVICES (Joanne's<br>House at Hope Hospice)      | 27200 IMPERIAL PKWY                           | BONITA<br>SPRINGS | 34135 | 12.1 | 2                     | B            | AE            | 5.129 -<br>8.0742      |
| HAZARDOUS<br>MATERIALS<br>FACILITY | EVOQUA WATER TECHNOLOGIES<br>LLC CHEMICAL STORAGE TANK<br>AT LS #4 OR 482 SR 80 | 12901 PALM BEACH<br>BLVD                      | Fort Myers        |       | 12.0 | 2                     | B            | X             | 8.0743<br>-<br>10.7626 |
| HAZARDOUS<br>MATERIALS<br>FACILITY | SAM'S CLUB #8130  | 5170 CLEVELAND AVE.                           | Fort Myers        |       | 12.0 | 2                     | B            | X             |                        |
| HAZARDOUS<br>MATERIALS<br>FACILITY | AUTO PLUS CAPE CORAL  | 232 DEL PRADO BLVD.                           | Cape Coral        |       | 11.9 | 2                     | B            | X             |                        |
| HAZARDOUS<br>MATERIALS<br>FACILITY | FLORIDA ROCK INDUSTRIES -<br>ALICO RD R/M                                       | 16790 GATOR ROAD                              | FORT MYERS        |       | 11.7 | 3                     | C            | X             |                        |

STATEWIDE REGIONAL EVACUATION STUDY – SOUTHWEST FLORIDA  
LEE COUNTY APPENDIX

| FACILITY TYPE                      | NAME  | ADDRESS                          | CITY              | ZIP | DEM* | STORM<br>SURGE<br>CAT | EVAC<br>ZONE | FLOOD<br>ZONE | FIRE |
|------------------------------------|---|----------------------------------|-------------------|-----|------|-----------------------|--------------|---------------|------|
| HAZARDOUS<br>MATERIALS<br>FACILITY | THE HOME DEPOT STORE #6373                            | 11941 BONITA BEACH<br>ROAD SE    | BONITA<br>SPRINGS |     | 11.7 | 2                     | B            | A             |      |
| HAZARDOUS<br>MATERIALS<br>FACILITY | SPRINT - FORT MYERS, FL POP                           | 10650 STATE ROAD 80              | FORT MYERS        |     | 11.7 | 2                     | B            | X             |      |
| HAZARDOUS<br>MATERIALS<br>FACILITY | PAGE FIELD GENERAL AVIATION<br>AIRPORT (FMY)          | 5200 CAPTAIN<br>CHANNING PAGE DR | Fort Myers        |     | 11.7 | 2                     | C            | X             |      |
| HAZARDOUS<br>MATERIALS<br>FACILITY | THE HOME DEPOT STORE #6975                            | 2508 SKYLINE BLVD                | CAPE CORAL        |     | 11.5 | 2                     | B            | X             |      |
| HAZARDOUS<br>MATERIALS<br>FACILITY | FORT MYERS HAULING DIVISION                           | 2289 BRUNER LANE                 | Fort Myers        |     | 11.4 | 2                     | B            | X             |      |
| HAZARDOUS<br>MATERIALS<br>FACILITY | HANSON ROOF TILE - FORT<br>MYERS                      | 2451 CRYSTAL DRIVE               | FORT MYERS        |     | 11.4 | 2                     | C            | X             |      |
| HAZARDOUS<br>MATERIALS<br>FACILITY | VERIZON WIRELESS LEE COUNTY<br>WATERTOWER (ID:231390) | 90 PINE ISLAND RD.               | Ft. Myers         |     | 11.4 | 2                     | C            | A             |      |
| HAZARDOUS<br>MATERIALS<br>FACILITY | RESOURCE CONSERVATION<br>SYSTEMS - HIGHLANDS WOODS    | 9000 HIGHLAND<br>WOODS BOULEVARD | BONITA<br>SPRINGS |     | 11.2 | 2                     | B            | X             |      |
| HAZARDOUS<br>MATERIALS<br>FACILITY | LEVEL 3 COMMUNICATIONS -<br>FORT MYERS - FTMFLJU      | 1547 SEABOARD ST                 | Fort Myers        |     | 11.1 | 2                     | C            | X             |      |

STATEWIDE REGIONAL EVACUATION STUDY – SOUTHWEST FLORIDA

LEE COUNTY APPENDIX

| FACILITY TYPE                      | NAME   | ADDRESS                               | CITY              | ZIP | DEM* | STORM<br>SURGE<br>CAT | EVAC<br>ZONE | FLOOD<br>ZONE | FIRE |
|------------------------------------|--|---------------------------------------|-------------------|-----|------|-----------------------|--------------|---------------|------|
| HAZARDOUS<br>MATERIALS<br>FACILITY | KEEPSAKE FLOWERS PLANTS<br>ALVA-               | 2201 OWANITA ROAD                     | ALVA              |     | 11.0 | 3                     | B            | X             |      |
| HAZARDOUS<br>MATERIALS<br>FACILITY | SAFE-START, LLC                                | 2081 BEACON MANOR<br>DR.              | Fort Myers        |     | 10.9 | 2                     | C            | X             |      |
| HAZARDOUS<br>MATERIALS<br>FACILITY | COSTCO WHOLESALE (351)                         | 7171 CYPRESS LAKE<br>DRIVE            | FORT MYERS        |     | 10.8 | 2                     | A            | AE            |      |
| HAZARDOUS<br>MATERIALS<br>FACILITY | BONITA BAY GOLF<br>MAINTENANCE WEST            | 25551 COUNTRY CLUB<br>DR.             | Bonita Springs    |     | 10.8 | 2                     | B            | X             |      |
| HAZARDOUS<br>MATERIALS<br>FACILITY | 814197 - BONITA SPRINGS                        | 10948 ENTERPRISE<br>AVENUE            | BONITA<br>SPRINGS |     | 10.8 | 2                     | B            | X             |      |
| HAZARDOUS<br>MATERIALS<br>FACILITY | CITY OF CAPE CORAL - CANAL<br>PUMP STATION 5   | 14 SOUTHWEST 20<br>STREET             | CAPE CORAL        |     | 10.6 | 2                     | B            | X             |      |
| HAZARDOUS<br>MATERIALS<br>FACILITY | LEE COUNTY SCHOOL -<br>TRANSPORTATION SIX MILE | 14701 BEN C PRATT<br>SIX MILE CYPRESS | FORT MYERS        |     | 10.6 | 2                     | C            | AE            |      |
| HAZARDOUS<br>MATERIALS<br>FACILITY | CITY OF CAPE CORAL - CANAL<br>PUMP STATION #8  | 1335 SOUTHEAST 6<br>STREET            | CAPE CORAL        |     | 10.5 | 2                     | B            | X             |      |
| HAZARDOUS<br>MATERIALS<br>FACILITY | VCNA PRESTIGE GUNITE INC. FT.<br>MYERS         | 16401 OLD US 41                       | Ft. Myers         |     | 10.5 | 2                     | C            | AE            |      |



STATEWIDE REGIONAL EVACUATION STUDY – SOUTHWEST FLORIDA  
LEE COUNTY APPENDIX

| FACILITY TYPE                      | NAME  | ADDRESS                          | CITY                | ZIP | DEM* | STORM<br>SURGE<br>CAT | EVAC<br>ZONE | FLOOD<br>ZONE | FIRE |
|------------------------------------|---|----------------------------------|---------------------|-----|------|-----------------------|--------------|---------------|------|
| HAZARDOUS<br>MATERIALS<br>FACILITY | VERIZON WIRELESS BANK OF<br>AMERICA BELL TOWER<br>(ID:136762)   | 13099 SOUTH<br>CLEVELAND AVE.    | Ft. Myers           |     | 10.4 | 2                     | B            | X             |      |
| HAZARDOUS<br>MATERIALS<br>FACILITY | HARBOR DRIVE HELISTOP   | 14454 HARBOR DRIVE               | Bokeelia            |     | 10.4 | 2                     | A            | X             |      |
| HAZARDOUS<br>MATERIALS<br>FACILITY | UNITED STATES ARMY CORPS OF<br>ENGINEERS - W P FRANKLIN<br>LOCK | 1661 SOUTH<br>FRANKLIN LOCK ROAD | ALVA                |     | 10.3 | 2                     | B            | X             |      |
| HAZARDOUS<br>MATERIALS<br>FACILITY | LEE MEMORIAL HEALTH SYSTEM<br>- CAPE CORAL HOSPITAL             | 636 DEL PRADO<br>BOULEVARD       | CAPE CORAL          |     | 10.3 | 2                     | B            | X             |      |
| HAZARDOUS<br>MATERIALS<br>FACILITY | CITY OF CAPE CORAL - CANAL<br>PUMP STATION 2                    | 3920 SOUTHWEST 5<br>PLACE        | CAPE CORAL          |     | 10.1 | 2                     | A            | X             |      |
| HAZARDOUS<br>MATERIALS<br>FACILITY | GORMAN - CAPE CORAL   | 1006 S.E. NINTH LANE             | Cape Coral          |     | 9.9  | 2                     | B            | X             |      |
| HAZARDOUS<br>MATERIALS<br>FACILITY | LOWES OF W CAPE CORAL - FL -<br>2361                            | 285 SOUTHWEST 25<br>LANE         | CAPE CORAL          |     | 9.9  | 2                     | B            | X             |      |
| HAZARDOUS<br>MATERIALS<br>FACILITY | LCEC - CORPORATE OFFICE   | 4980 BAYLINE DRIVE               | NORTH FORT<br>MYERS |     | 9.8  | 2                     | A            | X             |      |
| HAZARDOUS<br>MATERIALS<br>FACILITY | LOWES OF FT MYERS - FL - 0582                                   | 14960 SOUTH<br>TAMIAMI TRAIL     | FORT MYERS          |     | 9.8  | 2                     | A            | AE            |      |

STATEWIDE REGIONAL EVACUATION STUDY – SOUTHWEST FLORIDA  
LEE COUNTY APPENDIX

| FACILITY TYPE                      | NAME  | ADDRESS                             | CITY              | ZIP   | DEM* | STORM<br>SURGE<br>CAT | EVAC<br>ZONE | FLOOD<br>ZONE | FIRE              |
|------------------------------------|---|-------------------------------------|-------------------|-------|------|-----------------------|--------------|---------------|-------------------|
| HAZARDOUS<br>MATERIALS<br>FACILITY | WINDSTREAM PAETEC FORT<br>MYERS SWITCH/SALES        | 1610 ROYAL PALM<br>AVENUE           | FORT MYERS        |       | 9.6  | 2                     | C            | X             |                   |
| HAZARDOUS<br>MATERIALS<br>FACILITY | RAPTOR BAY GOLF CLUB                                | 23001 COCONUT<br>POINT RESORT DRIVE | BONITA<br>SPRINGS |       | 9.6  | 2                     | A            | AE            |                   |
| HAZARDOUS<br>MATERIALS<br>FACILITY | RESOURCE CONSERVATION<br>SYSTEMS - SOUTH BAY        | 26890 SOUTH BAY<br>DRIVE            | BONITA<br>SPRINGS |       | 9.5  | 2                     | B            | AE            |                   |
| HAZARDOUS<br>MATERIALS<br>FACILITY | Kelly Greens Community<br>Association               | 12300 KELLY GREENS<br>BLVD          | FORT MYERS        | 33908 | 9.4  | 2                     | A            | X             | 5.129 -<br>8.0742 |
| HAZARDOUS<br>MATERIALS<br>FACILITY | NATIONAL GUARD - FORT MYERS<br>ARMORY               | 3405 MARION STREET                  | FORT MYERS        |       | 9.4  | 2                     | C            | X             |                   |
| HAZARDOUS<br>MATERIALS<br>FACILITY | VERIZON WIRELESS FPL 166M4<br>(ID:137179)           | REAR OF 1547 MAPLE<br>DRIVE         | Ft. Myers         |       | 9.3  | 2                     | B            | X             |                   |
| HAZARDOUS<br>MATERIALS<br>FACILITY | FLORIDA POWER AND LIGHT -<br>FORT MYERS POWER PLANT | 10650 STATE ROAD 80                 | FORT MYERS        |       | 9.3  | 2                     | B            | X             |                   |
| HAZARDOUS<br>MATERIALS<br>FACILITY | FORT MYERS FL TOWERS RLS CO                         | 13840 VECTOR AVE                    | FORT MYERS        |       | 9.2  | 2                     | A            | AE            |                   |
| HAZARDOUS<br>MATERIALS<br>FACILITY | DIXIE BUICK   | 14565 SOUTH<br>TAMIAMI TRAIL        | FORT MYERS        |       | 9.2  | 2                     | A            | AE            |                   |

STATEWIDE REGIONAL EVACUATION STUDY – SOUTHWEST FLORIDA  
LEE COUNTY APPENDIX

| FACILITY TYPE                      | NAME   | ADDRESS                      | CITY        | ZIP   | DEM* | STORM<br>SURGE<br>CAT | EVAC<br>ZONE | FLOOD<br>ZONE | FIRE                   |
|------------------------------------|--|------------------------------|-------------|-------|------|-----------------------|--------------|---------------|------------------------|
| HAZARDOUS<br>MATERIALS<br>FACILITY | THE HOME DEPOT STORE #0276   | 14655 TAMIAMI TRAIL          | FORT MEYERS |       | 9.1  | 2                     | B            | AE            |                        |
| HAZARDOUS<br>MATERIALS<br>FACILITY | LMHS - HEALTHPARK MEDICAL<br>CENTER (LEE MEMORIAL HEALTH<br>SYSTEM - HEALTHPARK MEDICAL) | 9981 HEALTHPARK CIR          | FORT MYERS  | 33908 | 9.1  | 2                     | A            | AE            | 8.0743<br>-<br>10.7626 |
| HAZARDOUS<br>MATERIALS<br>FACILITY | GALEANA CHRYSLER JEEP DODGE<br>KIA INC   | 14375 SOUTH<br>TAMIAMI TRAIL | Fort Myers  |       | 9.1  | 2                     | B            | AE            |                        |
| HAZARDOUS<br>MATERIALS<br>FACILITY | GALEANA CHRYSLER JEEP INC  | 14375 SOUTH<br>TAMIAMI TRAIL | FORT MYERS  |       | 9.0  | 2                     | A            | AE            |                        |
| HAZARDOUS<br>MATERIALS<br>FACILITY | S C P DISTRIBUTORS LLC - FORT<br>MYERS # 52  | 8030 SUPPLY DRIVE            | FORT MYERS  |       | 9.0  | 2                     | B            | X             |                        |
| HAZARDOUS<br>MATERIALS<br>FACILITY | EVOQUA WATER TECHNOLOGIES<br>LLC CHEMICAL STORAGE TANK<br>FOR LEE COUNTY                 | 14655 S TAMIAMI<br>TRAIL     | Fort Myers  |       | 9.0  | 2                     | B            | AE            |                        |
| HAZARDOUS<br>MATERIALS<br>FACILITY | SONIC AUTOMOTIVE - HONDA<br>OF FORT MYERS  | 14020 SOUTH<br>TAMIAMI TRAIL | FORT MYERS  |       | 8.8  | 2                     | A            | AE            |                        |
| HAZARDOUS<br>MATERIALS<br>FACILITY | SONIC AUTOMOTIVE -<br>MERCEDES BENZ OF FORT MYERS  | 15461 SOUTH<br>TAMIAMI TRAIL | Fort Myers  |       | 8.6  | 2                     | C            | AE            | 10.7627<br>- 100.0     |
| HAZARDOUS<br>MATERIALS<br>FACILITY | SONIC AUTOMOTIVE - BMW OF<br>FORT MYERS  | 15421 SOUTH<br>TAMIAMI TRAIL | Fort Myers  |       | 8.5  | 2                     | A            | AE            | 8.0743<br>-<br>10.7626 |

STATEWIDE REGIONAL EVACUATION STUDY – SOUTHWEST FLORIDA  
LEE COUNTY APPENDIX

| FACILITY TYPE                      | NAME   | ADDRESS                                     | CITY                | ZIP | DEM* | STORM<br>SURGE<br>CAT | EVAC<br>ZONE | FLOOD<br>ZONE | FIRE |
|------------------------------------|--|---|---------------------|-----|------|-----------------------|--------------|---------------|------|
| HAZARDOUS<br>MATERIALS<br>FACILITY | H O W C O ENVIRONMENTAL -<br>FORT MYERS        | 2650 EDISON AVENUE<br>- TANKS 1 AND 2       | FORT MYERS          |     | 8.5  | 2                     | A            | X             |      |
| HAZARDOUS<br>MATERIALS<br>FACILITY | SOUTHWEST WATER<br>RECLAMATION FACILITY        | 3310 SW 20TH AVE.                           | Cape Coral          |     | 8.3  | 2                     | B            | AE            |      |
| HAZARDOUS<br>MATERIALS<br>FACILITY | LCEC - NORTH FORT MYERS<br>SERVICE CENTER      | 141 EAST MARIANA<br>AVENUE                  | NORTH FORT<br>MYERS |     | 8.2  | 2                     | A            | X             |      |
| HAZARDOUS<br>MATERIALS<br>FACILITY | CITY OF CAPE CORAL - SW R. O.<br>PLANT         | 2090 SOUTHWEST 32<br>STREET                 | CAPE CORAL          |     | 8.2  | 2                     | B            | AE            |      |
| HAZARDOUS<br>MATERIALS<br>FACILITY | OFFICE BUILDING                                | 16341 OLD US 41<br>SOUTH                    | Fort Myers          |     | 8.2  | 1                     | C            | AE            |      |
| HAZARDOUS<br>MATERIALS<br>FACILITY | SONIC AUTOMOTIVE -<br>VOLKSWAGEN OF FORT MYERS | 14060 SOUTH<br>TAMIANI TRAIL                | FORT MYERS          |     | 8.2  | 2                     | A            | AE            |      |
| HAZARDOUS<br>MATERIALS<br>FACILITY | NORTH FORT MYERS FL CO                         | 1687 N TAMIAMI TRL                          | NORTH FORT<br>MYERS |     | 8.1  | 2                     | A            | AE            |      |
| HAZARDOUS<br>MATERIALS<br>FACILITY | WILLIAMSON AND SONS MARINE<br>CONSTRUCTION     | 2411 PINE ISLAND<br>ROAD                    | CAPE CORAL          |     | 8.1  | 2                     | B            | X             |      |
| HAZARDOUS<br>MATERIALS<br>FACILITY | SAINT CHARLES YACHT CLUB                       | 15900 SAINT CHARLES<br>HARBOUR<br>BOULEVARD | Fort Myers          |     | 8.1  | 2                     | A            | AE            |      |

STATEWIDE REGIONAL EVACUATION STUDY – SOUTHWEST FLORIDA  
LEE COUNTY APPENDIX

| FACILITY TYPE                      | NAME  | ADDRESS   | CITY           | ZIP | DEM* | STORM<br>SURGE<br>CAT | EVAC<br>ZONE | FLOOD<br>ZONE | FIRE                  |
|------------------------------------|---|---|----------------|-----|------|-----------------------|--------------|---------------|-----------------------|
| HAZARDOUS<br>MATERIALS<br>FACILITY | BONITA BAY CLUB                               | 26660 COUNTRY CLUB<br>DR.                       | Bonita Springs |     | 7.7  | 1                     | B            | AE            | 2.7152<br>-<br>3.6067 |
| HAZARDOUS<br>MATERIALS<br>FACILITY | FORT MYERS FL VILLAS RLS CO                   | 8556 CRYSTAL CT                                 | FORT MYERS     |     | 7.7  | 2                     | A            | X             |                       |
| HAZARDOUS<br>MATERIALS<br>FACILITY | FORT MYERS LINCOLN MERCURY                    | 14200 SOUTH<br>TAMIAMI TRAIL                    | Fort Myers     |     | 7.5  | 1                     | A            | AE            |                       |
| HAZARDOUS<br>MATERIALS<br>FACILITY | PINE ISLAND WASTEWATER<br>TREATMENT PLANT     | 6928 STRINGFELLOW<br>RD.                        | St. James      |     | 7.5  | 2                     | A            | AE            | 3.6068<br>- 5.128     |
| HAZARDOUS<br>MATERIALS<br>FACILITY | VERIZON WIRELESS PINE-ISLAND<br>(ID:6236797)  | 2437 PINE ISLAND<br>ROAD (2600 PINE<br>ISLAND*) | Cape Coral     |     | 7.5  | 2                     | B            | X             |                       |
| HAZARDOUS<br>MATERIALS<br>FACILITY | CAPE CORAL FL NORTH CO                        | 906 COUNTRY CLB<br>BLVD                         | CAPE CORAL     |     | 7.4  | 2                     | B            | X             |                       |
| HAZARDOUS<br>MATERIALS<br>FACILITY | FORT MYERS FL PUNTA RASSA<br>RLS CO           | 16875 MCGREGOR<br>BLVD SW                       | FORT MYERS     |     | 7.4  | 1                     | A            | AE            |                       |
| HAZARDOUS<br>MATERIALS<br>FACILITY | FORT MYERS FL MAIN HOST<br>CO/OFC             | 1520 LEE ST                                     | FORT MYERS     |     | 7.3  | 2                     | C            | AE            |                       |
| HAZARDOUS<br>MATERIALS<br>FACILITY | CITY OF CAPE CORAL - CANAL<br>PUMP STATION #3 | 109 GLEASON<br>PARKWAY                          | CAPE CORAL     |     | 7.3  | 2                     | B            | X             |                       |

STATEWIDE REGIONAL EVACUATION STUDY – SOUTHWEST FLORIDA  
LEE COUNTY APPENDIX

| FACILITY TYPE                      | NAME   | ADDRESS                  | CITY              | ZIP   | DEM* | STORM<br>SURGE<br>CAT | EVAC<br>ZONE | FLOOD<br>ZONE | FIRE                  |
|------------------------------------|--|--------------------------|-------------------|-------|------|-----------------------|--------------|---------------|-----------------------|
| HAZARDOUS<br>MATERIALS<br>FACILITY | LEXINGTON COUNTY CLUB                                    | 16257 WILLOWCREST<br>WAY | FORT MYERS        |       | 7.3  | 2                     | A            | AE            | 2.7152<br>-<br>3.6067 |
| HAZARDOUS<br>MATERIALS<br>FACILITY | HOPE HOSPICE AND<br>COMMUNITY SERVICES (Hope<br>Hospice) | 9470 Healthpark Circle   | FORT MYERS        | 33908 | 7.1  | 1                     | A            | AE            | 2.7152<br>-<br>3.6067 |
| HAZARDOUS<br>MATERIALS<br>FACILITY | GASPARILLA INN - BEACH CLUB                              | 445 GILCHRIST<br>AVENUE  | BOCA<br>GRANDE    |       | 7.0  | 2                     | A            | VE            |                       |
| HAZARDOUS<br>MATERIALS<br>FACILITY | SANCTUARY GOLF CLUB                                      | 2801 WULFERT ROAD        | SANIBEL<br>ISLAND |       | 6.9  | 2                     | A            | AE            |                       |
| HAZARDOUS<br>MATERIALS<br>FACILITY | CITY OF CAPE CORAL - EVEREST<br>WATER RECLAMATION        | 1740 EVEREST<br>PARKWAY  | CAPE CORAL        |       | 6.9  | 2                     | A            | X             |                       |
| HAZARDOUS<br>MATERIALS<br>FACILITY | CITY OF CAPE CORAL - CANAL<br>PUMP STATION #4            | 2522 RETUNDA<br>PARKWAY  | CAPE CORAL        |       | 6.9  | 2                     | B            | X             |                       |
| HAZARDOUS<br>MATERIALS<br>FACILITY | FIESTA VILLAGE WASTEWATER<br>TREATMENT PLANT             | 1366 SAN SOUCHI DR.      | Fort Myers        |       | 6.9  | 1                     | A            | AE            |                       |
| HAZARDOUS<br>MATERIALS<br>FACILITY | FORT MYERS FL CYPRESS LAKE<br>CO                         | 7461 WINKLER RD          | FORT MYERS        |       | 6.8  | 1                     | A            | AE            |                       |
| HAZARDOUS<br>MATERIALS<br>FACILITY | KELLY BROTHERS, INC.                                     | 15775 PINE RIDGE RD.     | Fort Myers        |       | 6.7  | 1                     | A            | AE            |                       |



STATEWIDE REGIONAL EVACUATION STUDY – SOUTHWEST FLORIDA  
LEE COUNTY APPENDIX

| FACILITY TYPE                      | NAME  | ADDRESS  | CITY                | ZIP | DEM* | STORM<br>SURGE<br>CAT | EVAC<br>ZONE | FLOOD<br>ZONE | FIRE |
|------------------------------------|---|--|---------------------|-----|------|-----------------------|--------------|---------------|------|
| HAZARDOUS<br>MATERIALS<br>FACILITY | FORT MYERS FL WHISKEY CREEK<br>RLS CO                               | 5780 WINKLER RD                                | FORT MYERS          |     | 6.7  | 1                     | A            | AE            |      |
| HAZARDOUS<br>MATERIALS<br>FACILITY | SHELL POINT RETIREMENT<br>COMMUNITY - ON PAR<br>FACILITIES          | 17201 ON PAR<br>BOULEVARD                      | FORT MYERS          |     | 6.6  | 1                     | A            | AE            |      |
| HAZARDOUS<br>MATERIALS<br>FACILITY | NORTH FORT MYERS FL NALLE<br>ROAD RLS CO                            | 17161 TARPON WAY                               | NORTH FORT<br>MYERS |     | 6.4  | 2                     | A            | AE            |      |
| HAZARDOUS<br>MATERIALS<br>FACILITY | TARPON POINT MARINA   | 6179 BLACK MARLIN<br>LANE                      | CAPE CORAL          |     | 6.4  | 1                     | A            | AE            |      |
| HAZARDOUS<br>MATERIALS<br>FACILITY | COMCAST OF THE SOUTH, INC.<br>(FEIN: 31-1063218)-10941 LEECO<br>CT. | 10941 LEECO CT.                                | Ft. Myers           |     | 6.3  | 1                     | A            | AE            |      |
| HAZARDOUS<br>MATERIALS<br>FACILITY | ADS-FORT MYERS HAULING<br>COMPANY                                   | 17101 PINE RIDGE<br>ROAD                       | Fort Myers          |     | 6.2  | 1                     | A            | AE            |      |
| HAZARDOUS<br>MATERIALS<br>FACILITY | BALLARD   | 2000 MAIN STREET -<br>JUST NORTH OF MAIN<br>B* | FORT MYERS<br>BEACH |     | 6.1  | 1                     | A            | VE            |      |
| HAZARDOUS<br>MATERIALS<br>FACILITY | BONITA BAY MARINA   | 27598 MARINA<br>POINTE DR. SW                  | Bonita Springs      |     | 6.1  | 1                     | A            | AE            |      |
| HAZARDOUS<br>MATERIALS<br>FACILITY | RESOURCE CONSERVATION<br>SYSTEMS - VERANDAH                         | 12701 VERANDAH<br>BOULEVARD                    | FORT MYERS          |     | 6.1  | 2                     | B            | AE            |      |

STATEWIDE REGIONAL EVACUATION STUDY – SOUTHWEST FLORIDA  
LEE COUNTY APPENDIX

| FACILITY TYPE                      | NAME  | ADDRESS  | CITY                | ZIP | DEM* | STORM<br>SURGE<br>CAT | EVAC<br>ZONE | FLOOD<br>ZONE | FIRE |
|------------------------------------|---|--|---------------------|-----|------|-----------------------|--------------|---------------|------|
| HAZARDOUS<br>MATERIALS<br>FACILITY | DEPARTMENT OF<br>TRANSPORTATION - CAPE CORAL  | 2981 NORTHEAST PINE<br>ISLAND<br>ROADDISTRICT* | CAPE CORAL          |     | 6.0  | 2                     | B            | X             |      |
| HAZARDOUS<br>MATERIALS<br>FACILITY | CROWN COLONY GOLF AND<br>COUNTRY CLUB INC     | 8851 CROWN COLONY<br>BOULEVARD                 | FORT MYERS          |     | 5.9  | 1                     | A            | AE            |      |
| HAZARDOUS<br>MATERIALS<br>FACILITY | WATERWAY ESTATES WATER<br>TREATMENT PLANT     | 4271 ST. CLAIR AVE.<br>W.                      | North Fort<br>Myers |     | 5.8  | 2                     | B            | X             |      |
| HAZARDOUS<br>MATERIALS<br>FACILITY | CITY OF FORT MYERS - CENTRAL<br>AWWT FACILITY | 1501 RALEIGH STREET                            | FORT MYERS          |     | 5.6  | 2                     | C            | AE            |      |
| HAZARDOUS<br>MATERIALS<br>FACILITY | GREATER PINE ISLAND WATER -<br>WTP            | 9550 STRINGFELLOW<br>ROAD                      | ST JAMES<br>CITY    |     | 5.6  | 2                     | A            | X             |      |
| HAZARDOUS<br>MATERIALS<br>FACILITY | CAPE CORAL FL STWR                            | 4001 PALM TREE BLVD                            | CAPE CORAL          |     | 5.4  | 1                     | B            | AE            |      |
| HAZARDOUS<br>MATERIALS<br>FACILITY | DUNES GOLF AND TENNIS CLUB                    | 949 SAND CASTLE<br>ROAD                        | SANIBEL             |     | 5.4  | 1                     | A            | AE            |      |
| HAZARDOUS<br>MATERIALS<br>FACILITY | OLGA WATER TREATMENT PLANT                    | 1450 WERNER DR.                                | Alva                |     | 5.4  | 2                     | B            | AE            |      |
| HAZARDOUS<br>MATERIALS<br>FACILITY | CITY OF SANIBEL                               | 750 DUNLOP ROAD                                | Sanibel             |     | 5.3  | 1                     | A            | AE            |      |

STATEWIDE REGIONAL EVACUATION STUDY – SOUTHWEST FLORIDA  
LEE COUNTY APPENDIX

| FACILITY TYPE                      | NAME  | ADDRESS                                       | CITY               | ZIP | DEM* | STORM<br>SURGE<br>CAT | EVAC<br>ZONE | FLOOD<br>ZONE | FIRE |
|------------------------------------|---|---|--------------------|-----|------|-----------------------|--------------|---------------|------|
| HAZARDOUS<br>MATERIALS<br>FACILITY | FORT MYERS BEACH<br>WASTEWATER TREATMENT<br>PLANT             | 17155 PINE RIDGE RD.                          | Fort Myers         |     | 5.3  | T                     | A            | AE            |      |
| HAZARDOUS<br>MATERIALS<br>FACILITY | CAPE CORAL FL CORALWOOD RLS<br>CO                             | 2317 SE 17TH PL                               | CAPE CORAL         |     | 5.3  | 1                     | A            | AE            |      |
| HAZARDOUS<br>MATERIALS<br>FACILITY | SHELL POINT RETIREMENT<br>COMMUNITY - WOODLANDS<br>FACILITIES | SHELL POINT<br>BOULEVARD AND<br>WOODSONG LANE | FORT MYERS         |     | 5.3  | 1                     | A            | AE            |      |
| HAZARDOUS<br>MATERIALS<br>FACILITY | SANIBEL FL CAUSEWAY RLS CO                                    | 1137 PERIWINKLE                               | SANIBEL            |     | 5.2  | 1                     | A            | AE            |      |
| HAZARDOUS<br>MATERIALS<br>FACILITY | MARINA AT CAPE HARBOUR  | 5828 CAPE HARBOUR<br>DRIVE,SUITE 200          | Cape Coral         |     | 5.1  | T                     | A            | AE            |      |
| HAZARDOUS<br>MATERIALS<br>FACILITY | SHELL POINT RETIREMENT<br>COMMUNITY - ISLAND FACILITIES       | 15071 SHELL POINT<br>BLVD                     | FORT MYERS         |     | 5.0  | 1                     | A            | AE            |      |
| HAZARDOUS<br>MATERIALS<br>FACILITY | AMERICAN TOWER CORP - FORT<br>MYERS 5150                      | 10591 SAFETY LANE                             | FORT MYERS         |     | 5.0  | T                     | A            | VE            |      |
| HAZARDOUS<br>MATERIALS<br>FACILITY | STATION FT. MYERS BEACH                                       | 719 SAN CARLOS DR                             | FT. MYERS<br>BEACH |     | 5.0  | T                     | A            | VE            |      |
| HAZARDOUS<br>MATERIALS<br>FACILITY | BOCA GRANDE HELISTOP  | 305 WHEELER RD.                               | Boca Grande        |     | 4.9  | 1                     | A            | AE            |      |

STATEWIDE REGIONAL EVACUATION STUDY – SOUTHWEST FLORIDA  
LEE COUNTY APPENDIX

| FACILITY TYPE                      | NAME   | ADDRESS                     | CITY                | ZIP | DEM* | STORM<br>SURGE<br>CAT | EVAC<br>ZONE | FLOOD<br>ZONE | FIRE |
|------------------------------------|--|-----------------------------|---------------------|-----|------|-----------------------|--------------|---------------|------|
| HAZARDOUS<br>MATERIALS<br>FACILITY | LEE MAR BUILDING AND<br>CONSTRUCTION   | 15685 PINE RIDGE<br>ROAD    | FORT MYERS          |     | 4.8  | 1                     | A            | AE            |      |
| HAZARDOUS<br>MATERIALS<br>FACILITY | FISH TALE MARINA - FORT MYERS<br>BEACH   | 7225 ESTERO<br>BOULEVARD    | FORT MYERS<br>BEACH |     | 4.8  | T                     | A            | AE            |      |
| HAZARDOUS<br>MATERIALS<br>FACILITY | COMCAST OF THE SOUTH, INC.<br>(FEIN: 31-1063218)-6320 BEAU<br>DRIVE.               | 6320 BEAU DRIVE.            | North Ft.<br>Myers  |     | 4.8  | 1                     | A            | AE            |      |
| HAZARDOUS<br>MATERIALS<br>FACILITY | FORT MYERS FL BEACH CO   | 3211 ESTERO BLVD            | FORT MYERS          |     | 4.8  | T                     | A            | VE            |      |
| HAZARDOUS<br>MATERIALS<br>FACILITY | EVOQUA WATER TECHNOLOGIES<br>LLC CHEMICAL STORAGE TANK<br>AT FORT MYERS BEACH WWTP | 17316 PINE RIDGE<br>ROAD    | Fort Myers          |     | 4.7  | T                     | A            | AE            |      |
| HAZARDOUS<br>MATERIALS<br>FACILITY | CITY OF CAPE CORAL -<br>SOUTHWEST WATER<br>RECLAMATION                             | 3310 SOUTHWEST 20<br>AVENUE | CAPE CORAL          |     | 4.6  | 1                     | A            | AE            |      |
| HAZARDOUS<br>MATERIALS<br>FACILITY | SANIBEL FL CO  | 3445 SANIBEL CAPTIVA<br>RD  | SANIBEL             |     | 4.5  | 1                     | A            | AE            |      |
| HAZARDOUS<br>MATERIALS<br>FACILITY | YOUNGQUIST BROTHERS INC  | 15465 PINE RIDGE<br>ROAD    | Fort Myers          |     | 4.4  | T                     | A            | AE            |      |
| HAZARDOUS<br>MATERIALS<br>FACILITY | PINE ISLAND CENTER HELISTOP  | 5341 DOUG TAYLOR<br>CIRCLE  | St. James City      |     | 4.4  | 1                     | A            | AE            |      |

STATEWIDE REGIONAL EVACUATION STUDY – SOUTHWEST FLORIDA  
LEE COUNTY APPENDIX

| FACILITY TYPE                      | NAME  | ADDRESS                      | CITY                            | ZIP   | DEM* | STORM<br>SURGE<br>CAT | EVAC<br>ZONE | FLOOD<br>ZONE | FIRE                  |
|------------------------------------|---|------------------------------|---------------------------------|-------|------|-----------------------|--------------|---------------|-----------------------|
| HAZARDOUS<br>MATERIALS<br>FACILITY | COMCAST OF THE SOUTH, INC.<br>(FEIN: 31-1063218)-10180 BETSY<br>PARKWAY | 10180 BETSY<br>PARKWAY       | St. James City<br>(Pine Island) |       | 4.3  | 1                     | A            | AE            |                       |
| HAZARDOUS<br>MATERIALS<br>FACILITY | GASPARILLA INN  | 500 PALM AVENUE              | BOCA<br>GRANDE                  |       | 4.2  | 1                     | A            | AE            |                       |
| HAZARDOUS<br>MATERIALS<br>FACILITY | SANIBEL HARBOUR YACHT CLUB  | 15051 PUNTA RASSA<br>RD      | Fort Myers                      |       | 4.0  | T                     | A            | AE            |                       |
| HAZARDOUS<br>MATERIALS<br>FACILITY | WINKLER ROAD HELISTOP<br>(Winkler Road Helistop)                        | 17981 WINKLER RD             | FORT MYERS                      | 33908 | 3.9  | T                     | A            | AE            |                       |
| HAZARDOUS<br>MATERIALS<br>FACILITY | BOKEELIA FL PINE ISLAND CO  | 10546 TIPTON DR              | BOKEELIA                        |       | 3.8  | 1                     | A            | AE            |                       |
| HAZARDOUS<br>MATERIALS<br>FACILITY | GASPARILLA ISLAND WATER<br>ASSOCIATION - SUB STATION                    | 1700 EAST RAILROAD<br>AVENUE | BOCA<br>GRANDE                  |       | 3.8  | 1                     | A            | AE            |                       |
| HAZARDOUS<br>MATERIALS<br>FACILITY | FLORIDA POWER AND LIGHT -<br>GLADIOLUS SERVICE CENTER                   | 15834 WINKLER ROAD           | FORT MYERS                      |       | 3.7  | 1                     | A            | AE            | 2.7152<br>-<br>3.6067 |
| HAZARDOUS<br>MATERIALS<br>FACILITY | DIVERSIFIED YACHT SERVICES  | 703 FISHERMANS<br>WHARF      | Fort Myers                      |       | 3.6  | T                     | A            | VE            |                       |
| HAZARDOUS<br>MATERIALS<br>FACILITY | UNCLE HENRY'S MARINA  | 5820 GASPARILLA RD           | Boca Grande                     |       | 3.4  | T                     | A            | AE            |                       |

STATEWIDE REGIONAL EVACUATION STUDY – SOUTHWEST FLORIDA  
LEE COUNTY APPENDIX

| FACILITY TYPE                      | NAME  | ADDRESS                      | CITY                | ZIP | DEM* | STORM<br>SURGE<br>CAT | EVAC<br>ZONE | FLOOD<br>ZONE | FIRE                   |
|------------------------------------|---|------------------------------|---------------------|-----|------|-----------------------|--------------|---------------|------------------------|
| HAZARDOUS<br>MATERIALS<br>FACILITY | CAPTIVA FL RLS HUT                            | 11509 WIGHTMAN LN            | CAPTIVA             |     | 3.3  | T                     | A            | X             |                        |
| HAZARDOUS<br>MATERIALS<br>FACILITY | AMERIGAS DBA BALGAS3                          | 2000 MAIN STREET---<br>6039  | FORT MYERS<br>BEACH |     | 3.1  | T                     | A            | VE            |                        |
| HAZARDOUS<br>MATERIALS<br>FACILITY | BOWMAN'S BEACH HELISTOP                       | 1700 BOWMAN'S<br>BEACH RD    | Sanibel             |     | 2.8  | T                     | A            | VE            |                        |
| HAZARDOUS<br>MATERIALS<br>FACILITY | GASPARILLA ISLAND WATER<br>ASSOCIATION - WWTP | EAST END OF 7 STREET         | BOCA<br>GRANDE      |     | 2.7  | T                     | A            | AE            |                        |
| HAZARDOUS<br>MATERIALS<br>FACILITY | ISLAND WATER ASSOCIATION - R<br>O PLANT       | 3651 SANIBEL CAPTIVA<br>ROAD | SANIBEL             |     | 2.5  | T                     | A            | AE            | 2.7152<br>-<br>3.6067  |
| HAZARDOUS<br>MATERIALS<br>FACILITY | GASPARILLA INN - INN MARINA                   | 891 EAST 8TH STREET          | BOCA<br>GRANDE      |     | 0.0  | T                     | A            | AE            |                        |
| HAZARDOUS<br>MATERIALS<br>FACILITY | CITY OF FORT MYERS - YACHT<br>BASIN           | 1300 LEE STREET              | FORT MYERS          |     | 0.0  | T                     | B            | VE            |                        |
| HELIPORT/HELIPAD                   | GULF COAST MEDICAL CENTER-<br>LMHS            |                              |                     |     | 17.1 | 3                     | C            | AE            | 2.7152<br>-<br>3.6067  |
| HELIPORT/HELIPAD                   | LEE MEMORIAL HOSPITAL<br>HELIPORT             |                              |                     |     | 15.2 | 3                     | B            | X             |                        |
| HELIPORT/HELIPAD                   | WILLIAMS ROAD HELISTOP                        |                              |                     |     | 13.4 | 2                     | B            | X             | 8.0743<br>-<br>10.7626 |



STATEWIDE REGIONAL EVACUATION STUDY – SOUTHWEST FLORIDA  
LEE COUNTY APPENDIX

| FACILITY TYPE                           | NAME  | ADDRESS                     | CITY       | ZIP   | DEM* | STORM<br>SURGE<br>CAT | EVAC<br>ZONE | FLOOD<br>ZONE | FIRE |
|---|---|-----------------------------|------------|-------|------|-----------------------|--------------|---------------|------|
| HELIPORT/HELIPAD                        | BOKEELIA HELISTOP   |                             |            |       | 10.3 | 2                     | A            | X             |      |
| HELIPORT/HELIPAD                        | CAPE CORAL HOSPITAL HELIPORT  |                             |            |       | 9.5  | 2                     | B            | X             |      |
| HELIPORT/HELIPAD                        | HEALTHPARK OF FLORIDA<br>HELISTOP   |                             |            |       | 8.5  | 1                     | A            | AE            |      |
| HELIPORT/HELIPAD                        | PINE RIDGE HELISTOP   |                             |            |       | 5.9  | 1                     | A            | AE            |      |
| HELIPORT/HELIPAD                        | WINKLER HELISTOP  |                             |            |       | 4.9  | T                     | A            | AE            |      |
| HELIPORT/HELIPAD                        | BOWMANS BEACH HELISTOP  |                             |            |       | 4.3  | T                     | A            | VE            |      |
| HELIPORT/HELIPAD                        | ST JAMES HELISTOP   |                             |            |       | 4.0  | T                     | A            | AE            |      |
| HELIPORT/HELIPAD                        | PINE ISLAND HELISTOP  |                             |            |       | 3.0  | 1                     | A            | AE            |      |
| HELIPORT/HELIPAD                        | BOCA GRANDE HELISTOP  |                             |            |       | 2.7  | T                     | A            | AE            |      |
| HELIPORT/HELIPAD                        | CAPTIVA HELISTOP  |                             |            |       | 1.3  | T                     | A            | AE            |      |
| JUVENILE<br>CORRECTIONAL<br>INSTITUTION | SW FLORIDA REGIONAL JUVENILE<br>DETENTION CENTER (SW<br>FLORIDA REG JUVENILE<br>DETENTION CENTER) | 2525 ORTIZ AVE              | FORT MYERS | 33905 | 22.2 | 4                     | C            | X             |      |
| LAW<br>ENFORCEMENT                      | SOUTHWEST FLORIDA<br>INTERNATIONAL AIRPORT (U.S.<br>CUSTOMS & BORDER<br>PROTECTION - FORT MYERS)  | 11000 TERMINAL<br>ACCESS RD | FORT MYERS | 33913 | 27.9 | 5                     | D            | X             |      |

STATEWIDE REGIONAL EVACUATION STUDY – SOUTHWEST FLORIDA

LEE COUNTY APPENDIX

| FACILITY TYPE      | NAME   | ADDRESS                               | CITY              | ZIP   | DEM* | STORM<br>SURGE<br>CAT | EVAC<br>ZONE | FLOOD<br>ZONE | FIRE              |
|--------------------|--|---------------------------------------|-------------------|-------|------|-----------------------|--------------|---------------|-------------------|
| LAW<br>ENFORCEMENT | SOUTHWEST FLORIDA<br>INTERNATIONAL AIRPORT (LEE<br>COUNTY PORT AUTHORITY<br>POLICE)  | 11000 TERMINAL<br>ACCESS RD           | FORT MYERS        | 33913 | 27.9 | 5                     | D            | X             |                   |
| LAW<br>ENFORCEMENT | LEE COUNTY SHERIFF'S OFFICE -<br>EAST DISTRICT (BRAVO)   | 1301 HOMESTEAD RD<br>N                | LEHIGH<br>ACRES   | 33936 | 25.6 | 5                     | E            | X             |                   |
| LAW<br>ENFORCEMENT | F.B.I. FORT MYERS RESIDENT<br>OFFICE   | 12481 GATEWAY BLVD                    | FORT MYERS        | 33913 | 24.6 | 4                     | D            | X             |                   |
| LAW<br>ENFORCEMENT | FLORIDA HIGHWAY PATROL<br>TROOP F  | 10041 DANIELS RD                      | FORT MYERS        | 33913 | 23.9 | 4                     | D            | X             |                   |
| LAW<br>ENFORCEMENT | LEE COUNTY SHERIFF'S OFFICE -<br>AVIATION UNIT   | 6550 FELIX ROMANO<br>AVE              | FORT MYERS        | 33905 | 22.4 | 4                     | C            | X             |                   |
| LAW<br>ENFORCEMENT | FLORIDA GULF COAST<br>UNIVERSITY - CAMPUS POLICE   | 10501 FGCU BLVD S                     | FORT MYERS        | 33913 | 21.8 | 4                     | C            | X             |                   |
| LAW<br>ENFORCEMENT | FORT MYERS LAW<br>ENFORCEMENT TRAINING<br>CENTER   | 3583 MCGREGOR<br>BLVD                 | FORT MYERS        | 33901 | 18.6 | 3                     | B            | X             | 5.129 -<br>8.0742 |
| LAW<br>ENFORCEMENT | DUNBAR COMMUNITY POLICING<br>ANNEX   | 3637 DR MARTIN<br>LUTHER KING JR BLVD | FORT MYERS        | 33916 | 17.8 | 4                     | C            | X             |                   |
| LAW<br>ENFORCEMENT | FORT MYERS POLICE DEPT<br>HEADQUARTERS   | 2210 WIDMAN WAY                       | FORT MYERS        | 33901 | 15.8 | 3                     | C            | X             |                   |
| LAW<br>ENFORCEMENT | LEE COUNTY SHERIFF'S OFFICE -<br>SOUTH DISTRICT (DELTA)  | 8951 BONITA BEACH<br>RD SE            | BONITA<br>SPRINGS | 34135 | 15.5 | 3                     | B            | X             |                   |
| LAW<br>ENFORCEMENT | FDEP/BUREAU OF EMERGENCY<br>RESPONSE - FORT MYERS OFFICE<br>(FDEP/DIVISION OF LAW<br>ENFORCEMENT - SW PARK<br>PATROL DIST) | 2295 VICTORIA AVE                     | FORT MYERS        | 33901 | 14.8 | 3                     | C            | X             |                   |

STATEWIDE REGIONAL EVACUATION STUDY – SOUTHWEST FLORIDA

LEE COUNTY APPENDIX

| FACILITY TYPE      | NAME   | ADDRESS                              | CITY              | ZIP   | DEM* | STORM<br>SURGE<br>CAT | EVAC<br>ZONE | FLOOD<br>ZONE | FIRE              |
|--------------------|--|--------------------------------------|-------------------|-------|------|-----------------------|--------------|---------------|-------------------|
| LAW<br>ENFORCEMENT | FDEP/BUREAU OF EMERGENCY<br>RESPONSE - FORT MYERS OFFICE                     | 2295 VICTORIA AVE                    | FORT MYERS        | 33901 | 14.8 | 3                     | C            | X             |                   |
| LAW<br>ENFORCEMENT | FDLE - FORT MYERS REGIONAL<br>OPS CENTER                                     | 4700 TERMINAL DR                     | FORT MYERS        | 33907 | 14.6 | 3                     | C            | X             |                   |
| LAW<br>ENFORCEMENT | EDISON MALL POLICING CENTER  | 4125 CLEVELAND AVE                   | FORT MYERS        | 33901 | 14.5 | 3                     | C            | X             |                   |
| LAW<br>ENFORCEMENT | LEE COUNTY SHERIFF<br>HEADQUARTERS   | 14750 SIX MILE<br>CYPRESS PKWY       | FORT MYERS        | 33912 | 12.4 | 2                     | B            | X             |                   |
| LAW<br>ENFORCEMENT | RIVERDALE HIGH SCHOOL (LEE<br>COUNTY SHERIFF'S OFFICE -<br>TRAFFIC UNIT)     | 2600 BUCKINGHAM<br>RD                | FORT MYERS        | 33905 | 12.4 | 2                     | B            | X             | 5.129 -<br>8.0742 |
| LAW<br>ENFORCEMENT | LEE COUNTY SHERIFF'S OFFICE -<br>CENTRAL DISTRICT (ECHO)                     | 12995 S CLEVELAND<br>AVE             | FORT MYERS        | 33907 | 11.9 | 2                     | B            | X             |                   |
| LAW<br>ENFORCEMENT | CAPE CORAL POLICE DEPT<br>HEADQUARTERS                                       | 815 NICHOLAS PKWY E                  | CAPE CORAL        | 33990 | 11.3 | 2                     | B            | X             |                   |
| LAW<br>ENFORCEMENT | BUREAU OF ALCOHOL, TOBACCO<br>AND FIREARMS - FORT MYERS<br>FIELD OFFICE      | 12499 BRANTLEY<br>COMMONS CT STE 200 | FORT MYERS        | 33901 | 11.3 | 2                     | A            | X             |                   |
| LAW<br>ENFORCEMENT | CITY OF CAPE CORAL EOC (CAPE<br>CORAL POLICE DEPT<br>HEADQUARTERS)           | 1100 CULTURAL PARK<br>BLVD S         | CAPE CORAL        | 33990 | 9.2  | 2                     | B            | X             |                   |
| LAW<br>ENFORCEMENT | LEE COUNTY SHERIFF'S OFFICE -<br>BONITA SUBSTATION                           | 10520 REYNOLDS ST                    | BONITA<br>SPRINGS | 34135 | 8.8  | 2                     | B            | AE            |                   |
| LAW<br>ENFORCEMENT | FORT MYERS FIELD OFFICE (U.S<br>SECRET SERVICE - FORT MYERS<br>FIELD OFFICE) | 12730 NEW BRITTANY<br>BLVD           | FORT MYERS        | 33907 | 8.6  | 2                     | A            | X             |                   |
| LAW<br>ENFORCEMENT | FORT MYERS FIELD OFFICE (U.S.<br>DEA - FORT MYERS FIELD OFFICE)              | 12730 NEW BRITTANY<br>BLVD           | FORT MYERS        | 33907 | 8.6  | 2                     | A            | X             |                   |

STATEWIDE REGIONAL EVACUATION STUDY – SOUTHWEST FLORIDA  
LEE COUNTY APPENDIX

| FACILITY TYPE      | NAME   | ADDRESS                   | CITY                | ZIP   | DEM* | STORM<br>SURGE<br>CAT | EVAC<br>ZONE | FLOOD<br>ZONE | FIRE                   |
|--------------------|--|---------------------------|---------------------|-------|------|-----------------------|--------------|---------------|------------------------|
| LAW<br>ENFORCEMENT | LEE COUNTY SHERIFF'S OFFICE -<br>NORTH DISTRICT (ALPHA)  | 121 PONDELLA RD           | NORTH FORT<br>MYERS | 33903 | 7.6  | 2                     | A            | AE            | 8.0743<br>-<br>10.7626 |
| LAW<br>ENFORCEMENT | CAPE CORAL POLICE DEPT<br>SUBSTATION   | 4816 CHESTER ST           | CAPE CORAL          | 33904 | 5.3  | T                     | A            | AE            |                        |
| LAW<br>ENFORCEMENT | FWC SW FIELD OFFICE  | 2423 EDWARDS DR           | FORT MYERS          | 33901 | 5.2  | 1                     | B            | AE            |                        |
| LAW<br>ENFORCEMENT | LEE COUNTY SHERIFF'S OFFICE -<br>BOCA GRANDE   | 360 E RAILROAD AVE        | BOCA<br>GRANDE      | 33921 | 5.1  | 2                     | A            | AE            |                        |
| LAW<br>ENFORCEMENT | SANIBEL POLICE DEPT<br>HEADQUARTERS  | 800 DUNLOP RD             | SANIBEL             | 33957 | 4.8  | 1                     | A            | AE            |                        |
| LAW<br>ENFORCEMENT | PINE RIDGE GOVERNMENT<br>COMPLEX (LEE COUNTY<br>SHERIFF'S OFFICE - WEST<br>DISTRICT (CHARLIE)) | 15650 PINE RIDGE RD       | FORT MYERS          | 33908 | 3.9  | 1                     | A            | AE            |                        |
| LAW<br>ENFORCEMENT | LEE COUNTY SHERIFF'S OFFICE -<br>GULF DISTRICT   | 13921-4 WATERFRONT<br>DR  | PINELAND            | 33945 | 3.2  | T                     | A            | AE            | 2.7152<br>-<br>3.6067  |
| LIBRARY            | LEHIGH ACRES BRANCH LIBRARY  | 881 GUNNERY RD N          | LEHIGH<br>ACRES     | 33971 | 25.6 | 5                     | D            | X             | 8.0743<br>-<br>10.7626 |
| LIBRARY            | NATIONAL ASSN LTR CRRERS U S<br>A  | 248 BROOKSIDE ST          | LEHIGH<br>ACRES     | 33936 | 24.9 | 4                     | E            | X             |                        |
| LIBRARY            | PAUL BRANCH  | 4218 7TH ST W             | LEHIGH<br>ACRES     | 33971 | 24.5 | 4                     | C            | X             |                        |
| LIBRARY            | LEE COUNTY LIBRARY SYSTEM  | 2050 CENTRAL AVE          | FORT MYERS          | 33901 | 16.8 | 3                     | C            | X             |                        |
| LIBRARY            | COUNTY OF LEE  | 11220 METRO PKWY<br>STE 6 | FORT MYERS          | 33912 | 15.9 | 3                     | C            | AE            |                        |
| LIBRARY            | SOUTH CO REGIONAL LIBRARY  | 21100 3 OAKS PKWY         | ESTERO              | 33928 | 15.4 | 3                     | B            | AE            |                        |
| LIBRARY            | DUNBAR-JUPITER HAMMON BR   | 3095 BLOUNT ST            | FORT MYERS          | 33916 | 15.4 | 3                     | C            | X             |                        |

STATEWIDE REGIONAL EVACUATION STUDY – SOUTHWEST FLORIDA

LEE COUNTY APPENDIX

|               | LIB  |                              |                  |       |      |                       |              |               |                        |
|---------------|--|------------------------------|------------------|-------|------|-----------------------|--------------|---------------|------------------------|
| FACILITY TYPE | NAME   | ADDRESS                      | CITY             | ZIP   | DEM* | STORM<br>SURGE<br>CAT | EVAC<br>ZONE | FLOOD<br>ZONE | FIRE                   |
| LIBRARY       | LEE COUNTY LIBRARY                                   | 2345 UNION ST                | FORT MYERS       | 33901 | 15.3 | 3                     | C            | X             |                        |
| LIBRARY       | NORTH FORT MYERS BRANCH LIB                          | 2001 N TAMIAMI TRL           | NORTH FORT MYERS | 33903 | 15.0 | 3                     | C            | X             |                        |
| LIBRARY       | BRANCH INVESTMENTS GOB INC                           | 3980 FOWLER ST               | FORT MYERS       | 33901 | 14.7 | 3                     | C            | X             |                        |
| LIBRARY       | FRIENDS OF CAPE CORAL LIBRARY                        |                              | CAPE CORAL       | 33990 | 11.3 | 2                     | B            | X             |                        |
| LIBRARY       | OLIVE BRANCH STUDIO                                  | 1029 SE 18TH PL              | CAPE CORAL       | 33990 | 10.1 | 2                     | A            | X             |                        |
| LIBRARY       | LEE COUNTY LIBRARY SYSTEM                            | 921 SW 39TH TER              | CAPE CORAL       | 33914 | 10.0 | 2                     | B            | X             |                        |
| LIBRARY       | LAKES REGIONAL LIBRARY                               | 15290 BASS RD                | FORT MYERS       | 33919 | 8.9  | 2                     | A            | AE            | 8.0743<br>-<br>10.7626 |
| LIBRARY       | LAKES REGIONAL LIBRARY<br>(RUTENBERG BRANCH LIBRARY) | 15290 BASS RD                | FORT MYERS       | 33919 | 8.9  | 2                     | A            | AE            | 8.0743<br>-<br>10.7626 |
| LIBRARY       | LAKES REGIONAL LIBRARY<br>(RUTENBERG BRANCH LIBRARY) | 15290 BASS RD                | FORT MYERS       | 33919 | 8.9  | 2                     | A            | AE            | 8.0743<br>-<br>10.7626 |
| LIBRARY       | LAKES REGIONAL LIBRARY<br>(RUTENBERG BRANCH LIBRARY) | 15290 BASS RD                | FORT MYERS       | 33919 | 8.9  | 2                     | A            | AE            | 8.0743<br>-<br>10.7626 |
| LIBRARY       | LEE COUNTY LIBRARY SYSTEM                            | 26876 PINE AVE               | BONITA SPRINGS   | 34135 | 8.8  | 2                     | B            | AE            | 5.129 -<br>8.0742      |
| LIBRARY       | FRIENDS OF S FORT MYERS LIB                          | 6490 S POINTE BLVD           | FORT MYERS       | 33919 | 8.1  | 2                     | A            | AE            |                        |
| LIBRARY       | SANIBEL PUBLIC LIBRARY INC                           | 770 DUNLOP RD                | SANIBEL          | 33957 | 6.0  | 1                     | A            | AE            |                        |
| LIBRARY       | COUNTY OF LEE  | 13240 N CLVLAND AVE<br>STE 5 | NORTH FORT MYERS | 33903 | 5.7  | 1                     | A            | AE            |                        |
| LIBRARY       | FORT MYERS BEACH PUB LIB DIST                        | 2755 ESTERO BLVD             | FORT MYERS BEACH | 33931 | 5.2  | T                     | A            | AE            |                        |

STATEWIDE REGIONAL EVACUATION STUDY – SOUTHWEST FLORIDA  
LEE COUNTY APPENDIX

| FACILITY TYPE                  | NAME                               | ADDRESS                         | CITY             | ZIP   | DEM* | STORM<br>SURGE<br>CAT | EVAC<br>ZONE | FLOOD<br>ZONE | FIRE           |
|--------------------------------|------------------------------------|---------------------------------|------------------|-------|------|-----------------------|--------------|---------------|----------------|
| LIBRARY                        | JOHANN FIRST COMMUNITY LIBRARY     | 1040 W 10TH ST                  | BOCA GRANDE      | 33921 | 4.6  | 2                     | A            | AE            |                |
| LIBRARY                        | BRYAN B BRANCH                     | 16850 TARPON WAY                | NORTH FORT MYERS | 33917 | 4.5  | T                     | A            | AE            |                |
| LOCAL CORRECTIONAL INSTITUTION | FORT MYERS CORRECTIONAL CENTER     | 2501 ORTIZ AVE                  | FORT MYERS       | 33905 | 22.6 | 4                     | C            | X             | 5.129 - 8.0742 |
| LOCAL CORRECTIONAL INSTITUTION | LEE COUNTY JAIL                    | 2115 DR MARTIN LUTHER KING BLVD | FORT MYERS       | 33901 | 9.8  | 2                     | C            | X             |                |
| LOCAL GOVERNMENT FACILITY      | LEE COUNTY ADMINISTRATION BUILDING | 2115 SECOND ST                  | FORT MYERS       | 33901 | 9.6  | 2                     | C            | X             |                |
| LOGISTICAL STAGING AREA        | BUCKINGHAM FIELD                   |                                 | FORT MYERS       | 33905 | 22.0 | 4                     | C            | X             |                |
| MARINA                         | Fort Myers Centennial Park         | 2150 Edwards Drive              | FORT MYERS       | 33901 | 1.4  | T                     | B            | VE            |                |
| MH/RV PARK                     | Camp Caloosa/Girl Scout Camp       | 19931 SR 31                     | North Fort Myers | 33917 | 21.7 | 4                     | C            | AE            |                |
| MH/RV PARK                     | Cayo Costa State Park              | 0 Cayo Costa Island             | Boca Grande      | 33921 | 2.6  | T                     | A            | VE            |                |
| MOBILE HOME PARK               | Lake Fairways Country Club         | 19371 N Tamiami Trail           | North Fort Myers | 33903 | 21.5 | 4                     | C            | X             |                |
| MOBILE HOME PARK               | Tara Woods Mobile Home Park        | 19376 N Tamiami Trail           | North Fort Myers | 33903 | 20.4 | 3                     | C            | X             | 3.6068 - 5.128 |
| MOBILE HOME PARK               | Del Tura Country Club              | 18621 N Tamiami Trail           | North Fort Myers | 33903 | 20.2 | 4                     | C            | X             |                |
| MOBILE HOME PARK               | The Heritage                       | 3000 Heritage Lakes Boulevard   | North Fort Myers | 33917 | 19.3 | 3                     | C            | X             |                |



STATEWIDE REGIONAL EVACUATION STUDY – SOUTHWEST FLORIDA  
LEE COUNTY APPENDIX

| FACILITY TYPE       | NAME                                   | ADDRESS                       | CITY                | ZIP   | DEM* | STORM<br>SURGE<br>CAT | EVAC<br>ZONE | FLOOD<br>ZONE | FIRE |
|---------------------|--|-------------------------------|---------------------|-------|------|-----------------------|--------------|---------------|------|
| MOBILE HOME<br>PARK | Lazy J. Mobile Home & RV Park          | 1263 Golden Lake<br>Road      | Fort Myers          | 33905 | 19.3 | 3                     | C            | X             |      |
| MOBILE HOME<br>PARK | Poinsettia Mobile Home Park            | 4701 Ballard Road             | Fort Myers          | 33905 | 19.2 | 3                     | C            | X             |      |
| MOBILE HOME<br>PARK | Pine Lakes Country Club                | 10200 Pine Lakes<br>Boulevard | North Fort<br>Myers | 33903 | 18.6 | 3                     | C            | X             |      |
| MOBILE HOME<br>PARK | Winter Dreams Trailer Park             | 17881 N Tamiami Trail         | North Fort<br>Myers | 33903 | 17.8 | 3                     | C            | X             |      |
| MOBILE HOME<br>PARK | Pine Needles                           | 6280 Hamilton Drive 3         | Fort Myers          | 33905 | 17.6 | 3                     | C            | X             |      |
| MOBILE HOME<br>PARK | Island Vista Estates                   | 3000 N Tamiami Trail          | North Fort<br>Myers | 33903 | 17.3 | 3                     | C            | X             |      |
| MOBILE HOME<br>PARK | Swan Lake Mobile Home Village,<br>Inc. | 2400 N Tamiami Trail          | North Fort<br>Myers | 33903 | 17.2 | 3                     | C            | AE            |      |
| MOBILE HOME<br>PARK | Siesta Mobile Home Park                | 345 W Buell Drive             | Fort Myers          | 33905 | 16.3 | 3                     | D            | X             |      |
| MOBILE HOME<br>PARK | Buccaneer Mobile Estates               | 2210 N Tamiami Trail          | North Fort<br>Myers | 33903 | 16.1 | 3                     | C            | AE            |      |
| MOBILE HOME<br>PARK | Windmill Village                       | 16131 N Cleveland<br>Avenue   | North Fort<br>Myers | 33903 | 16.0 | 3                     | C            | X             |      |
| MOBILE HOME<br>PARK | Southern Villas Mobile Park            | 2557 N Tamiami Trail          | North Fort<br>Myers | 33903 | 16.0 | 3                     | C            | X             |      |
| MOBILE HOME<br>PARK | Sunset Acres                           | 8086 Heck Drive               | North Fort<br>Myers | 33917 | 16.0 | 3                     | C            | X             |      |
| MOBILE HOME<br>PARK | Tucker Park Inc                        | 2234 Tucker Lane              | North Fort<br>Myers | 33917 | 15.6 | 3                     | C            | X             |      |
| MOBILE HOME<br>PARK | Saldivar Housing - Mobile Home<br>Park | 13520 Bonita Beach<br>Road SE | Bonita Springs      | 34135 | 15.5 | 3                     | C            | X             |      |

STATEWIDE REGIONAL EVACUATION STUDY – SOUTHWEST FLORIDA  
LEE COUNTY APPENDIX

| FACILITY TYPE       | NAME                           | ADDRESS                      | CITY                | ZIP   | DEM* | STORM<br>SURGE<br>CAT | EVAC<br>ZONE | FLOOD<br>ZONE | FIRE |
|---------------------|--------------------------------|------------------------------|---------------------|-------|------|-----------------------|--------------|---------------|------|
| MOBILE HOME<br>PARK | Tropical Trailer Park          | 1825 Linhart Avenue          | Fort Myers          | 33901 | 14.6 | 3                     | B            | X             |      |
| MOBILE HOME<br>PARK | Al Jones Trailer Park          | 17890 Slater Road            | North Fort<br>Myers | 33917 | 14.5 | 3                     | C            | X             |      |
| MOBILE HOME<br>PARK | Jones Trailer Park & Motel     | 1895 N Tamiami Trail         | North Fort<br>Myers | 33903 | 14.5 | 3                     | C            | A             |      |
| MOBILE HOME<br>PARK | Southern Living RVP LLC2       | 8043-8047 McDaniel<br>Drive  | North Fort<br>Myers | 33917 | 14.4 | 3                     | C            | AE            |      |
| MOBILE HOME<br>PARK | Davis Trailer Park             | 3411 Broadway                | Fort Myers          | 33901 | 14.4 | 3                     | C            | X             |      |
| MOBILE HOME<br>PARK | Las Palmas                     | 4900 Tice Street             | Fort Myers          | 33905 | 14.0 | 3                     | C            | X             |      |
| MOBILE HOME<br>PARK | Flamingo Mobile Home Resort    | 4729 Palm Beach<br>Boulevard | Fort Myers          | 33905 | 14.0 | 3                     | B            | X             |      |
| MOBILE HOME<br>PARK | Serendipity Mobile Home Park   | 8791 Littleton Road          | North Fort<br>Myers | 33903 | 13.9 | 3                     | B            | AE            |      |
| MOBILE HOME<br>PARK | R & W Mobile Home Park         | 7852 Ebson Drive             | North Fort<br>Myers | 33917 | 13.9 | 3                     | C            | AE            |      |
| MOBILE HOME<br>PARK | Suncoast Park                  | 7839-49 Suncoast<br>Drive    | North Fort<br>Myers | 33917 | 13.7 | 3                     | C            | AE            |      |
| MOBILE HOME<br>PARK | Lee Max Mobile Home Park       | 5821 Buckingham              | Fort Myers          | 33905 | 13.6 | 3                     | B            | X             |      |
| MOBILE HOME<br>PARK | Grammer Mobile Home Park       | 7566 Hart Drive              | North Fort<br>Myers | 33917 | 13.4 | 2                     | C            | AE            |      |
| MOBILE HOME<br>PARK | Bruce J Scott Mobile Home Park | 7760 Bogart Drive            | North Fort<br>Myers | 33917 | 13.2 | 3                     | C            | X             |      |
| MOBILE HOME<br>PARK | Horizon Village Co-Op          | 9200 Littleton Road          | North Fort<br>Myers | 33903 | 13.0 | 3                     | B            | X             |      |

STATEWIDE REGIONAL EVACUATION STUDY – SOUTHWEST FLORIDA  
LEE COUNTY APPENDIX

| FACILITY TYPE       | NAME                               | ADDRESS                           | CITY                | ZIP   | DEM* | STORM<br>SURGE<br>CAT | EVAC<br>ZONE | FLOOD<br>ZONE | FIRE              |
|---------------------|------------------------------------|-----------------------------------|---------------------|-------|------|-----------------------|--------------|---------------|-------------------|
| MOBILE HOME<br>PARK | Ebson Park                         | 7838 Ebson Drive                  | North Fort<br>Myers | 33917 | 12.8 | 3                     | C            | AE            |                   |
| MOBILE HOME<br>PARK | JMW Park                           | 2053/89 Laurel Lane               | North Fort<br>Myers | 33917 | 12.7 | 3                     | C            | AE            |                   |
| MOBILE HOME<br>PARK | Coralwood Village M. H. P.         | 419 SW Pine Island<br>Road        | Cape Coral          | 33991 | 12.7 | 2                     | B            | X             |                   |
| MOBILE HOME<br>PARK | Fox Mobile Home & R.V. Park        | 2020 Queen Street                 | North Fort<br>Myers | 33917 | 12.7 | 2                     | C            | X             |                   |
| MOBILE HOME<br>PARK | River Trails Mobile Home Park      | 16900 Slater Road                 | North Fort<br>Myers | 33917 | 12.6 | 2                     | B            | X             |                   |
| MOBILE HOME<br>PARK | Bonita Heights Park Cooperative    | 3650 Bonita Beach<br>Road, Lot 28 | Bonita Springs      | 34134 | 12.4 | 2                     | B            | X             |                   |
| MOBILE HOME<br>PARK | Tice Mobile Home R V Court         | 541 New York Drive                | Fort Myers          | 33905 | 12.4 | 2                     | C            | X             |                   |
| MOBILE HOME<br>PARK | Ebson/Bahia Park                   | 2041-2045 Bahia Lane              | North Fort<br>Myers | 33917 | 12.0 | 2                     | C            | AE            |                   |
| MOBILE HOME<br>PARK | Bonita Springs Village, Inc.       | 10161 Wales Loop                  | Bonita Springs      | 34135 | 12.0 | 2                     | B            | X             |                   |
| MOBILE HOME<br>PARK | Oakland Properties Trailer Park    | 27974 Oakland Drive               | Bonita Springs      | 34135 | 11.9 | 2                     | B            | X             |                   |
| MOBILE HOME<br>PARK | Parkside Community                 | 235 Stockton Street               | North Fort<br>Myers | 33903 | 11.9 | 2                     | C            | A             |                   |
| MOBILE HOME<br>PARK | Kingston Acres Mobile Home<br>Park | 27966 Oakland Dr.                 | Bonita Springs      | 34135 | 11.7 | 2                     | B            | X             |                   |
| MOBILE HOME<br>PARK | Southern Pines                     | 26300 Southern Pines<br>Drive     | Bonita Springs      | 34135 | 11.4 | 2                     | B            | AE            |                   |
| MOBILE HOME<br>PARK | Malibu Mobile Home Park            | 344-370 San Jose<br>Street        | North Fort<br>Myers | 33903 | 11.3 | 2                     | C            | A             | 5.129 -<br>8.0742 |

STATEWIDE REGIONAL EVACUATION STUDY – SOUTHWEST FLORIDA  
LEE COUNTY APPENDIX

| FACILITY TYPE       | NAME                              | ADDRESS                       | CITY                | ZIP   | DEM* | STORM<br>SURGE<br>CAT | EVAC<br>ZONE | FLOOD<br>ZONE | FIRE              |
|---------------------|-----------------------------------|-------------------------------|---------------------|-------|------|-----------------------|--------------|---------------|-------------------|
| MOBILE HOME<br>PARK | River Estates Mobile Home Park    | 16710 Slater Road             | North Fort<br>Myers | 33917 | 11.2 | 2                     | B            | X             |                   |
| MOBILE HOME<br>PARK | Julia Park                        | 16500 Slater Road             | North Fort<br>Myers | 33917 | 10.9 | 2                     | B            | X             |                   |
| MOBILE HOME<br>PARK | Oak Park Village Co-Op            | 21961 Pearl Street            | Alva                | 33920 | 10.8 | 3                     | B            | X             |                   |
| MOBILE HOME<br>PARK | Tahiti Mobile Village             | 20518 Tahitian<br>Boulevard   | Estero              | 33928 | 10.5 | 2                     | A            | X             |                   |
| MOBILE HOME<br>PARK | John P. Kingston Sr. Trust        | 12068-88 Taylor Street        | Bonita Springs      | 34135 | 10.3 | 2                     | B            | AE            |                   |
| MOBILE HOME<br>PARK | Orange Harbor Mobile Home<br>Park | 5749 Palm Beach<br>Boulevard  | Fort Myers          | 33905 | 10.2 | 2                     | B            | X             |                   |
| MOBILE HOME<br>PARK | Bayshore Mobile Home Village      | 15711 Shoreline<br>Boulevard  | North Fort<br>Myers | 33917 | 10.1 | 2                     | A            | X             |                   |
| MOBILE HOME<br>PARK | Swift's Trailer Park              | 1846 Powell Drive             | North Fort<br>Myers | 33917 | 10.1 | 2                     | C            | X             |                   |
| MOBILE HOME<br>PARK | Royal Coach Village               | 15500 Hart Road               | North Fort<br>Myers | 33917 | 9.9  | 2                     | C            | X             | 5.129 -<br>8.0742 |
| MOBILE HOME<br>PARK | Royal Coach Estates               | 15390 Hart Road               | North Fort<br>Myers | 33917 | 9.7  | 2                     | C            | X             |                   |
| MOBILE HOME<br>PARK | Poinciana Estates                 | 6451 Melody Lane              | North Fort<br>Myers | 33917 | 9.7  | 2                     | B            | X             |                   |
| MOBILE HOME<br>PARK | Mere's Mobile Home Park           | 1699 Ixora Drive              | North Fort<br>Myers | 33917 | 9.5  | 2                     | C            | X             |                   |
| MOBILE HOME<br>PARK | Sunnyland Court, Inc.             | 19241 San Carlos<br>Boulevard | Fort Myers<br>Beach | 33931 | 9.2  | 1                     | A            | AE            |                   |
| MOBILE HOME<br>PARK | Sunny Grove Park, Inc.            | 3610 Lychee Lane              | Estero              | 33928 | 8.8  | 2                     | A            | AE            |                   |

STATEWIDE REGIONAL EVACUATION STUDY – SOUTHWEST FLORIDA  
LEE COUNTY APPENDIX

| FACILITY TYPE       | NAME                                   | ADDRESS                      | CITY                | ZIP   | DEM* | STORM<br>SURGE<br>CAT | EVAC<br>ZONE | FLOOD<br>ZONE | FIRE |
|---------------------|--|------------------------------|---------------------|-------|------|-----------------------|--------------|---------------|------|
| MOBILE HOME<br>PARK | Jamaica Bay West                       | 15235 S Tamiami Trail        | Fort Myers          | 33908 | 7.9  | 2                     | A            | AE            |      |
| MOBILE HOME<br>PARK | Sabal Palm Court                       | 10680 Wilson Street          | Bonita Springs      | 34135 | 7.8  | 2                     | B            | AE            |      |
| MOBILE HOME<br>PARK | Sun-N-Fun Mobile Home Village          | 5558 Palm Beach<br>Boulevard | Fort Myers          | 33905 | 7.6  | 2                     | B            | X             |      |
| MOBILE HOME<br>PARK | Orange Grove Home & RV Park            | 647 Nuna Avenue              | Fort Myers          | 33905 | 7.6  | 2                     | C            | AE            |      |
| MOBILE HOME<br>PARK | Tropical Palm Mobile Home Park         | 45 Evergreen Road            | North Fort<br>Myers | 33903 | 7.6  | 2                     | A            | AE            |      |
| MOBILE HOME<br>PARK | Bonita Beach Trailer Pk Co-Op,<br>Inc. | 27800 Meadowlark<br>Lane     | Bonita Springs      | 34134 | 7.5  | 2                     | B            | AE            |      |
| MOBILE HOME<br>PARK | Pink Citrus Trailer Park               | 15061 Stringfellow<br>Road   | Bokeelia            | 33922 | 6.9  | 2                     | A            | X             |      |
| MOBILE HOME<br>PARK | Mere's Mobile Home Park 3              | 1555 N Tamiami Trail         | North Fort<br>Myers | 33903 | 6.7  | 2                     | A            | X             |      |
| MOBILE HOME<br>PARK | Century 21 Mobile Community            | 16271 McGregor<br>Boulevard  | Fort Myers          | 33908 | 6.7  | 1                     | A            | AE            |      |
| MOBILE HOME<br>PARK | Tropicana Co-Op, Inc                   | 16711 McGregor<br>Boulevard  | Fort Myers          | 33908 | 6.5  | 1                     | A            | AE            |      |
| MOBILE HOME<br>PARK | Sunny Court                            | 1596 N Tamiami Trail         | North Fort<br>Myers | 33903 | 6.3  | 2                     | A            | X             |      |
| MOBILE HOME<br>PARK | Twin Pines Village 2                   | 1319 River Road              | North Fort<br>Myers | 33903 | 6.2  | 2                     | A            | AE            |      |
| MOBILE HOME<br>PARK | Evergreen Trailer Park                 | 145 Touchstone Road          | North Fort<br>Myers | 33903 | 6.1  | 2                     | A            | AE            |      |
| MOBILE HOME<br>PARK | Twin Pines Village 1                   | 1305 River Road              | North Fort<br>Myers | 33903 | 6.1  | 2                     | A            | AE            |      |

STATEWIDE REGIONAL EVACUATION STUDY – SOUTHWEST FLORIDA  
LEE COUNTY APPENDIX

| FACILITY TYPE       | NAME                           | ADDRESS                        | CITY                | ZIP   | DEM* | STORM<br>SURGE<br>CAT | EVAC<br>ZONE | FLOOD<br>ZONE | FIRE |
|---------------------|--------------------------------|--------------------------------|---------------------|-------|------|-----------------------|--------------|---------------|------|
| MOBILE HOME<br>PARK | Corner Park                    | 14991 Old Olga Road            | Fort Myers          | 33905 | 6.0  | 2                     | B            | AE            |      |
| MOBILE HOME<br>PARK | Old Bridge Village Co-Op Inc   | 14533 Paul Revere<br>Loop      | North Fort<br>Myers | 33917 | 5.4  | 1                     | A            | AE            |      |
| MOBILE HOME<br>PARK | Pine Island Cove               | 7290 Ladyfish Drive            | Saint James<br>City | 33956 | 5.3  | 1                     | A            | AE            |      |
| MOBILE HOME<br>PARK | J B Ranch                      | 1351 Betmar<br>Boulevard       | North Fort<br>Myers | 33903 | 5.2  | 1                     | A            | AE            |      |
| MOBILE HOME<br>PARK | Mere's Mobile Home Park 2      | 1051 N Tamiami Trail           | North Fort<br>Myers | 33903 | 4.8  | 1                     | A            | AE            |      |
| MOBILE HOME<br>PARK | Rivers Edge Mobile Home Park   | 1064 N Tamiami Trail<br>A-Offi | North Fort<br>Myers | 33903 | 4.5  | 1                     | A            | AE            |      |
| MOBILE HOME<br>PARK | Fisherman's Adult Mobile HM Pk | 4500 Pine Island Road<br>NW    | Matlacha            | 33993 | 4.3  | T                     | A            | AE            |      |
| MOBILE HOME<br>PARK | Little Grove Mobile Park       | 91 Crescent Lake Drive         | North Fort<br>Myers | 33917 | 4.2  | 1                     | A            | AE            |      |
| MOBILE HOME<br>PARK | Caloosa Mobile Home Estates    | 1209 N Tamiami                 | North Fort<br>Myers | 33903 | 4.2  | T                     | A            | AE            |      |
| MOBILE HOME<br>PARK | Le-G Trailer Park              | 11972 Gloner Lane              | Cape Coral          | 33991 | 4.2  | T                     | A            | AE            |      |
| MOBILE HOME<br>PARK | Bon Aire Deluxe Traveler Court | 760 San Carlos Drive           | Fort Myers<br>Beach | 33931 | 4.0  | T                     | A            | VE            |      |
| MOBILE HOME<br>PARK | San Carlos Lodge               | 790 San Carlos Drive           | Fort Myers<br>Beach | 33931 | 3.8  | T                     | A            | VE            |      |
| MOBILE HOME<br>PARK | Southwind Village              | 1269 River Road                | North Fort<br>Myers | 33903 | 3.4  | 1                     | A            | AE            |      |
| MOBILE HOME<br>PARK | Cap-N-Mac Mobile Home Park     | 8365 Main Street               | Bokeelia            | 33922 | 3.2  | T                     | A            | AE            |      |



STATEWIDE REGIONAL EVACUATION STUDY – SOUTHWEST FLORIDA  
LEE COUNTY APPENDIX

| FACILITY TYPE            | NAME                                 | ADDRESS                              | CITY                | ZIP   | DEM* | STORM<br>SURGE<br>CAT | EVAC<br>ZONE | FLOOD<br>ZONE | FIRE |
|--------------------------|--------------------------------------|--------------------------------------|---------------------|-------|------|-----------------------|--------------|---------------|------|
| MOBILE HOME<br>PARK      | Shangri-La Mobile Home Park          | 3388 5th Avenue                      | Saint James<br>City | 33956 | 3.2  | T                     | A            | AE            |      |
| MOBILE HOME<br>PARK      | Iona Ranch M.H. Park & RV            | 16295 Davis Road                     | Fort Myers          | 33908 | 3.1  | T                     | A            | AE            |      |
| MOBILE HOME<br>PARK      | Mariners Trailer Park                | 33 W North Shore<br>Avenue           | North Fort<br>Myers | 33903 | 3.1  | T                     | A            | AE            |      |
| MOBILE HOME<br>PARK      | Island Bay Marina & Apts             | 290 Pearl Street                     | Fort Myers<br>Beach | 33931 | 3.1  | T                     | A            | AE            |      |
| MOBILE HOME<br>PARK      | Buttonwood Trailer Park              | 8395 Main Street                     | Bokeelia            | 33922 | 2.8  | T                     | A            | AE            |      |
| MOBILE HOME<br>PARK      | St. James City Mobile Home Park      | 2581 Oleander                        | Saint James<br>City | 33956 | 2.6  | T                     | A            | AE            |      |
| MOBILE HOME<br>PARK      | Simmons Park                         | 27702 Simmons Lane                   | Bonita Springs      | 34134 | 2.2  | T                     | A            | AE            |      |
| MOBILE HOME<br>PARK      | Silver Tarpon Lodge                  | 16870 Silver Tarpon<br>Lodge Court   | Bokeelia            | 33922 | 2.0  | T                     | A            | AE            |      |
| NATIONAL GUARD           | BTRY B, 3RD BN, 265TH ADA            | 3405 MARION ST                       | FORT MYERS          | 33916 | 9.4  | 2                     | C            | X             |      |
| POINT OF<br>DISTRIBUTION | LEHIGH ACRES CHRISTIAN<br>CHURCH     | 50 ALEXANDER<br>GRAHAM BELL B        | LEHIGH<br>ACRES     | 33936 | 22.6 | 4                     | E            | X             |      |
| POINT OF<br>DISTRIBUTION | NAPLES/FORT MYERS DOG<br>TRACK       | EAST PARKING LOT,<br>CORNER O        | BONITA<br>SPRINGS   | 34135 | 12.1 | 2                     | B            | X             |      |
| POINT OF<br>DISTRIBUTION | WINN DIXIE                           | 9864 STRINGFELLOW<br>RD              | SAINT JAMES<br>CITY | 33956 | 7.8  | 2                     | A            | X             |      |
| POINT OF<br>DISTRIBUTION | CLUB SQUARE                          | 915 SE 47TH TER                      | CAPE CORAL          | 33904 | 4.3  | T                     | B            | AE            |      |
| POINT OF<br>DISTRIBUTION | PARKING LOT UNDER MATANZAS<br>BRIDGE | CRESCENT ST UNDER<br>MATANZAS BRIDGE | FORT MYERS<br>BEACH | 33931 | 2.3  | T                     | A            | AE            |      |

STATEWIDE REGIONAL EVACUATION STUDY – SOUTHWEST FLORIDA  
LEE COUNTY APPENDIX

| FACILITY TYPE  | NAME   | ADDRESS                               | CITY                | ZIP   | DEM* | STORM<br>SURGE<br>CAT | EVAC<br>ZONE | FLOOD<br>ZONE | FIRE               |
|----------------|--|---------------------------------------|---------------------|-------|------|-----------------------|--------------|---------------|--------------------|
| PRIVATE SCHOOL | GATEWAY BAPTIST CHURCH<br>(HERITAGE INSTITUTION OF<br>CHRISTIAN ACADEMIC)        | 13241 GRIFFIN DRIVE                   | FORT MYERS          | 33913 | 26.9 | 5                     | D            | X             | 5.129 -<br>8.0742  |
| PRIVATE SCHOOL | GUNNERY ROAD CHRISTIAN<br>ACADEMY  | 1880 GUNNERY RD N                     | LEHIGH<br>ACRES     | 33971 | 24.4 | 4                     | C            | X             |                    |
| PRIVATE SCHOOL | SOUTHWEST FLORIDA CHRISTIAN<br>ACADEMY   | 3750 COLONIAL BLVD                    | FORT MYERS          | 33966 | 19.6 | 3                     | C            | X             |                    |
| PRIVATE SCHOOL | LIVING WORLD CHRISTIAN<br>SCHOOL   | 2900 N TAMIAMI TRL                    | NORTH FORT<br>MYERS | 33903 | 18.7 | 3                     | C            | X             |                    |
| PRIVATE SCHOOL | APOSTOLIC REVIVAL CENTER<br>CHRISTIAN SCHOOL                                     | 2100 BARDEN ST                        | FORT MYERS          | 33916 | 17.6 | 3                     | C            | X             |                    |
| PRIVATE SCHOOL | QUALITY LIFE CENTER OF SWFL  | 3210 DR MARTIN<br>LUTHER KING JR BLVD | FORT MYERS          | 33916 | 16.7 | 3                     | C            | X             |                    |
| PRIVATE SCHOOL | JUDAH CHRISTIAN CENTER<br>(JUDAH CHRISTIAN ACADEMY)                              |                                       | FT. MYERS           |       | 16.7 | 3                     | D            | X             |                    |
| PRIVATE SCHOOL | NOONAN ELEMENTARY<br>ACADEMY   | 6401 TECHSTER BLVD                    | FORT MYERS          | 33966 | 16.6 | 3                     | C            | AE            | 10.7627<br>- 100.0 |
| PRIVATE SCHOOL | FORT MYERS EVANGELICAL FREE<br>CHURCH (SOUTHWEST FLORIDA<br>CHRISTIAN COMMUNITY) | 6798 PLANTATION<br>PINES BLVD         | FORT MYERS          | 33966 | 16.3 | 3                     | C            | AE            |                    |
| PRIVATE SCHOOL | MT HERMON CHRISTIAN SCHOOL   | 2915 DOUGLAS AVE                      | FORT MYERS          | 33916 | 16.0 | 3                     | C            | X             |                    |
| PRIVATE SCHOOL | FIRST BAPTIST CHURCH OF FORT<br>MYERS (EDISON PREPARATORY<br>SCHOOL)             | 2250 BROADWAY                         | FORT MYERS          | 33901 | 15.6 | 3                     | C            | X             |                    |
| PRIVATE SCHOOL | ST MICHAEL LUTHERAN SCHOOL   | 3597 BROADWAY                         | FORT MYERS          | 33901 | 15.6 | 3                     | C            | X             |                    |
| PRIVATE SCHOOL | FORT MYERS CHRISTIAN SCHOOL  | 4701 SUMMERLIN RD                     | FORT MYERS          | 33919 | 14.0 | 2                     | B            | X             |                    |

STATEWIDE REGIONAL EVACUATION STUDY – SOUTHWEST FLORIDA

LEE COUNTY APPENDIX

| FACILITY TYPE  | NAME   | ADDRESS                           | CITY       | ZIP   | DEM* | STORM<br>SURGE<br>CAT | EVAC<br>ZONE | FLOOD<br>ZONE | FIRE |
|----------------|--|-----------------------------------|------------|-------|------|-----------------------|--------------|---------------|------|
| PRIVATE SCHOOL | TRINITY LUTHERAN SCHOOL  | 706 SW 6TH AVE                    | CAPE CORAL | 33991 | 13.4 | 3                     | B            | X             |      |
| PRIVATE SCHOOL | SACRED HEART OF JESUS<br>PRIVATE SCHOOL                                  | 109 SW 13TH TER                   | CAPE CORAL | 33991 | 13.2 | 2                     | B            | X             |      |
| PRIVATE SCHOOL | FIRST BAPTIST CHURCH OF ALVA<br>(FIRST BAPTIST CHURCH OF ALVA<br>SCHOOL) | 2790 JOEL BLVD                    | ALVA       |       | 13.2 | 4                     | D            | X             |      |
| PRIVATE SCHOOL | ST. FRANCIS XAVIER CATHOLIC<br>SCHOOL                                    | 2045 HEITMAN ST                   | FORT MYERS | 33901 | 13.2 | 2                     | C            | X             |      |
| PRIVATE SCHOOL | HIBERNIAN PRIVATE SCHOOL   | 1950 CLAYTON CT                   | FORT MYERS | 33907 | 13.1 | 2                     | B            | X             |      |
| PRIVATE SCHOOL | BISHOP VEROT CATHOLIC HIGH<br>SCHOOL                                     | 5598 SUNRISE DR                   | FORT MYERS | 33907 | 13.0 | 2                     | B            | X             |      |
| PRIVATE SCHOOL | EVANGELICAL CHRISTIAN<br>SCHOOL  | 8237 BEACON BLVD                  | FORT MYERS | 33907 | 12.8 | 2                     | C            | X             |      |
| PRIVATE SCHOOL | THORN CROWN CHRISTIAN<br>PRIVATE SCHOOL                                  | 5100 S CLEVELAND<br>AVE           | FORT MYERS | 33907 | 12.1 | 2                     | B            | X             |      |
| PRIVATE SCHOOL | HIBERNIAN PRIVATE SCHOOL   | 1342 COLONIAL BLVD<br>STE E33     | FORT MYERS | 33919 | 11.8 | 2                     | B            | X             |      |
| PRIVATE SCHOOL | CAPE CORAL COMMUNITY<br>CHURCH (CAPE CORAL<br>CHRISTIAN SCHOOL)          | 811 SANTA BARBARA<br>BLVD         | CAPE CORAL | 33990 | 11.6 | 2                     | B            | X             |      |
| PRIVATE SCHOOL | CRESTWELL SCHOOL   | 1901 PARK MEADOWS<br>DR           | FORT MYERS | 33907 | 11.5 | 2                     | A            | X             |      |
| PRIVATE SCHOOL | CHRIST LUTHERAN CHURCH<br>(CHRIST LUTHERAN SCHOOL)                       | 2911 DEL PRADO BLVD               | CAPE CORAL | 33904 | 11.4 | 2                     | A            | X             |      |
| PRIVATE SCHOOL | LIBERTY INTERNATIONAL<br>SCHOOL OF FORT MYERS                            | 1361 ROYAL PALM SQ<br>BLVD, STE 7 | FORT MYERS | 33919 | 11.1 | 2                     | B            | X             |      |

STATEWIDE REGIONAL EVACUATION STUDY – SOUTHWEST FLORIDA  
LEE COUNTY APPENDIX

| FACILITY TYPE  | NAME   | ADDRESS                    | CITY                | ZIP   | DEM* | STORM<br>SURGE<br>CAT | EVAC<br>ZONE | FLOOD<br>ZONE | FIRE              |
|----------------|--|----------------------------|---------------------|-------|------|-----------------------|--------------|---------------|-------------------|
| PRIVATE SCHOOL | LIGHTHOUSE BAPTIST CHURCH<br>(LIGHTHOUSE CHRISTIAN<br>SCHOOL)                    | 12800 ORANGE RIVER<br>BLVD | FORT MYERS          | 33905 | 10.8 | 2                     | C            | X             |                   |
| PRIVATE SCHOOL | GRACE COMMUNITY SCHOOL   | 8971 BRIGHTON LN           | BONITA<br>SPRINGS   | 34135 | 10.6 | 2                     | B            | X             |                   |
| PRIVATE SCHOOL | SONSHINE CHRISTIAN ACADEMY   | 12925 PALM BEACH<br>BLVD   | FORT MYERS          | 33905 | 10.5 | 2                     | B            | X             | 5.129 -<br>8.0742 |
| PRIVATE SCHOOL | FAITH ASSEMBLY OF GOD<br>CHURCH (CLASSICAL CHRISTIAN<br>ACADEMY)                 | 7300 SAMVILLE RD           | NORTH FORT<br>MYERS | 33917 | 10.3 | 2                     | B            | AE            |                   |
| PRIVATE SCHOOL | NOONAN ELEMENTARY<br>ACADEMY OF CAPE CORAL                                       | 3528 SW 3RD AVE            | CAPE CORAL          | 33914 | 9.9  | 2                     | B            | X             |                   |
| PRIVATE SCHOOL | EVANGELICAL PRESBYTERIAN<br>CHRISTIAN CHURCH<br>(PROVIDENCE CHRISTIAN<br>SCHOOL) | 701 MOHAWK PKWY            | CAPE CORAL          | 33914 | 9.8  | 2                     | B            | X             |                   |
| PRIVATE SCHOOL | ST ANDREW CATHOLIC SCHOOL  | 2628 DEL PRADO BLVD<br>S   | CAPE CORAL          | 33904 | 9.7  | 2                     | B            | X             |                   |
| PRIVATE SCHOOL | NEW TESTAMENT BAPTIST<br>CHURCH (NEW TESTAMENT<br>BAPTIST SCHOOL)                | 2805 NE PINE ISLAND<br>RD  | CAPE CORAL          | 33909 | 9.5  | 2                     | B            | X             |                   |
| PRIVATE SCHOOL | COVENANT COMMUNITY<br>ACADEMY  | 940 TARPON ST              | FORT MYERS          | 33916 | 9.2  | 2                     | B            | X             |                   |
| PRIVATE SCHOOL | GOOD SHEPHERD LUTHERAN<br>CHURCH (GOOD SHEPHERD<br>LUTHERAN SCHOOL)              | 4770 ORANGE GROVE<br>BLVD  | NORTH FORT<br>MYERS | 33903 | 9.0  | 2                     | B            | X             |                   |
| PRIVATE SCHOOL | DYANU INDEPENDENT PRIVATE<br>SCHOOL  | 16520 S TAMIAMI TRL        | FORT MYERS          | 33908 | 9.0  | 2                     | A            | AE            |                   |
| PRIVATE SCHOOL | GRACE COMMUNITY SCHOOL   | 4735 ORANGE GROVE<br>BLVD  | NORTH FORT<br>MYERS | 33903 | 8.4  | 2                     | B            | X             |                   |

STATEWIDE REGIONAL EVACUATION STUDY – SOUTHWEST FLORIDA  
LEE COUNTY APPENDIX

| FACILITY TYPE  | NAME   | ADDRESS                   | CITY                | ZIP   | DEM* | STORM<br>SURGE<br>CAT | EVAC<br>ZONE | FLOOD<br>ZONE | FIRE              |
|----------------|--|---------------------------|---------------------|-------|------|-----------------------|--------------|---------------|-------------------|
| PRIVATE SCHOOL | CANTERBURY SCHOOL  | 8141 COLLEGE PKWY         | FORT MYERS          | 33919 | 8.2  | 2                     | A            | AE            |                   |
| PRIVATE SCHOOL | SHALIMAR ENRICHMENT CENTER   | 13631 LEARNING CT         | FORT MYERS          | 33919 | 8.0  | 1                     | A            | AE            |                   |
| PRIVATE SCHOOL | CALVARY TEMPLE ASSEMBLY OF<br>GOD (VICTORY CHRISTIAN<br>ACADEMY)           | 11431 PALM BEACH<br>BLVD  | FORT MYERS          | 33905 | 7.9  | 2                     | B            | AE            | 5.129 -<br>8.0742 |
| PRIVATE SCHOOL | A WEE PROMISE CHRISTIAN<br>SCHOOL  | 8400 CYPRESS LAKE DR      | FORT MYERS          | 33919 | 7.8  | 1                     | A            | AE            |                   |
| PRIVATE SCHOOL | NEW HOPE CHRISTIAN CHURCH<br>(NEW HOPE CHRISTIAN SCHOOL)                   | 17181 TARPON WAY          | NORTH FORT<br>MYERS | 33917 | 7.0  | 2                     | A            | AE            | 5.129 -<br>8.0742 |
| PRIVATE SCHOOL | BELZ SCHOOL - CAPE CORAL   | 4403 SE 16TH PL           | CAPE CORAL          | 33904 | 6.9  | 2                     | A            | AE            |                   |
| PRIVATE SCHOOL | LEE COUNTY INDEPENDENT<br>PRIVATE SCHOOLS/CURRICULUM<br>SERVICES           | 26801 PINE AVE            | BONITA<br>SPRINGS   | 34135 | 6.6  | 2                     | B            | AE            | 3.6068<br>- 5.128 |
| PRIVATE SCHOOL | THE CAPE ACADEMY   | 1213 SE 47TH TER          | CAPE CORAL          | 33904 | 6.5  | 2                     | B            | AE            |                   |
| PRIVATE SCHOOL | NORTH FORT MYERS UNITED<br>METHODIST CHURCH (ANTHONY<br>CHRISTIAN ACADEMY) | 81 PONDELLA RD            | NORTH FORT<br>MYERS | 33903 | 6.1  | 1                     | A            | AE            |                   |
| PRIVATE SCHOOL | FREE SPIRIT EDUCATION CENTER   | 4690 WOODSTOCK<br>ROAD    | SAINT JAMES<br>CITY | 33956 | 5.6  | 1                     | A            | AE            |                   |
| PRIVATE SCHOOL | GRACE COMMUNITY SCHOOL   | 871 MIRAMAR ST            | CAPE CORAL          | 33904 | 5.3  | 1                     | A            | AE            |                   |
| PRIVATE SCHOOL | FIRST BAPTIST CHURCH OF FORT<br>MYERS BEACH (VICTORY KIDS)                 | 130 CONNECTICUT ST        | FORT MYERS<br>BEACH |       | 3.6  | T                     | A            | AE            |                   |
| PUBLIC SCHOOL  | EAST LEE COUNTY HIGH SCHOOL  | 715 THOMAS<br>SHERWIN AVE | LEHIGH<br>ACRES     | 33936 | 32.8 | 5                     | E            | X             |                   |

STATEWIDE REGIONAL EVACUATION STUDY – SOUTHWEST FLORIDA  
LEE COUNTY APPENDIX

| FACILITY TYPE | NAME                                | ADDRESS                              | CITY         | ZIP   | DEM* | STORM<br>SURGE<br>CAT | EVAC<br>ZONE | FLOOD<br>ZONE | FIRE               |
|---------------|-------------------------------------|--------------------------------------|--------------|-------|------|-----------------------|--------------|---------------|--------------------|
| PUBLIC SCHOOL | MIRROR LAKES ELEMENTARY SCHOOL      | 525 CHARWOOD AVE S                   | LEHIGH ACRES | 33936 | 32.6 | 5                     | E            | X             |                    |
| PUBLIC SCHOOL | LEHIGH ACRES MIDDLE SCHOOL          | 104 ARTHUR AVE                       | LEHIGH ACRES | 33936 | 27.7 | 5                     | E            | X             |                    |
| PUBLIC SCHOOL | GATEWAY CHARTER ELEMENTARY SCHOOL   | 12850 COMMONWEALTH DR                | FORT MYERS   | 33913 | 27.7 | 5                     | D            | X             |                    |
| PUBLIC SCHOOL | GATEWAY CHARTER INTERMEDIATE SCHOOL | 12850 COMMONWEALTH DR                | FORT MYERS   | 33913 | 27.7 | 5                     | D            | X             |                    |
| PUBLIC SCHOOL | VETERANS PARK ACADEMY FOR THE ARTS  | 49 HOMESTEAD RD                      | LEHIGH ACRES | 33936 | 27.2 | 5                     | E            | X             |                    |
| PUBLIC SCHOOL | GATEWAY ELEMENTARY SCHOOL           | 13280 GRIFFIN DR                     | FORT MYERS   | 33913 | 27.1 | 5                     | D            | X             |                    |
| PUBLIC SCHOOL | GATEWAY CHARTER HIGH SCHOOL         | 12770 GATEWAY BLVD                   | FORT MYERS   | 33913 | 26.7 | 5                     | D            | X             |                    |
| PUBLIC SCHOOL | G. WEAVER HIPPS ELEMENTARY SCHOOL   | 1200 HOMESTEAD RD N                  | LEHIGH ACRES | 33936 | 26.6 | 5                     | C            | X             |                    |
| PUBLIC SCHOOL | SUNSHINE ELEMENTARY SCHOOL          | 601 SARA AVE N                       | LEHIGH ACRES | 33971 | 26.4 | 5                     | C            | X             |                    |
| PUBLIC SCHOOL | VARSITY LAKES MIDDLE SCHOOL         | 801 GUNNERY RD                       | LEHIGH ACRES | 33971 | 26.3 | 5                     | D            | X             | 10.7627<br>- 100.0 |
| PUBLIC SCHOOL | LEHIGH SENIOR HIGH SCHOOL           | 901 GUNNERY RD N                     | LEHIGH ACRES | 33971 | 25.4 | 5                     | D            | X             |                    |
| PUBLIC SCHOOL | LEHIGH ELEMENTARY SCHOOL            | 200 SCHOOLSIDE DR                    | LEHIGH ACRES | 33936 | 23.5 | 4                     | C            | X             |                    |
| PUBLIC SCHOOL | DJB TECHNICAL ACADEMY               | 13830 JETPORT COMMERCE PARKWAY STE 5 | FORT MYERS   |       | 23.1 | 4                     | D            | X             |                    |



STATEWIDE REGIONAL EVACUATION STUDY – SOUTHWEST FLORIDA  
LEE COUNTY APPENDIX

| FACILITY TYPE | NAME  | ADDRESS                   | CITY         | ZIP   | DEM* | STORM<br>SURGE<br>CAT | EVAC<br>ZONE | FLOOD<br>ZONE | FIRE                   |
|---------------|---|---------------------------|--------------|-------|------|-----------------------|--------------|---------------|------------------------|
| PUBLIC SCHOOL | RAY V. POTTORF ELEMENTARY SCHOOL            | 4600 CHALLENGER BLVD      | FORT MYERS   | 33912 | 22.9 | 4                     | C            | X             | 3.6068<br>- 5.128      |
| PUBLIC SCHOOL | TORTUGA PRESERVE ELEMENTARY SCHOOL          | 1711 GUNNERY RD N         | LEHIGH ACRES | 33971 | 22.5 | 4                     | D            | X             |                        |
| PUBLIC SCHOOL | SOUTHWEST FLORIDA JUVENILE DETENTION CENTER | 2525 ORTIZ AVE            | FORT MYERS   | 33905 | 22.2 | 4                     | C            | X             |                        |
| PUBLIC SCHOOL | HARNS MARSH ELEMENTARY SCHOOL               | 1800 UNICE AVE N          | LEHIGH ACRES | 33971 | 22.0 | 4                     | C            | X             | 8.0743<br>-<br>10.7626 |
| PUBLIC SCHOOL | PAUL LAURENCE DUNBAR MIDDLE SCHOOL          | 4750 WINKLER AVE EXT      | FORT MYERS   | 33912 | 21.8 | 4                     | C            | X             | 3.6068<br>- 5.128      |
| PUBLIC SCHOOL | TREELINE ELEMENTARY SCHOOL                  | 10900 TREELINE AVE        | FORT MYERS   | 33913 | 21.4 | 4                     | D            | X             | 10.7627<br>- 100.0     |
| PUBLIC SCHOOL | PINEWOODS ELEMENTARY SCHOOL                 | 11900 STONEYBROOK GOLF DR | ESTERO       | 33928 | 20.7 | 4                     | C            | X             | 5.129 -<br>8.0742      |
| PUBLIC SCHOOL | DUNBAR HIGH SCHOOL                          | 3800 E EDISON AVE         | FORT MYERS   | 33916 | 19.6 | 3                     | C            | X             |                        |
| PUBLIC SCHOOL | MANATEE ELEMENTARY SCHOOL                   | 5301 TICE ST              | FORT MYERS   | 33905 | 19.5 | 3                     | D            | X             | 8.0743<br>-<br>10.7626 |
| PUBLIC SCHOOL | THREE OAKS MIDDLE SCHOOL                    | 18500 THREE OAKS PKWY     | FORT MYERS   | 33912 | 19.5 | 3                     | C            | X             |                        |
| PUBLIC SCHOOL | SOUTHWEST FLORIDA PUBLIC SERVICE ACADEMY    | 4312 MICHIGAN AVE         | FORT MYERS   | 33905 | 19.3 | 3                     | C            | X             |                        |
| PUBLIC SCHOOL | THREE OAKS ELEMENTARY SCHOOL                | 19600 CYPRESS VIEW DR     | FORT MYERS   | 33912 | 19.2 | 3                     | B            | X             |                        |
| PUBLIC SCHOOL | CAPE CORAL INSTITUTE OF TECHNOLOGY          | 360 SANTA BARBARA BLVD N  | CAPE CORAL   | 33993 | 19.1 | 4                     | B            | X             |                        |

STATEWIDE REGIONAL EVACUATION STUDY – SOUTHWEST FLORIDA

LEE COUNTY APPENDIX

| FACILITY TYPE | NAME  | ADDRESS                  | CITY         | ZIP   | DEM* | STORM<br>SURGE<br>CAT | EVAC<br>ZONE | FLOOD<br>ZONE | FIRE               |
|---------------|---|--------------------------|--------------|-------|------|-----------------------|--------------|---------------|--------------------|
| PUBLIC SCHOOL | OAK HAMMOCK MIDDLE SCHOOL                       | 5321 TICE ST             | FORT MYERS   | 33905 | 19.0 | 3                     | D            | X             |                    |
| PUBLIC SCHOOL | LEE COUNTY SUPERINTENDENT'S OFFICE              | 2855 COLONIAL BLVD       | FORT MYERS   | 33966 | 19.0 | 3                     | C            | AE            |                    |
| PUBLIC SCHOOL | ADULT EDUCATION                                 | 2855 COLONIAL BLVD       | FORT MYERS   | 33966 | 19.0 | 3                     | C            | AE            |                    |
| PUBLIC SCHOOL | EARLY CHILDHOOD LEARNING SERVICES               | 2855 COLONIAL BLVD       | FORT MYERS   | 33966 | 19.0 | 3                     | C            | AE            |                    |
| PUBLIC SCHOOL | COUNTY WIDE EXCEPTIONAL CHILD PROGRAMS          | 2855 COLONIAL BLVD       | FORT MYERS   | 33966 | 19.0 | 3                     | C            | AE            |                    |
| PUBLIC SCHOOL | PALM ACRES CHARTER HIGH SCHOOL                  | 2830 WINKLER AVE #205    | FORT MYERS   |       | 18.9 | 3                     | C            | AE            |                    |
| PUBLIC SCHOOL | COLONIAL ELEMENTARY SCHOOL                      | 3800 SCHOOLHOUSE RD E    | FORT MYERS   | 33916 | 18.8 | 3                     | C            | AE            |                    |
| PUBLIC SCHOOL | CITY OF PALMS CHARTER HIGH SCHOOL               | 2830 WINKLER AVE STE 201 | FORT MYERS   |       | 18.7 | 3                     | C            | AE            |                    |
| PUBLIC SCHOOL | ROYAL PALM EXCEPTIONAL SCHOOL CENTER            | 3050 INDIAN ST           | FORT MYERS   | 33916 | 18.7 | 3                     | C            | X             |                    |
| PUBLIC SCHOOL | ESTERO HIGH SCHOOL                              | 21900 RIVER RANCH RD     | ESTERO       | 33928 | 18.4 | 3                     | C            | AE            |                    |
| PUBLIC SCHOOL | HARNS MARSH MIDDLE SCHOOL                       | 1820 UNICE AVE N         | LEHIGH ACRES | 33971 | 18.3 | 4                     | C            | X             | 10.7627<br>- 100.0 |
| PUBLIC SCHOOL | SW FL ADDICTION SERVICES-THE VINCE SMITH CENTER | 2450 PRINCE ST           | FORT MYERS   | 33916 | 17.9 | 3                     | C            | X             |                    |
| PUBLIC SCHOOL | ISLAND COAST HIGH SCHOOL                        | 2125 DE NAVARRA PKWY     | CAPE CORAL   | 33909 | 17.9 | 3                     | C            | X             |                    |
| PUBLIC SCHOOL | PACE SCHOOL FOR GIRLS                           | 3760 SCHOOLHOUSE RD W    | FORT MYERS   | 33916 | 17.6 | 3                     | C            | AE            |                    |

STATEWIDE REGIONAL EVACUATION STUDY – SOUTHWEST FLORIDA  
LEE COUNTY APPENDIX

| FACILITY TYPE | NAME  | ADDRESS                  | CITY             | ZIP   | DEM* | STORM<br>SURGE<br>CAT | EVAC<br>ZONE | FLOOD<br>ZONE | FIRE                   |
|---------------|---|--------------------------|------------------|-------|------|-----------------------|--------------|---------------|------------------------|
| PUBLIC SCHOOL | NORTH FORT MYERS ACADEMY FOR THE ARTS           | 1856 ARTS WAY            | NORTH FORT MYERS | 33917 | 17.6 | 3                     | C            | X             |                        |
| PUBLIC SCHOOL | FORT MYERS INSTITUTE OF TECHNOLOGY              | 3800 MICHIGAN AVE        | FORT MYERS       | 33916 | 17.4 | 3                     | C            | X             |                        |
| PUBLIC SCHOOL | EDISON PARK CREATIVE AND EXPRESSIVE ARTS SCHOOL | 2401 EUCLID AVE          | FORT MYERS       | 33901 | 17.2 | 3                     | B            | X             |                        |
| PUBLIC SCHOOL | FRANKLIN PARK ELEMENTARY SCHOOL                 | 2323 FORD ST             | FORT MYERS       | 33916 | 17.2 | 3                     | C            | X             |                        |
| PUBLIC SCHOOL | JAMES STEPHENS INTERNATIONAL ACADEMY            | 1333 MARSH AVE           | FORT MYERS       | 33905 | 17.2 | 3                     | C            | X             |                        |
| PUBLIC SCHOOL | SIX MILE CHARTER ACADEMY                        | 6851 LANCER AVE          | FORT MYERS       | 33901 | 17.2 | 3                     | C            | AE            | 8.0743<br>-<br>10.7626 |
| PUBLIC SCHOOL | HECTOR A. CAFFERATA ELEMENTARY SCHOOL           | 250 SANTA BARBARA BLVD N | CAPE CORAL       | 33993 | 16.9 | 3                     | B            | X             |                        |
| PUBLIC SCHOOL | ALTERNATIVE LEARNING CENTER CENTRAL             | 3650 MICHIGAN AVE        | FORT MYERS       | 33916 | 16.7 | 3                     | C            | X             |                        |
| PUBLIC SCHOOL | LEE ADOLESCENT MOTHERS PROGRAM                  | 3650 MICHIGAN AVE        | FORT MYERS       | 33916 | 16.7 | 3                     | C            | X             |                        |
| PUBLIC SCHOOL | THE ALVA SCHOOL                                 | 17500 CHURCH AVE         | ALVA             | 33920 | 16.6 |                       | C            | X             |                        |
| PUBLIC SCHOOL | ORANGE RIVER ELEMENTARY SCHOOL                  | 4501 UNDERWOOD DR        | FORT MYERS       | 33905 | 16.5 | 3                     | C            | X             |                        |
| PUBLIC SCHOOL | DIPLOMAT MIDDLE SCHOOL                          | 1039 NE 16TH TER         | CAPE CORAL       | 33909 | 16.4 | 3                     | B            | X             |                        |
| PUBLIC SCHOOL | SOUTH FORT MYERS HIGH SCHOOL                    | 14020 PLANTATION RD      | FORT MYERS       | 33912 | 16.4 | 3                     | C            | AE            | 5.129 -<br>8.0742      |

STATEWIDE REGIONAL EVACUATION STUDY – SOUTHWEST FLORIDA  
LEE COUNTY APPENDIX

| FACILITY TYPE | NAME  | ADDRESS                     | CITY                | ZIP   | DEM* | STORM<br>SURGE<br>CAT | EVAC<br>ZONE | FLOOD<br>ZONE | FIRE                  |
|---------------|---|-----------------------------|---------------------|-------|------|-----------------------|--------------|---------------|-----------------------|
| PUBLIC SCHOOL | SAN CARLOS PARK ELEMENTARY SCHOOL                   | 17282 LEE RD                | FORT MYERS          | 33912 | 16.2 | 3                     | B            | X             |                       |
| PUBLIC SCHOOL | CORONADO HIGH SCHOOL                                | 3057 CLEVELAND AVE          | FORT MYERS          | 33901 | 16.2 | 3                     | C            | X             |                       |
| PUBLIC SCHOOL | BUCKINGHAM EXCEPTIONAL STUDENT CENTER               | 3291 BUCKINGHAM RD          | ALVA                | 33920 | 16.1 | 3                     | B            | X             | 2.7152<br>-<br>3.6067 |
| PUBLIC SCHOOL | FORT MYERS HIGH SCHOOL                              | 2635 CORTEZ BLVD            | FORT MYERS          | 33901 | 16.1 | 3                     | B            | X             |                       |
| PUBLIC SCHOOL | PIVOT CHARTER SCHOOL                                | 2675 WINKLER AVE<br>STE 200 | FORT MYERS          |       | 16.0 | 3                     | C            | A             |                       |
| PUBLIC SCHOOL | FORT MYERS MIDDLE ACADEMY                           | 3050 CENTRAL AVE            | FORT MYERS          | 33901 | 15.9 | 3                     | C            | X             |                       |
| PUBLIC SCHOOL | DR CARRIE D ROBINSON<br>LITTLETON ELEMENTARY SCHOOL | 700 HUTTO RD                | NORTH FORT<br>MYERS | 33903 | 15.9 | 3                     | B            | X             |                       |
| PUBLIC SCHOOL | DUNBAR COMMUNITY SCHOOL                             | 1857 HIGH ST                | FORT MYERS          | 33916 | 15.8 | 3                     | C            | X             |                       |
| PUBLIC SCHOOL | TICE ELEMENTARY SCHOOL                              | 4524 TICE ST                | FORT MYERS          | 33905 | 15.7 | 3                     | C            | X             |                       |
| PUBLIC SCHOOL | DIPLOMAT ELEMENTARY<br>SCHOOL                       | 1115 NE 16TH TER            | CAPE CORAL          | 33909 | 15.7 | 3                     | B            | X             |                       |
| PUBLIC SCHOOL | ORANGEWOOD ELEMENTARY<br>SCHOOL                     | 4001 DELEON ST              | FORT MYERS          | 33901 | 14.4 | 3                     | B            | X             |                       |
| PUBLIC SCHOOL | J. COLIN ENGLISH ELEMENTARY<br>SCHOOL               | 120 PINE ISLAND RD          | NORTH FORT<br>MYERS | 33903 | 14.3 | 3                     | C            | X             |                       |
| PUBLIC SCHOOL | GOODWILL LIFE ACADEMY                               | 5100 TICE ST STE D          | FORT MYERS          | 33916 | 14.0 | 3                     | C            | X             |                       |

STATEWIDE REGIONAL EVACUATION STUDY – SOUTHWEST FLORIDA  
LEE COUNTY APPENDIX

| FACILITY TYPE | NAME                                       | ADDRESS                  | CITY           | ZIP   | DEM* | STORM<br>SURGE<br>CAT | EVAC<br>ZONE | FLOOD<br>ZONE | FIRE                   |
|---------------|--|--------------------------|----------------|-------|------|-----------------------|--------------|---------------|------------------------|
| PUBLIC SCHOOL | NORTH NICHOLAS CHARTER HIGH SCHOOL         | 428 SW PINE ISLAND RD    | CAPE CORAL     | 33991 | 13.9 | 3                     | B            | X             |                        |
| PUBLIC SCHOOL | ALLEN PARK ELEMENTARY SCHOOL               | 3345 CANELO DR           | FORT MYERS     | 33901 | 13.9 | 3                     | B            | X             |                        |
| PUBLIC SCHOOL | CALOOSA ELEMENTARY SCHOOL                  | 620 S DEL PRADO BLVD     | CAPE CORAL     | 33990 | 13.6 | 3                     | B            | X             |                        |
| PUBLIC SCHOOL | CAPE CORAL CHARTER SCHOOL                  | 76 MID CAPE TER          | CAPE CORAL     | 33991 | 13.4 | 3                     | B            | X             |                        |
| PUBLIC SCHOOL | FORT MYERS PREPARATORY AND FITNESS ACADEMY | 4740 S CLEVELAND AVE     | FT MYERS       |       | 13.2 | 2                     | B            | X             |                        |
| PUBLIC SCHOOL | MARINER HIGH SCHOOL                        | 701 CHIQUITA BLVD N      | CAPE CORAL     | 33993 | 13.1 | 2                     | B            | X             |                        |
| PUBLIC SCHOOL | MARINER MIDDLE SCHOOL                      | 425 CHIQUITA BLVD N      | CAPE CORAL     | 33993 | 13.0 | 2                     | B            | X             |                        |
| PUBLIC SCHOOL | BONITA SPRINGS CHARTER SCHOOL              | 25380 BERNWOOD DR        | BONITA SPRINGS | 34135 | 13.0 | 2                     | B            | AE            | 8.0743<br>-<br>10.7626 |
| PUBLIC SCHOOL | ALTERNATIVE LEARNING CENTER WEST           | 380 SANTA BARBARA BLVD N | CAPE CORAL     |       | 12.9 | 2                     | B            | X             |                        |
| PUBLIC SCHOOL | SPRING CREEK ELEMENTARY SCHOOL             | 25571 ELEMENTARY WAY     | BONITA SPRINGS | 34135 | 12.8 | 2                     | B            | X             |                        |
| PUBLIC SCHOOL | BONITA SPRINGS ELEMENTARY SCHOOL           | 10701 DEAN ST            | BONITA SPRINGS | 34135 | 12.8 | 2                     | B            | X             |                        |
| PUBLIC SCHOOL | CALOOSA MIDDLE SCHOOL                      | 610 S DEL PRADO BLVD     | CAPE CORAL     | 33990 | 12.8 | 2                     | B            | X             |                        |
| PUBLIC SCHOOL | RIVERDALE HIGH SCHOOL                      | 2600 BUCKINGHAM RD       | FORT MYERS     | 33905 | 12.4 | 2                     | B            | X             | 5.129 -<br>8.0742      |

STATEWIDE REGIONAL EVACUATION STUDY – SOUTHWEST FLORIDA  
LEE COUNTY APPENDIX

| FACILITY TYPE | NAME                               | ADDRESS                     | CITY                | ZIP   | DEM* | STORM<br>SURGE<br>CAT | EVAC<br>ZONE | FLOOD<br>ZONE | FIRE                  |
|---------------|------------------------------------|-----------------------------|---------------------|-------|------|-----------------------|--------------|---------------|-----------------------|
| PUBLIC SCHOOL | SKYLINE ELEMENTARY SCHOOL          | 620 SW 19TH ST              | CAPE CORAL          | 33991 | 12.0 | 2                     | B            | X             |                       |
| PUBLIC SCHOOL | RAYMA C. PAGE ELEMENTARY<br>SCHOOL | 17000 S TAMIAMI TRL         | FORT MYERS          | 33908 | 12.0 | 2                     | A            | AE            |                       |
| PUBLIC SCHOOL | VILLAS ELEMENTARY SCHOOL           | 8385 BEACON BLVD            | FORT MYERS          | 33907 | 11.9 | 2                     | C            | X             |                       |
| PUBLIC SCHOOL | BAYSHORE ELEMENTARY<br>SCHOOL      | 17050 WILLIAMS RD           | NORTH FORT<br>MYERS | 33917 | 11.6 | 2                     | B            | X             |                       |
| PUBLIC SCHOOL | CAPE CORAL HIGH SCHOOL             | 2300 SANTA BARBARA<br>BLVD  | CAPE CORAL          | 33991 | 11.5 | 2                     | B            | X             |                       |
| PUBLIC SCHOOL | EDGEWOOD ACADEMY                   | 3464 EDGEWOOD AVE           | FORT MYERS          | 33916 | 11.5 | 2                     | B            | X             |                       |
| PUBLIC SCHOOL | LEE COUNTY JAIL                    | 2266 SECOND ST              | FORT MYERS          | 33901 | 11.3 | 2                     | C            | X             |                       |
| PUBLIC SCHOOL | TROPIC ISLES ELEMENTARY<br>SCHOOL  | 5145 ORANGE GROVE<br>BLVD   | NORTH FORT<br>MYERS | 33903 | 11.0 | 2                     | B            | X             |                       |
| PUBLIC SCHOOL | PELICAN ELEMENTARY SCHOOL          | 3525 SW 3RD AVE             | CAPE CORAL          | 33914 | 10.9 | 2                     | B            | X             |                       |
| PUBLIC SCHOOL | CHALLENGER MIDDLE SCHOOL           | 380 SANTA BARBARA<br>BLVD N | CAPE CORAL          | 33991 | 10.9 | 2                     | B            | X             |                       |
| PUBLIC SCHOOL | NORTH FORT MYERS HIGH<br>SCHOOL    | 5000 ORANGE GROVE<br>BLVD   | NORTH FORT<br>MYERS | 33903 | 10.9 | 2                     | B            | X             |                       |
| PUBLIC SCHOOL | TANGLEWOOD ELEMENTARY<br>SCHOOL    | 1620 MANCHESTER<br>BLVD     | FORT MYERS          | 33919 | 10.8 | 2                     | B            | X             |                       |
| PUBLIC SCHOOL | PATRIOT ELEMENTARY SCHOOL          | 2817 SW 3RD LN              | CAPE CORAL          | 33991 | 10.7 | 2                     | B            | X             | 2.7152<br>-<br>3.6067 |



STATEWIDE REGIONAL EVACUATION STUDY – SOUTHWEST FLORIDA  
LEE COUNTY APPENDIX

| FACILITY TYPE | NAME   | ADDRESS                 | CITY             | ZIP   | DEM* | STORM<br>SURGE<br>CAT | EVAC<br>ZONE | FLOOD<br>ZONE | FIRE             |
|---------------|--|-------------------------|------------------|-------|------|-----------------------|--------------|---------------|------------------|
| PUBLIC SCHOOL | CAPE CORAL PREPARATORY AND FITNESS ACADEMY     | 2107 SANTA BARBARA BLVD | CAPE CORAL       |       | 10.7 | 2                     | B            | X             |                  |
| PUBLIC SCHOOL | RIVER HALL ELEMENTARY SCHOOL                   | 2800 RIVER HALL PKWY    | ALVA             | 33920 | 10.3 | 2                     | B            | X             | 5.129 - 8.0742   |
| PUBLIC SCHOOL | BONITA SPRINGS PREPARATORY AND FITNESS ACADEMY | 28011 PERFORMANCE LN    | BONITA SPRINGS   |       | 10.3 | 2                     | B            | X             | 8.0743 - 10.7626 |
| PUBLIC SCHOOL | IDA S. BAKER HIGH SCHOOL                       | 3500 AGUALINDA BLVD     | CAPE CORAL       | 33914 | 10.0 | 2                     | B            | AE            | 2.7152 - 3.6067  |
| PUBLIC SCHOOL | BONITA SPRINGS MIDDLE CENTER FOR THE ARTS      | 10141 W TERRY ST        | BONITA SPRINGS   | 34135 | 9.5  | 2                     | B            | AE            |                  |
| PUBLIC SCHOOL | GULF ELEMENTARY SCHOOL                         | 3400 SW 17TH PL         | CAPE CORAL       | 33914 | 9.2  | 2                     | B            | AE            |                  |
| PUBLIC SCHOOL | CAPE ELEMENTARY SCHOOL                         | 4519 VINCENNES BLVD     | CAPE CORAL       | 33904 | 9.1  | 2                     | B            | X             |                  |
| PUBLIC SCHOOL | EDISON COLLEGIATE HIGH SCHOOL                  | 8051 COLLEGE PKWY       | FORT MYERS       | 33919 | 9.0  | 2                     | A            | AE            |                  |
| PUBLIC SCHOOL | LEXINGTON MIDDLE SCHOOL                        | 16351 SUMMERLIN RD      | FORT MYERS       | 33908 | 8.6  | 2                     | A            | AE            | 3.6068 - 5.128   |
| PUBLIC SCHOOL | GULF MIDDLE SCHOOL                             | 1809 SW 36TH TER        | CAPE CORAL       | 33914 | 8.6  | 2                     | B            | AE            |                  |
| PUBLIC SCHOOL | TRAFALGAR ELEMENTARY SCHOOL                    | 1850 SW 20TH AVE        | CAPE CORAL       | 33991 | 8.4  | 2                     | B            | AE            |                  |
| PUBLIC SCHOOL | TRAFALGAR MIDDLE SCHOOL                        | 2120 TRAFALGAR PKWY     | CAPE CORAL       | 33991 | 8.3  | 2                     | B            | AE            |                  |
| PUBLIC SCHOOL | HANCOCK CREEK ELEMENTARY SCHOOL                | 1601 SKYLINE DR         | NORTH FORT MYERS | 33903 | 8.2  | 2                     | A            | AE            |                  |

STATEWIDE REGIONAL EVACUATION STUDY – SOUTHWEST FLORIDA  
LEE COUNTY APPENDIX

| FACILITY TYPE               | NAME  | ADDRESS                 | CITY             | ZIP   | DEM* | STORM<br>SURGE<br>CAT | EVAC<br>ZONE | FLOOD<br>ZONE | FIRE           |
|-----------------------------|---|-------------------------|------------------|-------|------|-----------------------|--------------|---------------|----------------|
| PUBLIC SCHOOL               | OASIS CHARTER MIDDLE SCHOOL                 | 3415/3507 OASIS BLVD    | CAPE CORAL       | 33914 | 7.2  | 2                     | B            | AE            |                |
| PUBLIC SCHOOL               | OASIS CHARTER ELEMENTARY SCHOOL             | 3415/3507 OASIS BLVD    | CAPE CORAL       | 33914 | 7.2  | 2                     | B            | AE            |                |
| PUBLIC SCHOOL               | CHRISTA MCAULIFFE CHARTER ELEMENTARY SCHOOL | 2817 SW 3RD LN          | CAPE CORAL       | 33991 | 7.1  | 2                     | B            | AE            |                |
| PUBLIC SCHOOL               | CYPRESS LAKE MIDDLE SCHOOL                  | 8901 CYPRESS LAKE DR    | FORT MYERS       | 33919 | 6.4  | 1                     | A            | AE            |                |
| PUBLIC SCHOOL               | CYPRESS LAKE HIGH SCHOOL                    | 6750 PANTHER LN         | FORT MYERS       | 33919 | 6.3  | 1                     | A            | AE            |                |
| PUBLIC SCHOOL               | PINE ISLAND ELEMENTARY SCHOOL               | 5360 RIDGEWOOD DR       | BOKEELIA         | 33922 | 5.4  | 1                     | A            | AE            | 5.129 - 8.0742 |
| PUBLIC SCHOOL               | OASIS CHARTER HIGH SCHOOL                   | 3519 OASIS BLVD         | CAPE CORAL       | 33914 | 5.4  | 1                     | B            | AE            |                |
| PUBLIC SCHOOL               | THE SANIBEL SCHOOL                          | 3840 SANIBEL CAPTIVA RD | SANIBEL          | 33957 | 4.9  | 1                     | A            | AE            |                |
| PUBLIC SCHOOL               | AMIKIDS SOUTHWEST FLORIDA                   | 1190 MAIN ST            | FORT MYERS BEACH | 33931 | 4.5  | T                     | A            | VE            |                |
| PUBLIC SCHOOL               | FORT MYERS BEACH ELEMENTARY SCHOOL          | 2751 OAK ST             | FORT MYERS BEACH | 33931 | 4.2  | T                     | A            | AE            |                |
| PUBLIC SCHOOL               | THE ISLAND SCHOOL                           | 131 1ST ST W            | BOCA GRANDE      | 33921 | 4.0  | T                     | A            | AE            |                |
| PUBLIC SCHOOL               | HEIGHTS ELEMENTARY SCHOOL                   | 15200 ALEXANDRIA CT     | FORT MYERS       | 33908 | 3.0  | T                     | A            | AE            |                |
| PUBLIC WATER SUPPLY - PLANT | IGLESIA GETSEMANI CHURCH                    |                         | BONITA SPRINGS   |       | 31.3 | 5                     | E            | X             |                |

STATEWIDE REGIONAL EVACUATION STUDY – SOUTHWEST FLORIDA  
LEE COUNTY APPENDIX

| FACILITY TYPE                  | NAME                                      | ADDRESS | CITY            | ZIP | DEM* | STORM<br>SURGE<br>CAT | EVAC<br>ZONE | FLOOD<br>ZONE | FIRE                  |
|--------------------------------|---|---------|-----------------|-----|------|-----------------------|--------------|---------------|-----------------------|
| PUBLIC WATER<br>SUPPLY - PLANT | FLORIDA GOVERNMENTAL<br>UTILITY AUTHORITY |         | LONGWOOD        |     | 30.8 | 5                     | E            | X             |                       |
| PUBLIC WATER<br>SUPPLY - PLANT | LEE COUNTY UTILITIES                      |         | FORT MYERS      |     | 28.7 | 5                     | D            | X             |                       |
| PUBLIC WATER<br>SUPPLY - PLANT | LEHIGH EXPRESS SERVICE<br>STATION         |         | LEHIGH<br>ACRES |     | 28.6 | 5                     | E            | X             |                       |
| PUBLIC WATER<br>SUPPLY - PLANT | JAMERSON FARMS ENTERPRISES                |         | FORT MYERS      |     | 27.8 | 5                     | D            | X             |                       |
| PUBLIC WATER<br>SUPPLY - PLANT | TROYER BROTHERS FL INC.                   |         | FT.MYERS        |     | 27.5 | 5                     | E            | X             | 2.7152<br>-<br>3.6067 |
| PUBLIC WATER<br>SUPPLY - PLANT | GATEWAY SERVICES DISTRICT                 |         | FORT MYERS      |     | 27.5 | 5                     | D            | X             |                       |
| PUBLIC WATER<br>SUPPLY - PLANT | CARNICERIA MONTERREY II, INC.             |         | LEHIGH<br>ACRES |     | 26.2 | 5                     | D            | X             |                       |
| PUBLIC WATER<br>SUPPLY - PLANT | YOUNGQUIST BROTHERS ROCK<br>MINE          |         | FORT MYERS      |     | 25.3 | 4                     | E            | X             |                       |
| PUBLIC WATER<br>SUPPLY - PLANT | FLORIDA GOVERNMENTAL<br>UTILITY AUTHORITY |         | LONGWOOD        |     | 25.0 | 5                     | D            | X             | 5.129 -<br>8.0742     |

STATEWIDE REGIONAL EVACUATION STUDY – SOUTHWEST FLORIDA  
LEE COUNTY APPENDIX

| FACILITY TYPE                  | NAME                                      | ADDRESS | CITY                | ZIP | DEM* | STORM<br>SURGE<br>CAT | EVAC<br>ZONE | FLOOD<br>ZONE | FIRE                   |
|--------------------------------|---|---------|---------------------|-----|------|-----------------------|--------------|---------------|------------------------|
| PUBLIC WATER<br>SUPPLY - PLANT | FLORIDA GOVERNMENTAL<br>UTILITY AUTHORITY |         | LONGWOOD            |     | 23.7 | 4                     | C            | X             |                        |
| PUBLIC WATER<br>SUPPLY - PLANT | LEE COUNTY UTILITIES                      |         | FORT MYERS          |     | 23.7 | 4                     | E            | X             |                        |
| PUBLIC WATER<br>SUPPLY - PLANT | CALOOSA GIRL SCOUT CAMP                   |         | NORTH FORT<br>MYERS |     | 23.5 | 4                     | C            | A             | 8.0743<br>-<br>10.7626 |
| PUBLIC WATER<br>SUPPLY - PLANT | LEE COUNTY GUN RANGE                      |         | FORT MYERS          |     | 22.3 | 4                     | C            | X             |                        |
| PUBLIC WATER<br>SUPPLY - PLANT | OLD CORKSCREW GOLF CLUB                   |         | ESTERO              |     | 21.3 | 5                     | E            | X             | 8.0743<br>-<br>10.7626 |
| PUBLIC WATER<br>SUPPLY - PLANT | LEE COUNTY UTILITIES                      |         | FORT MYERS          |     | 20.9 | 4                     | C            | X             |                        |
| PUBLIC WATER<br>SUPPLY - PLANT | AGAPE CHRISTIAN FELLOWSHIP<br>INC.        |         | FORT MYERS          |     | 20.7 | 4                     | C            | X             |                        |
| PUBLIC WATER<br>SUPPLY - PLANT | LEHIGH ACRES CHURCH OF<br>CHRIST          |         | FORT MYERS          |     | 20.5 | 4                     | C            | X             |                        |
| PUBLIC WATER<br>SUPPLY - PLANT | SUNOCO OF NORTH FORT MYERS                |         | NORTH FT.<br>MYERS  |     | 20.3 | 4                     | C            | X             |                        |

STATEWIDE REGIONAL EVACUATION STUDY – SOUTHWEST FLORIDA  
LEE COUNTY APPENDIX

| FACILITY TYPE                  | NAME                                      | ADDRESS | CITY                | ZIP | DEM* | STORM<br>SURGE<br>CAT | EVAC<br>ZONE | FLOOD<br>ZONE | FIRE              |
|--------------------------------|---|---------|---------------------|-----|------|-----------------------|--------------|---------------|-------------------|
| PUBLIC WATER<br>SUPPLY - PLANT | SUNSEEKER'S R.V. PARK                     |         | NORTH FORT<br>MYERS |     | 20.0 | 3                     | C            | X             |                   |
| PUBLIC WATER<br>SUPPLY - PLANT | GUNNERY ROAD BAPTIST<br>CHURCH AND SCHOOL |         | LEHIGH<br>ACRES     |     | 19.8 | 4                     | C            | X             |                   |
| PUBLIC WATER<br>SUPPLY - PLANT | FORT MYERS WATER<br>DEPARTMENT            |         | FORT MYERS          |     | 19.5 | 4                     | C            | X             |                   |
| PUBLIC WATER<br>SUPPLY - PLANT | LEE COUNTY UTILITIES                      |         | FORT MYERS          |     | 19.4 | 3                     | C            | X             | 3.6068<br>- 5.128 |
| PUBLIC WATER<br>SUPPLY - PLANT | PINE LAKES MOBILE HOME PARK               |         | N. FORT<br>MYERS    |     | 19.3 | 3                     | C            | X             |                   |
| PUBLIC WATER<br>SUPPLY - PLANT | CHARLESTON PARK                           |         | ALVA                |     | 18.9 |                       | NC           | X             |                   |
| PUBLIC WATER<br>SUPPLY - PLANT | KINGDOM HALL OF JEHOVAH<br>WITNESS        |         | FORT MYERS          |     | 18.8 | 3                     | D            | X             | 5.129 -<br>8.0742 |
| PUBLIC WATER<br>SUPPLY - PLANT | RAINTREE RV PARK                          |         | NORTH FORT<br>MYERS |     | 18.7 | 3                     | C            | A             |                   |
| PUBLIC WATER<br>SUPPLY - PLANT | LAKE FAIRWAYS MOBILE HOME<br>PARK         |         | NORTH FORT<br>MYERS |     | 17.9 | 3                     | C            | X             |                   |

STATEWIDE REGIONAL EVACUATION STUDY – SOUTHWEST FLORIDA  
LEE COUNTY APPENDIX

| FACILITY TYPE                  | NAME                               | ADDRESS | CITY                | ZIP | DEM* | STORM<br>SURGE<br>CAT | EVAC<br>ZONE | FLOOD<br>ZONE | FIRE               |
|--------------------------------|------------------------------------|---------|---------------------|-----|------|-----------------------|--------------|---------------|--------------------|
| PUBLIC WATER<br>SUPPLY - PLANT | CABBAGE KEY HIDEAWAY               |         | PINELAND            |     | 17.4 | 4                     | A            | X             |                    |
| PUBLIC WATER<br>SUPPLY - PLANT | FOUNTAINVIEW RV PARK               |         | NORTH FORT<br>MYERS |     | 17.1 | 3                     | C            | X             |                    |
| PUBLIC WATER<br>SUPPLY - PLANT | STATE ROAD 31 SHELL STATION        |         | NORTH FORT<br>MYERS |     | 17.1 | 3                     | C            | X             | 5.129 -<br>8.0742  |
| PUBLIC WATER<br>SUPPLY - PLANT | JUDAH CHRISTIAN CENTER             |         | FT. MYERS           |     | 16.7 | 3                     | D            | X             |                    |
| PUBLIC WATER<br>SUPPLY - PLANT | BAYSHORE KINGDOM HALL OF<br>JEHOV  |         | NORTH FT.<br>MYERS  |     | 16.1 | 3                     | C            | X             | 10.7627<br>- 100.0 |
| PUBLIC WATER<br>SUPPLY - PLANT | SUNSET ACRES                       |         | NORTH FORT<br>MYERS |     | 15.3 | 3                     | C            | X             | 10.7627<br>- 100.0 |
| PUBLIC WATER<br>SUPPLY - PLANT | BONITA SPRINGS UTILITIES           |         | BONITA<br>SPRINGS   |     | 14.7 | 3                     | B            | X             |                    |
| PUBLIC WATER<br>SUPPLY - PLANT | BONITA SPRINGS UTILITIES           |         | BONITA<br>SPRINGS   |     | 14.5 | 3                     | B            | X             |                    |
| PUBLIC WATER<br>SUPPLY - PLANT | REDLANDS CHRISTIAN MIGRANT<br>ASSN |         | BONITA<br>SPRINGS   |     | 14.2 | 3                     | C            | X             |                    |



STATEWIDE REGIONAL EVACUATION STUDY – SOUTHWEST FLORIDA  
LEE COUNTY APPENDIX

| FACILITY TYPE                  | NAME                             | ADDRESS | CITY              | ZIP | DEM* | STORM<br>SURGE<br>CAT | EVAC<br>ZONE | FLOOD<br>ZONE | FIRE                  |
|--------------------------------|----------------------------------|---------|-------------------|-----|------|-----------------------|--------------|---------------|-----------------------|
| PUBLIC WATER<br>SUPPLY - PLANT | ALVA MIDDLE & ELEMENT.<br>SCHOOL |         | ALVA              |     | 14.1 |                       | C            | X             | 2.7152<br>-<br>3.6067 |
| PUBLIC WATER<br>SUPPLY - PLANT | CITRUS PARK RV RESORT            |         | BONITA<br>SPRINGS |     | 14.0 | 2                     | C            | X             |                       |
| PUBLIC WATER<br>SUPPLY - PLANT | ALVA VILLAGE MARKET              |         | ALVA              |     | 13.3 | 4                     | D            | X             |                       |
| PUBLIC WATER<br>SUPPLY - PLANT | CAPE CORAL, CITY OF              |         | CAPE CORAL        |     | 13.2 | 2                     | B            | X             |                       |
| PUBLIC WATER<br>SUPPLY - PLANT | FARM OP INC.-CORKSCREW<br>CAMP   |         | ESTERO            |     | 13.1 | 2                     | B            | X             |                       |
| PUBLIC WATER<br>SUPPLY - PLANT | OAK PARK MOBILE HOME<br>VILLAGE  |         | ALVA              |     | 12.9 | 4                     | B            | X             |                       |
| PUBLIC WATER<br>SUPPLY - PLANT | USEPPA ISLAND CLUB               |         | BOKEELIA          |     | 12.8 | 3                     | A            | X             |                       |
| PUBLIC WATER<br>SUPPLY - PLANT | ALVA COUNTRY DINER               |         | ALVA              |     | 12.5 | 4                     | D            | X             |                       |
| PUBLIC WATER<br>SUPPLY - PLANT | LIVING FAITH CHURCH              |         | CAPE CORAL        |     | 12.4 | 2                     | B            | X             |                       |

STATEWIDE REGIONAL EVACUATION STUDY – SOUTHWEST FLORIDA  
LEE COUNTY APPENDIX

| FACILITY TYPE                  | NAME   | ADDRESS             | CITY                | ZIP | DEM* | STORM<br>SURGE<br>CAT | EVAC<br>ZONE | FLOOD<br>ZONE | FIRE              |
|--------------------------------|--|---------------------|---------------------|-----|------|-----------------------|--------------|---------------|-------------------|
| PUBLIC WATER<br>SUPPLY - PLANT | WONDERLAND MOTEL   |                     | NORTH FORT<br>MYERS |     | 12.2 | 2                     | C            | X             |                   |
| PUBLIC WATER<br>SUPPLY - PLANT | TEMPLE BAPTIST CHURCH<br>(TEMPLE BAPTIST CHURCH &<br>SCHOOL) | 18841 STATE ROAD 31 | NORTH FORT<br>MYERS |     | 11.5 | 2                     | B            | X             | 3.6068<br>- 5.128 |
| PUBLIC WATER<br>SUPPLY - PLANT | ARIS HORTICULTURE INC.                                       |                     | ALVA                |     | 11.4 | 3                     | B            | X             |                   |
| PUBLIC WATER<br>SUPPLY - PLANT | SYNGENTA FLOWERS-ALVA<br>FARM                                |                     | ALVA                |     | 10.6 | 3                     | B            | X             |                   |
| PUBLIC WATER<br>SUPPLY - PLANT | CAPE CORAL ASSEMBLY OF<br>GOD/SKYLINE CHRIS                  |                     | CAPE CORAL          |     | 10.0 | 2                     | B            | X             |                   |
| PUBLIC WATER<br>SUPPLY - PLANT | NEW TESTAMENT BAPTIST<br>CHURCH & SCHOOL                     |                     | CAPE CORAL          |     | 9.6  | 2                     | B            | X             | 5.129 -<br>8.0742 |
| PUBLIC WATER<br>SUPPLY - PLANT | CAPE CORAL NW SOFTBALL<br>FIELDS                             |                     | CAPE CORAL          |     | 9.4  | 2                     | B            | X             |                   |
| PUBLIC WATER<br>SUPPLY - PLANT | MESSIAH LUTHERAN CHURCH &<br>SCHOOL                          |                     | CAPE CORAL          |     | 9.2  | 2                     | B            | X             |                   |
| PUBLIC WATER<br>SUPPLY - PLANT | HANDY FOOD STORE #86 -ALVA                                   |                     | ALVA                |     | 9.1  | 2                     | B            | X             |                   |

STATEWIDE REGIONAL EVACUATION STUDY – SOUTHWEST FLORIDA  
LEE COUNTY APPENDIX

| FACILITY TYPE                  | NAME                             | ADDRESS | CITY              | ZIP | DEM* | STORM<br>SURGE<br>CAT | EVAC<br>ZONE | FLOOD<br>ZONE | FIRE                  |
|--------------------------------|----------------------------------|---------|-------------------|-----|------|-----------------------|--------------|---------------|-----------------------|
| PUBLIC WATER<br>SUPPLY - PLANT | ISLAND WATER ASSOCIATION         |         | SANIBEL<br>ISLAND |     | 8.4  | 2                     | A            | AE            | 2.7152<br>-<br>3.6067 |
| PUBLIC WATER<br>SUPPLY - PLANT | LEE COUNTY UTILITIES             |         | FORT MYERS        |     | 8.0  | 2                     | B            | X             | 3.6068<br>- 5.128     |
| PUBLIC WATER<br>SUPPLY - PLANT | CALOOSAHATCHEE REGIONAL<br>PARK  |         | ALVA              |     | 7.9  | 2                     | C            | X             |                       |
| PUBLIC WATER<br>SUPPLY - PLANT | CAPE CORAL, CITY OF              |         | CAPE CORAL        |     | 7.5  | 2                     | B            | AE            | 3.6068<br>- 5.128     |
| PUBLIC WATER<br>SUPPLY - PLANT | MANGO ISLAND CAFE                |         | ST. JAMES<br>CITY |     | 7.0  | 2                     | A            | AE            |                       |
| PUBLIC WATER<br>SUPPLY - PLANT | CAYO COSTA STATE PARK            |         | BOCA<br>GRANDE    |     | 6.8  | 2                     | A            | AE            |                       |
| PUBLIC WATER<br>SUPPLY - PLANT | STAR QUICK MART                  |         | ALVA              |     | 6.5  | 2                     | D            | AE            |                       |
| PUBLIC WATER<br>SUPPLY - PLANT | MOBILE MANOR MOBILE HOME<br>PARK |         | N. FORT<br>MYERS  |     | 6.3  | 2                     | A            | AE            |                       |
| PUBLIC WATER<br>SUPPLY - PLANT | LEE COUNTY UTILITIES             |         | FORT MYERS        |     | 5.9  | 2                     | B            | AE            |                       |

STATEWIDE REGIONAL EVACUATION STUDY – SOUTHWEST FLORIDA  
LEE COUNTY APPENDIX

| FACILITY TYPE                  | NAME  | ADDRESS | CITY                | ZIP | DEM* | STORM<br>SURGE<br>CAT | EVAC<br>ZONE | FLOOD<br>ZONE | FIRE |
|--------------------------------|---|---------|---------------------|-----|------|-----------------------|--------------|---------------|------|
| PUBLIC WATER<br>SUPPLY - PLANT | GASPARILLA ISLAND WATER<br>ASSOC            |         | BOCA<br>GRANDE      |     | 5.9  | 2                     | A            | AE            |      |
| PUBLIC WATER<br>SUPPLY - PLANT | NORTH CAPTIVA ISLAND CLUB<br>BATH HOUSE WTP |         | ST. JAMES<br>CITY   |     | 5.5  | 2                     | A            | AE            |      |
| PUBLIC WATER<br>SUPPLY - PLANT | BURNT STORE CENTRE                          |         | CAPE CORAL          |     | 5.4  | 2                     | A            | AE            |      |
| PUBLIC WATER<br>SUPPLY - PLANT | NORTH CAPTIVA ISLAND CLUB                   |         | ST. JAMES<br>CITY   |     | 5.0  | 1                     | A            | AE            |      |
| PUBLIC WATER<br>SUPPLY - PLANT | GREATER PINE ISLAND WATER<br>ASSOCIATION    |         | ST JAMES<br>CITY    |     | 4.7  | 1                     | A            | AE            |      |
| PUBLIC WATER<br>SUPPLY - PLANT | LJ'S PACKAGE AND LOUNGE INC.                |         | FORT MYERS          |     | 4.2  | 1                     | B            | AE            |      |
| PUBLIC WATER<br>SUPPLY - PLANT | TAMIAMI VILLAGE MOBILE<br>HOME PARK         |         | N. FORT<br>MYERS    |     | 4.1  | 1                     | A            | AE            |      |
| PUBLIC WATER<br>SUPPLY - PLANT | TOWN OF FORT MYERS BEACH                    |         | FORT MYERS<br>BEACH |     | 3.9  | T                     | A            | VE            |      |
| PUBLIC WATER<br>SUPPLY - PLANT | RIVERLAWN TERRACE PARK                      |         | FORT MYERS          |     | 3.8  | 1                     | B            | AE            |      |

STATEWIDE REGIONAL EVACUATION STUDY – SOUTHWEST FLORIDA  
LEE COUNTY APPENDIX

| FACILITY TYPE                  | NAME  | ADDRESS                     | CITY                       | ZIP   | DEM* | STORM<br>SURGE<br>CAT | EVAC<br>ZONE | FLOOD<br>ZONE | FIRE                  |
|--------------------------------|---|-----------------------------|----------------------------|-------|------|-----------------------|--------------|---------------|-----------------------|
| PUBLIC WATER<br>SUPPLY - PLANT | SAFETY HARBOR CLUB #12/OVER<br>THE WATERFRO |                             | PINELAND                   |       | 3.7  | T                     | A            | AE            |                       |
| PUBLIC WATER<br>SUPPLY - PLANT | VILLAGES AT SAFETY HARBOR 9 &<br>10         |                             | NORTH<br>CAPTIVA<br>ISLAND |       | 3.4  | T                     | A            | AE            | 2.7152<br>-<br>3.6067 |
| PUBLIC WATER<br>SUPPLY - PLANT | BARNACLE PHIL'S INC.                        |                             | PINELAND                   |       | 1.9  | T                     | A            | AE            |                       |
| PUBLIC WATER<br>SUPPLY - PLANT | CAPE CORAL ECO PARK                         |                             | CAPE CORAL                 |       | 1.2  | T                     | A            | AE            |                       |
| PUBLIC WATER<br>SUPPLY - PLANT | OLD BRIDGE VILLAGE MOBILE<br>HOME PARK      |                             | NFM                        |       | 0.7  | T                     | A            | AE            |                       |
| PUBLIC WATER<br>SUPPLY - PLANT | CORAL OAKS GOLF COURSE                      |                             | CAPE CORAL                 |       | 0.6  | T                     | B            | AE            | 2.7152<br>-<br>3.6067 |
| RELIEF AGENCY                  | LEE COUNTY RED CROSS<br>CHAPTER             | 2516 COLONIAL BLVD<br># 201 | FORT MYERS                 | 33907 | 15.2 | 3                     | C            | X             |                       |
| RELIEF AGENCY                  | SALVATION ARMY - LEE<br>COMMAND             | 10291 MCGREGOR<br>BLVD      | FORT MYERS                 | 33919 | 10.0 | 2                     | B            | X             |                       |
| RELIEF AGENCY                  | SALVATION ARMY - LEE<br>COMMAND             | 10291 MCGREGOR<br>BLVD      | FORT MYERS                 | 33919 | 10.0 | 2                     | B            | X             |                       |
| RV PARK                        | Sunseekers R.V. Park                        | 19701 N Tamiami Trail       | North Fort<br>Myers        | 33903 | 21.5 | 4                     | C            | X             |                       |
| RV PARK                        | Raintree R V Resort                         | 19250 N Tamiami Trail       | North Fort<br>Myers        | 33903 | 20.1 | 3                     | C            | X             | 3.6068<br>- 5.128     |
| RV PARK                        | Cypress Woods RV Resort                     | 5551 Lockett Road           | Fort Myers                 | 33905 | 19.6 | 4                     | D            | X             |                       |

STATEWIDE REGIONAL EVACUATION STUDY – SOUTHWEST FLORIDA  
LEE COUNTY APPENDIX

| FACILITY TYPE | NAME                           | ADDRESS                    | CITY             | ZIP   | DEM* | STORM<br>SURGE<br>CAT | EVAC<br>ZONE | FLOOD<br>ZONE | FIRE |
|---------------|--------------------------------|----------------------------|------------------|-------|------|-----------------------|--------------|---------------|------|
| RV PARK       | Tamiami Village                | 16555 N Cleveland Avenue   | North Fort Myers | 33903 | 17.6 | 3                     | C            | X             |      |
| RV PARK       | Covered Wagon Trailer Park     | 21450 S Tamiami Trail      | Estero           | 33928 | 16.7 | 3                     | B            | X             |      |
| RV PARK       | Shady Acres Travel Park        | 19370 S Tamiami Trail      | Fort Myers       | 33908 | 16.2 | 3                     | B            | X             |      |
| RV PARK       | LaBonte's Garden RV Park Inc.  | 2830 Garden Street         | North Fort Myers | 33917 | 16.0 | 3                     | C            | X             |      |
| RV PARK       | Woodsmoke Camping Resort       | 19551 S Tamiami Trail      | Fort Myers       | 33908 | 14.9 | 2                     | B            | X             |      |
| RV PARK       | Manna Christian RV Park        | 13660 Bonita Beach Road SE | Bonita Springs   | 34135 | 14.6 | 3                     | C            | X             |      |
| RV PARK       | Citrus Park RV Resort & Mobile | 25501 Trost Boulevard      | Bonita Springs   | 34135 | 14.2 | 3                     | C            | X             |      |
| RV PARK       | Koreshan State Historic Site   | 3800 Corkscrew Road        | Estero           | 33928 | 12.8 | 2                     | B            | X             |      |
| RV PARK       | Gulf Coast Camping Resort      | 24020 Production Circle    | Bonita Springs   | 34135 | 12.5 | 2                     | C            | X             |      |
| RV PARK       | Palm Lake Resort, LLC          | 11401 Bonita Beach Road SE | Bonita Springs   | 34135 | 11.5 | 2                     | B            | X             |      |
| RV PARK       | Estero River Trailer/RV Park   | 20950 S Tamiami Trail      | Estero           | 33928 | 11.0 | 2                     | A            | AE            |      |
| RV PARK       | Fort Myers Campground          | 16800 S Tamiami Trail      | Fort Myers       | 33908 | 10.8 | 2                     | A            | AE            |      |
| RV PARK       | Bonita Lakes RV Resort         | 26325 Old 41 Road          | Bonita Springs   | 34135 | 10.6 | 2                     | B            | X             |      |
| RV PARK       | Upriver Campground Resort      | 17021 Upriver Drive        | North Fort Myers | 33917 | 10.3 | 2                     | A            | X             |      |
| RV PARK       | Pioneer Village RV Resort      | 17200 Pioneer Street       | North Fort Myers | 33917 | 9.6  | 2                     | A            | X             |      |
| RV PARK       | Ranch House Trailer Park       | 26620 Old 41 Road          | Bonita Springs   | 34135 | 9.3  | 2                     | B            | AE            |      |
| RV PARK       | Lakes Park RV & MH Community   | 14600 S Tamiami Trail      | Fort Myers       | 33912 | 9.3  | 2                     | A            | AE            |      |
| RV PARK       | Imperial Bonita Estates        | 27700 Bourbonniere Drive   | Bonita Springs   | 34135 | 8.7  | 2                     | B            | AE            |      |
| RV PARK       | Fort Myers Beach RV Resort     | 16299 San Carlos Boulevard | Fort Myers       | 33908 | 8.6  | 2                     | A            | AE            |      |
| RV PARK       | Seminole Campground            | 8991 Triplett Road         | North Fort Myers | 33917 | 7.5  | 2                     | B            | X             |      |



STATEWIDE REGIONAL EVACUATION STUDY – SOUTHWEST FLORIDA  
LEE COUNTY APPENDIX

| FACILITY TYPE | NAME                                   | ADDRESS                         | CITY                | ZIP   | DEM* | STORM<br>SURGE<br>CAT | EVAC<br>ZONE | FLOOD<br>ZONE | FIRE |
|---------------|--|---------------------------------|---------------------|-------|------|-----------------------|--------------|---------------|------|
| RV PARK       | Engel-Meyer RV Park                    | 27881 New York Street           | Bonita Springs      | 34135 | 7.4  | 2                     | B            | X             |      |
| RV PARK       | Tropical Trailer Park                  | 27500 Oregon Street             | Bonita Springs      | 34135 | 7.2  | 2                     | B            | X             |      |
| RV PARK       | McGregor Mobile Home Park              | 16600 McGregor<br>Boulevard     | Fort Myers          | 33908 | 6.5  | 1                     | A            | AE            |      |
| RV PARK       | Aspen Siesta Bay L. P.                 | 19333 Summerlin<br>Road         | Fort Myers          | 33908 | 6.4  | 1                     | A            | AE            |      |
| RV PARK       | Gulf Air-Sunburst RV FM Beach          | 17279 San Carlos<br>Boulevard   | Fort Myers<br>Beach | 33931 | 6.3  | 1                     | A            | AE            |      |
| RV PARK       | MHC Pine Island LLC                    | 5120 Stringfellow<br>Road       | Saint James<br>City | 33956 | 6.3  | 1                     | A            | AE            |      |
| RV PARK       | Gulf Waters RV Resort                  | 11301 Summerlin<br>Square Drive | Fort Myers<br>Beach | 33931 | 5.8  | 1                     | A            | X             |      |
| RV PARK       | Tropic Isles R.V. Park                 | 15175 Stringfellow<br>Road      | Bokeelia            | 33922 | 5.7  | 2                     | A            | X             |      |
| RV PARK       | Aspen Indian Creek Park                | 17340 San Carlos<br>Boulevard   | Fort Myers<br>Beach | 33931 | 5.7  | 1                     | A            | AE            |      |
| RV PARK       | Calusa Cove RV & Mobile Home<br>Resort | 19421 Santa Elena<br>Drive      | Fort Myers          | 33908 | 5.6  | 1                     | A            | AE            |      |
| RV PARK       | Periwinkle Park                        | 1119 Periwinkle Way             | Sanibel             | 33957 | 5.0  | 1                     | A            | AE            |      |
| RV PARK       | San Carlos RV Park & Island<br>Resort  | 18701 San Carlos<br>Boulevard   | Fort Myers<br>Beach | 33931 | 5.0  | T                     | A            | AE            |      |
| RV PARK       | Coconut Palms LLC                      | 1259 N Tamiami Trail            | North Fort<br>Myers | 33903 | 5.0  | 1                     | A            | AE            |      |
| RV PARK       | Red Coconut RV Park, LLP               | 3001 Estero Boulevard           | Fort Myers<br>Beach | 33931 | 4.4  | T                     | A            | VE            |      |
| RV PARK       | Sea Isle Resort                        | 4450 Pine Island Road<br>NW     | Matlacha            | 33993 | 4.3  | 1                     | A            | AE            |      |
| RV PARK       | LEE CIVIC CENTER CAMPGROUND            | 11831 BAYSHORE RD               | NORTH FORT<br>MYERS | 33917 | 4.3  | 1                     | B            | AE            |      |
| RV PARK       | Sugar Sand Beach Resort                | 11200 Porpoise Point            | Matlacha            | 33993 | 4.3  | T                     | A            | AE            |      |

STATEWIDE REGIONAL EVACUATION STUDY – SOUTHWEST FLORIDA

LEE COUNTY APPENDIX

|               |   | Road                       |                  |       |      |                       |              |               |                    |
|---------------|---|----------------------------|------------------|-------|------|-----------------------|--------------|---------------|--------------------|
| FACILITY TYPE | NAME  | ADDRESS                    | CITY             | ZIP   | DEM* | STORM<br>SURGE<br>CAT | EVAC<br>ZONE | FLOOD<br>ZONE | FIRE               |
| RV PARK       | KRS Resort Development Inc.                             | 2701 York Road             | Saint James City | 33956 | 3.9  | T                     | A            | AE            |                    |
| RV PARK       | The Groves RV Resort                                    | 16175 John Morris Road     | Fort Myers       | 33908 | 3.3  | 1                     | A            | AE            |                    |
| RV PARK       | Ebb Tide RV Park, LLC                                   | 1725 Main Street           | Fort Myers Beach | 33931 | 3.2  | T                     | A            | AE            |                    |
| RV PARK       | Oyster Bay Park   | 1711 Main Street           | Fort Myers Beach | 33931 | 3.0  | T                     | A            | AE            |                    |
| SHELTER       | EAST LEE COUNTY HIGH SCHOOL (EAST LEE HIGH SCHOOL (SN)) | 715 THOMAS SHERWIN AVE     | LEHIGH ACRES     | 33936 | 32.8 | 5                     | E            | X             |                    |
| SHELTER       | MIRROR LAKES ELEMENTARY SCHOOL                          | 525 CHARWOOD AVE S         | LEHIGH ACRES     | 33936 | 32.6 | 5                     | E            | X             |                    |
| SHELTER       | MCGREGOR BAPTIST CHURCH                                 | 3750 COLONIAL BLVD         | FORT MYERS       |       | 31.5 |                       | C            | X             |                    |
| SHELTER       | LEHIGH ACRES MIDDLE SCHOOL (LEHIGH MIDDLE SCHOOL)       | 104 ARTHUR AVE             | LEHIGH ACRES     | 33936 | 27.7 | 5                     | E            | X             |                    |
| SHELTER       | VETERANS PARK ACADEMY FOR THE ARTS                      | 49 HOMESTEAD RD            | LEHIGH ACRES     | 33936 | 27.2 | 5                     | E            | X             |                    |
| SHELTER       | SUNSHINE ELEMENTARY SCHOOL                              | 601 SARA AVE N             | LEHIGH ACRES     | 33971 | 26.4 | 5                     | C            | X             |                    |
| SHELTER       | VARSITY LAKES MIDDLE SCHOOL                             | 801 GUNNERY RD             | LEHIGH ACRES     | 33971 | 26.3 | 5                     | D            | X             | 10.7627<br>- 100.0 |
| SHELTER       | LEHIGH SENIOR HIGH SCHOOL                               | 901 GUNNERY RD N           | LEHIGH ACRES     | 33971 | 25.4 | 5                     | D            | X             |                    |
| SHELTER       | FAITH EVANGELICAL LUTHERAN CHURCH                       | 705 LEELAND HEIGHTS BLVD E | LEHIGH ACRES     |       | 25.0 | 4                     | E            | X             |                    |
| SHELTER       | LEHIGH ACRES CHRISTIAN CHURCH                           | 50 BELL BLVD N             | LEHIGH ACRES     |       | 23.5 | 5                     | E            | X             |                    |
| SHELTER       | RAY V POTTORF ELEMENTARY SCHOOL (RAY V POTTORF          | 4600 CHALLENGER BLVD       | FORT MYERS       | 33912 | 22.9 | 4                     | C            | X             | 3.6068<br>- 5.128  |

STATEWIDE REGIONAL EVACUATION STUDY – SOUTHWEST FLORIDA  
LEE COUNTY APPENDIX

|               | ELEMENTARY SCHOOL (SN))                     |                       |              |       |      |                       |              |               |                        |
|---------------|---|-----------------------|--------------|-------|------|-----------------------|--------------|---------------|------------------------|
| FACILITY TYPE | NAME  | ADDRESS               | CITY         | ZIP   | DEM* | STORM<br>SURGE<br>CAT | EVAC<br>ZONE | FLOOD<br>ZONE | FIRE                   |
| SHELTER       | ALICO ARENA (FLORIDA GULF COAST UNIVERSITY) | 12181 FGCU BLVD S     | FORT MYERS   | 33913 | 22.7 | 4                     | C            | X             |                        |
| SHELTER       | HARNS MARSH ELEMENTARY SCHOOL               | 1800 UNICE AVE N      | LEHIGH ACRES | 33971 | 22.0 | 4                     | C            | X             | 8.0743<br>-<br>10.7626 |
| SHELTER       | PAUL LAWRENCE DUNBAR MIDDLE SCHOOL          | 4750 WINKLER AVE EXT  | FORT MYERS   | 33912 | 21.8 | 4                     | C            | X             | 3.6068<br>- 5.128      |
| SHELTER       | DUNBAR HIGH SCHOOL                          | 3800 E EDISON AVE     | FORT MYERS   | 33916 | 19.6 | 3                     | C            | X             |                        |
| SHELTER       | THREE OAKS MIDDLE SCHOOL                    | 18500 THREE OAKS PKWY | FORT MYERS   | 33912 | 19.5 | 3                     | C            | X             |                        |
| SHELTER       | GERMAIN ARENA                               | 11000 EVERBLADES PKWY | ESTERO       | 33928 | 19.4 | 3                     | C            | AE            | 3.6068<br>- 5.128      |
| SHELTER       | THREE OAKS ELEMENTARY SCHOOL                | 19600 CYPRESS VIEW DR | FORT MYERS   | 33912 | 19.2 | 3                     | B            | X             |                        |
| SHELTER       | OAK HAMMOCK MIDDLE SCHOOL                   | 5321 TICE ST          | FORT MYERS   | 33905 | 19.0 | 3                     | D            | X             |                        |
| SHELTER       | COLONIAL ELEMENTARY SCHOOL                  | 3800 SCHOOLHOUSE RD E | FORT MYERS   | 33916 | 18.8 | 3                     | C            | AE            |                        |
| SHELTER       | VA CLINIC                                   | 3033 WINKLER AVE EXT  | FORT MYERS   |       | 18.7 | 3                     | C            | AE            | 5.129 -<br>8.0742      |
| SHELTER       | ROYAL PALM EXCEPTIONAL CENTER               | 3050 INDIAN ST        | FORT MYERS   | 33916 | 18.7 | 3                     | C            | X             |                        |
| SHELTER       | ESTERO HIGH SCHOOL                          | 21900 RIVER RANCH RD  | ESTERO       | 33928 | 18.4 | 3                     | C            | AE            |                        |
| SHELTER       | HARNS MARSH MIDDLE SCHOOL                   | 1820 UNICE AVE N      | LEHIGH ACRES | 33971 | 18.3 | 4                     | C            | X             | 10.7627<br>- 100.0     |
| SHELTER       | ISLAND COAST HIGH SCHOOL                    | 2125 DE NAVARRA PKWY  | CAPE CORAL   | 33909 | 17.9 | 3                     | C            | X             |                        |

STATEWIDE REGIONAL EVACUATION STUDY – SOUTHWEST FLORIDA  
LEE COUNTY APPENDIX

| FACILITY TYPE | NAME   | ADDRESS                      | CITY                | ZIP   | DEM* | STORM<br>SURGE<br>CAT | EVAC<br>ZONE | FLOOD<br>ZONE | FIRE                   |
|---------------|--|------------------------------|---------------------|-------|------|-----------------------|--------------|---------------|------------------------|
| SHELTER       | NORTH FORT MYERS ACADEMY<br>FOR THE ARTS                               | 1856 ARTS WAY                | NORTH FORT<br>MYERS | 33917 | 17.6 | 3                     | C            | X             |                        |
| SHELTER       | JAMES STEPHENS<br>INTERNATIONAL ACADEMY                                | 1333 MARSH AVE               | FORT MYERS          | 33905 | 17.2 | 3                     | C            | X             |                        |
| SHELTER       | FLORIDA GULF COAST<br>UNIVERSITY                                       | 10501 FGCU BLVD S            | FORT MYERS          | 33913 | 17.1 | 3                     | C            | X             |                        |
| SHELTER       | ESTERO COMMUNITY CENTER  | 9200 CORKSCREW<br>PALMS BLVD | ESTERO              |       | 16.7 | 3                     | C            | X             | 2.7152<br>-<br>3.6067  |
| SHELTER       | FIRST PRESBYTERIAN CHURCH OF<br>BONITA SPRINGS                         | 9751 BONITA BEACH<br>RD      | BONITA<br>SPRINGS   |       | 16.7 | 3                     | B            | X             | 10.7627<br>- 100.0     |
| SHELTER       | THE ALVA SCHOOL  | 17500 CHURCH AVE             | ALVA                | 33920 | 16.6 |                       | C            | X             |                        |
| SHELTER       | DIPLOMAT MIDDLE SCHOOL   | 1039 NE 16TH TER             | CAPE CORAL          | 33909 | 16.4 | 3                     | B            | X             |                        |
| SHELTER       | SOUTH FORT MYERS HIGH<br>SCHOOL (SOUTH FORT MYERS<br>HIGH SCHOOL (PF)) | 14020 PLANTATION<br>RD       | FORT MYERS          | 33912 | 16.4 | 3                     | C            | AE            | 5.129 -<br>8.0742      |
| SHELTER       | BONITA SPRINGS YMCA  | 27200 KENT RD                | BONITA<br>SPRINGS   |       | 16.0 | 3                     | C            | AE            | 8.0743<br>-<br>10.7626 |
| SHELTER       | LITTLETON ELEMENTARY SCHOOL  | 700 HUTTO RD                 | NORTH FORT<br>MYERS | 33903 | 15.9 | 3                     | B            | X             |                        |
| SHELTER       | TICE ELEMENTARY SCHOOL   | 4524 TICE ST                 | FORT MYERS          | 33905 | 15.7 | 3                     | C            | X             |                        |
| SHELTER       | DIPLOMAT ELEMENTARY<br>SCHOOL  | 1115 NE 16TH TER             | CAPE CORAL          | 33909 | 15.7 | 3                     | B            | X             |                        |
| SHELTER       | ESTERO UNITED METHODIST<br>CHURCH                                      | 8188 LORDS WAY ST            | ESTERO              | 33928 | 15.3 | 3                     | B            | X             |                        |
| SHELTER       | PAGE REHABILITATION AND<br>HEALTHCARE CENTER                           | 2310 N AIRPORT RD            | FORT MYERS          |       | 15.0 | 3                     | C            | X             |                        |
| SHELTER       | JOHN COLIN ENGLISH<br>ELEMENTARY SCHOOL                                | 120 PINE ISLAND RD           | NORTH FORT<br>MYERS | 33903 | 14.3 | 3                     | C            | X             |                        |

STATEWIDE REGIONAL EVACUATION STUDY – SOUTHWEST FLORIDA

LEE COUNTY APPENDIX

| FACILITY TYPE | NAME                                       | ADDRESS                       | CITY                | ZIP   | DEM* | STORM<br>SURGE<br>CAT | EVAC<br>ZONE | FLOOD<br>ZONE | FIRE               |
|---------------|--|-------------------------------|---------------------|-------|------|-----------------------|--------------|---------------|--------------------|
| SHELTER       | NORTH FORT MYERS<br>RECREATION CENTER      | 2000 N RECREATION<br>PARK WAY | NORTH FORT<br>MYERS | 33903 | 13.2 | 2                     | C            | A             | 10.7627<br>- 100.0 |
| SHELTER       | FIRST BAPTIST CHURCH OF ALVA               | 2790 JOEL BLVD                | ALVA                |       | 13.2 | 4                     | D            | X             |                    |
| SHELTER       | MARINER HIGH SCHOOL                        | 701 CHIQUITA BLVD N           | CAPE CORAL          | 33993 | 13.1 | 2                     | B            | X             |                    |
| SHELTER       | MARINER MIDDLE SCHOOL                      | 425 CHIQUITA BLVD N           | CAPE CORAL          | 33993 | 13.0 | 2                     | B            | X             |                    |
| SHELTER       | ST HILARY'S EPISCOPAL CHURCH               | 5011 MCGREGOR<br>BLVD         | FORT MYERS          |       | 12.8 | 2                     | B            | X             |                    |
| SHELTER       | CALOOSA MIDDLE SCHOOL                      | 610 S DEL PRADO<br>BLVD       | CAPE CORAL          | 33990 | 12.8 | 2                     | B            | X             |                    |
| SHELTER       | RIVERDALE HIGH SCHOOL                      | 2600 BUCKINGHAM<br>RD         | FORT MYERS          | 33905 | 12.4 | 2                     | B            | X             | 5.129 -<br>8.0742  |
| SHELTER       | SKYLINE ELEMENTARY SCHOOL                  | 620 SW 19TH ST                | CAPE CORAL          | 33991 | 12.0 | 2                     | B            | X             |                    |
| SHELTER       | BAYSHORE ELEMENTARY<br>SCHOOL              | 17050 WILLIAMS RD             | NORTH FORT<br>MYERS | 33917 | 11.6 | 2                     | B            | X             |                    |
| SHELTER       | ST. LEO'S CATHOLIC CHURCH                  | 28290 BEAUMONT RD             | BONITA<br>SPRINGS   |       | 11.3 | 2                     | B            | AE            |                    |
| SHELTER       | HOPE LUTHERAN CHURCH                       | 25999 OLD 41 RD               | BONITA<br>SPRINGS   |       | 11.3 | 2                     | B            | AE            | 5.129 -<br>8.0742  |
| SHELTER       | FIRST PRESBYTERIAN CHURCH OF<br>FORT MYERS | 2438 2ND ST                   | FORT MYERS          |       | 11.3 | 2                     | C            | X             |                    |
| SHELTER       | TANGLEWOOD ELEMENTARY<br>SCHOOL            | 1620 MANCHESTER<br>BLVD       | FORT MYERS          | 33919 | 10.8 | 2                     | B            | X             |                    |
| SHELTER       | BONITA SPRINGS RECREATIONAL<br>CENTER      | 26740 PINE AVE                | BONITA<br>SPRINGS   |       | 9.4  | 2                     | B            | AE            |                    |
| SHELTER       | FIRST CHURCH OF GOD OF CAPE<br>CORAL       | 2313 COUNTRY CLUB<br>BLVD     | CAPE CORAL          |       | 9.2  | 2                     | B            | X             |                    |
| SHELTER       | WESTMINSTER PRESBYTERIAN<br>CHURCH         | 9065 LIGON CT                 | FORT MYERS          |       | 8.3  | 2                     | A            | AE            |                    |

STATEWIDE REGIONAL EVACUATION STUDY – SOUTHWEST FLORIDA  
LEE COUNTY APPENDIX

| FACILITY TYPE           | NAME   | ADDRESS                       | CITY                | ZIP   | DEM* | STORM<br>SURGE<br>CAT | EVAC<br>ZONE | FLOOD<br>ZONE | FIRE               |
|-------------------------|--|-------------------------------|---------------------|-------|------|-----------------------|--------------|---------------|--------------------|
| SHELTER                 | IONA HOPE EPISCOPAL CHURCH                     | 9650 GLADIOLUS DR             | FORT MYERS          |       | 7.8  | 2                     | A            | AE            | 10.7627<br>- 100.0 |
| SHELTER                 | FIRST UNITED METHODIST<br>CHURCH OF FORT MYERS | 2466 FIRST ST                 | FORT MYERS          | 33901 | 7.4  | 2                     | C            | AE            |                    |
| SHELTER                 | ZION LUTHERAN CHURCH                           | 7401 WINKLER RD               | FORT MYERS          | 33919 | 7.2  | 1                     | A            | AE            |                    |
| SHELTER                 | ST PETER EVANGELICAL<br>LUTHERAN CHURCH        | 3751 ESTERO BLVD              | FORT MYERS<br>BEACH | 33931 | 7.2  | 1                     | A            | AE            |                    |
| SHELTER                 | LEE COUNTY CIVIC CENTER                        | 11831 BAYSHORE RD             | NORTH FORT<br>MYERS | 33917 | 6.3  | 2                     | B            | AE            |                    |
| SHELTER                 | HARBORSIDE EVENTS CENTER                       | 1375 MONROE ST                | FORT MYERS          |       | 5.4  | 1                     | B            | AE            |                    |
| SHELTER                 | CHAPEL BY THE SEA<br>PRESBYTERIAN CHURCH       | 100 CHAPEL ST                 | FORT MYERS<br>BEACH |       | 3.8  | T                     | A            | AE            |                    |
| SHELTER                 | FIRST BAPTIST CHURCH OF FORT<br>MYERS BEACH    | 130 CONNECTICUT ST            | FORT MYERS<br>BEACH |       | 3.6  | T                     | A            | AE            |                    |
| SHELTER                 | HEIGHTS ELEMENTARY SCHOOL                      | 15200 ALEXANDRIA CT           | FORT MYERS          | 33908 | 3.0  | T                     | A            | AE            |                    |
| SOLID WASTE<br>FACILITY | GULF COAST LF                                  | 11990 SR-82, E OF FT<br>MYERS | FT MYERS            | 33913 | 85.2 |                       | D            | X             |                    |
| SOLID WASTE<br>FACILITY | LEE COUNTY RESOURCE<br>RECOVERY FACILITY       | 10500 BUCKINGHAM<br>ROAD      | FORT MYERS          | 33913 | 83.8 |                       | D            | X             |                    |
| SOLID WASTE<br>FACILITY | FORESTRY RESOURCES, INC.                       | 4353 MICHIGAN LINK            | FORT MYERS          | 33916 | 38.1 | 4                     | C            | X             |                    |
| SOLID WASTE<br>FACILITY | HENDERSON PROPERTY                             | 14351 ALICO ROAD              | FORT MYERS          | 33913 | 26.2 | 5                     | E            | X             |                    |
| SOLID WASTE<br>FACILITY | BRENT RAY'S                                    | 14600 ALICO RD                | FORT MYERS          | 33913 | 25.8 | 5                     | E            | X             |                    |
| SOLID WASTE<br>FACILITY | BUCKINGHAM LF                                  | 9711 BUCKINGHAM<br>RD.        | FT MYERS            | 33971 | 24.8 | 5                     | D            | X             | 10.7627<br>- 100.0 |



STATEWIDE REGIONAL EVACUATION STUDY – SOUTHWEST FLORIDA  
LEE COUNTY APPENDIX

| FACILITY TYPE        | NAME   | ADDRESS                  | CITY             | ZIP   | DEM* | STORM<br>SURGE<br>CAT | EVAC<br>ZONE | FLOOD<br>ZONE | FIRE            |
|----------------------|--|--------------------------|------------------|-------|------|-----------------------|--------------|---------------|-----------------|
| SOLID WASTE FACILITY | NATIVE RECYCLING                                   | 9711 BUCKINGHAM ROAD     | LEHIGH ACRES     | 33971 | 22.3 | 4                     | D            | X             | 10.7627 - 100.0 |
| SOLID WASTE FACILITY | ALLIGATOR TOWING & RECOVERY, INC.                  | 4791 DR. M.L.K. BLVD     | FORT MYERS       | 33905 | 22.0 | 4                     | C            | X             |                 |
| SOLID WASTE FACILITY | D.W. WALTERS ENTERPRISES, INC.                     | 1699 JOEL BLVD           | LEHIGH ACRES     | 33972 | 21.4 |                       | NC           | X             |                 |
| SOLID WASTE FACILITY | WSI - FORT MYERS C&D TRANSFER STATION              | 4353 MICHIGAN LINK       | FORT MYERS       | 33905 | 21.2 | 4                     | C            | X             |                 |
| SOLID WASTE FACILITY | RAMCO RECYCLING SYSTEMS                            | 2575 ROCKFILL ROAD       | FORT MYERS       | 33916 | 21.2 | 4                     | C            | X             |                 |
| SOLID WASTE FACILITY | WHITEHEAD AND JOHNS, INC. - SLATER RD              | 19841 Slater Rd          | NORTH FORT MYERS | 33917 | 21.0 | 4                     | C            | AE            |                 |
| SOLID WASTE FACILITY | SOUTHWEST DISPOSAL                                 | 2442 ROCKFILL RD         | FORT MYERS       | 33916 | 19.5 | 3                     | C            | X             |                 |
| SOLID WASTE FACILITY | JOHNSON MACHINERY & TRUCK SERVICE INC              | 5790 COUNTRY LAKES DRIVE | FORT MYERS       | 33905 | 19.3 | 3                     | D            | X             |                 |
| SOLID WASTE FACILITY | CITY OF FORT MYERS HORTICULTURE RECYCLING & REDUCT | 2451 ARCADIA STREET      | FORT MYERS       | 33916 | 18.3 | 3                     | C            | X             |                 |
| SOLID WASTE FACILITY | MAINLINE   | 7940 Mainline Pkwy       | FORT MYERS       | 33912 | 18.0 | 3                     | C            | X             | 5.129 - 8.0742  |
| SOLID WASTE FACILITY | LAKE KENNEDY LANDFILL                              | 400 SANTA BARBARA BLVD   | CAPE CORAL       | 33991 | 18.0 | 3                     | B            | X             | 2.7152 - 3.6067 |
| SOLID WASTE FACILITY | WHITEHEAD AND JOHNS, INC. - CANAL ST               | 3691 Canal St            | FORT MYERS       | 33916 | 17.8 | 3                     | C            | X             | 3.6068 - 5.128  |
| SOLID WASTE FACILITY | COM AG, INC.                                       | 5451 TICE ST             | FT. MYERS        | 33905 | 17.5 | 3                     | D            | X             |                 |

STATEWIDE REGIONAL EVACUATION STUDY – SOUTHWEST FLORIDA

LEE COUNTY APPENDIX

| FACILITY TYPE        | NAME  | ADDRESS                  | CITY       | ZIP   | DEM* | STORM<br>SURGE<br>CAT | EVAC<br>ZONE | FLOOD<br>ZONE | FIRE                |
|----------------------|---|--------------------------|------------|-------|------|-----------------------|--------------|---------------|---------------------|
| SOLID WASTE FACILITY | COUNTRY LAKES FARMS, LLC                                  | 5561 TICE STREET         | FORT MYERS | 33905 | 17.4 | 3                     | D            | X             |                     |
| SOLID WASTE FACILITY | CL NOONAN CONTAINER SERVICE                               | 3405 Canal St            | FORT MYERS | 33916 | 17.4 | 3                     | C            | AE            |                     |
| SOLID WASTE FACILITY | HOUGHTALING/BRANSFIELD PROPERTY                           | 3881 PACKINGHOUSE ROAD   | ALVA       | 33920 | 17.4 |                       | NC           | X             |                     |
| SOLID WASTE FACILITY | FL DEPT OF TRANSPORTATION (FORMER OWNER)                  | 7400 OMNI LANE           | FORT MYERS | 33905 | 17.0 | 3                     | D            | X             | 10.7627<br>- 100.0  |
| SOLID WASTE FACILITY | SUNLAND CENTER INCINERATOR                                | BUCKINGHAM RD OFF SR80 N | BUCKINGHAM | 33905 | 16.9 | 3                     | C            | X             |                     |
| SOLID WASTE FACILITY | COUNTY DISPOSAL, LLC                                      | 8060 MAINLINE PKWY       | FORT MYERS | 33912 | 16.7 | 3                     | C            | X             |                     |
| SOLID WASTE FACILITY | FULLER PROPERTY   | 5050 James Rd            | FORT MYERS | 33905 | 16.5 | 3                     | C            | AE            | 10.7627<br>- 100.0  |
| SOLID WASTE FACILITY | GARDEN STREET IRON & METAL (WASTE TIRE PROCESSING CENTER) | 3350 METRO PARKWAY       | FORT MYERS | 33916 | 16.4 | 3                     | C            | AE            |                     |
| SOLID WASTE FACILITY | HARD KNOCKS FARMS - TIRE RECYCLING & SALES (ANDY BURKE)   | 2729 EDISON AVE          | FORT MYERS | 33916 | 16.4 | 3                     | C            | X             |                     |
| SOLID WASTE FACILITY | WSI-GATOR RD. C&D TRANSFER STATION                        | 16711 GATOR ROAD         | FORT MYERS | 33912 | 16.4 | 3                     | C            | X             |                     |
| SOLID WASTE FACILITY | SHADY ACRES RV TRAVEL PARK                                | 19370 S Tamiami Trl      | FORT MYERS | 33908 | 16.2 | 3                     | B            | X             |                     |
| SOLID WASTE FACILITY | MARK'S DUMPSTER SERVICE                                   | 7880 Interstate Ct       | FORT MYERS | 33917 | 16.1 | 3                     | B            | X             |                     |
| SOLID WASTE FACILITY | METRO MULCHING  | 3401 METRO PARKWAY       | FORT MYERS | 33916 | 15.9 | 3                     | C            | AE            | 8.0743<br>- 10.7626 |

STATEWIDE REGIONAL EVACUATION STUDY – SOUTHWEST FLORIDA  
LEE COUNTY APPENDIX

| FACILITY TYPE        | NAME                               | ADDRESS                   | CITY             | ZIP   | DEM* | STORM<br>SURGE<br>CAT | EVAC<br>ZONE | FLOOD<br>ZONE | FIRE               |
|----------------------|------------------------------------|---------------------------|------------------|-------|------|-----------------------|--------------|---------------|--------------------|
| SOLID WASTE FACILITY | DAVID JOHNSON'S ORGANIC DUMP       | 8105 MAINLINE PARKWAY     | FORT MYERS       | 33192 | 15.9 | 3                     | C            | X             |                    |
| SOLID WASTE FACILITY | TIRE HARVESTERS (CARL LESTER)      | 8911-3 N FORK DR          | NORTH FORT MYERS | 33903 | 15.8 | 3                     | C            | AE            |                    |
| SOLID WASTE FACILITY | BULK COOKING OIL SOLUTIONS LLC     | 6220 Metro Plantation Rd  | FORT MYERS       | 33966 | 15.6 | 3                     | C            | X             |                    |
| SOLID WASTE FACILITY | GULF LAWN SERVICES, INC.           | 502-E SOUTH RD            | FORT MYERS       | 33907 | 15.6 | 3                     | C            | X             |                    |
| SOLID WASTE FACILITY | BONITA GRANDE SAND COMPANY         | 25501 BONITA GRANDE DRIVE | BONITA SPRINGS   | 34135 | 15.5 | 3                     | C            | X             |                    |
| SOLID WASTE FACILITY | WSI - ALICO C&D TRANSFER STATION   | 16801 STOCK COURT         | FORT MYERS       | 33912 | 15.5 | 3                     | C            | X             | 10.7627<br>- 100.0 |
| SOLID WASTE FACILITY | GREENWAY LANDSCAPING INC           | 26771 BONITA GRANDE DR    | BONITA SPRINGS   | 34133 | 15.1 | 3                     | C            | X             |                    |
| SOLID WASTE FACILITY | FLINT PROPERTY                     | 5171 Jackson Rd           | FORT MYERS       | 33905 | 15.0 | 3                     | C            | AE            |                    |
| SOLID WASTE FACILITY | DETAR LANE (AKA TICE) LANDFILL     | 5170 TICE ST              | FORT MYERS       | 33905 | 14.8 | 3                     | C            | X             |                    |
| SOLID WASTE FACILITY | 2020 HOOPLE STREET                 | 2020 HOOPLE ST            | FORT MYERS       | 33901 | 14.6 | 3                     | C            | X             |                    |
| SOLID WASTE FACILITY | HALE TREE FARMS                    | 10611 & 10761 BAYSHORE RD | NORTH FORT MYERS | 33917 | 14.5 | 3                     | C            | X             |                    |
| SOLID WASTE FACILITY | MODERN RECYCLING INC. OF FLORIDA   | 24296 PRODUCTION CIRCLE   | BONITA SPRINGS   | 33923 | 14.3 | 2                     | C            | X             |                    |
| SOLID WASTE FACILITY | LEEMAN PROPERTY                    | 2040 LAUREL LANE          | NORTH FORT MYERS | 33917 | 14.3 | 3                     | C            | AE            |                    |
| SOLID WASTE FACILITY | COASTAL LANDSCAPE SUPPLY OF BONITA | 24300 S Tamiami Trl       | BONITA SPRINGS   | 34134 | 14.2 | 3                     | B            | X             |                    |

STATEWIDE REGIONAL EVACUATION STUDY – SOUTHWEST FLORIDA  
LEE COUNTY APPENDIX

| FACILITY TYPE        | NAME   | ADDRESS                           | CITY             | ZIP   | DEM* | STORM<br>SURGE<br>CAT | EVAC<br>ZONE | FLOOD<br>ZONE | FIRE            |
|----------------------|--|-----------------------------------|------------------|-------|------|-----------------------|--------------|---------------|-----------------|
| SOLID WASTE FACILITY | BARRY RECYCLING INC.                                   | 12801 TOWER ROAD                  | BONITA SPRINGS   | 34135 | 14.1 | 3                     | C            | AE            |                 |
| SOLID WASTE FACILITY | SAYLOR PROPERTY  | 4993 - 5011 TICE ST.              | FORT MYERS       | 33905 | 13.8 | 3                     | C            | X             |                 |
| SOLID WASTE FACILITY | WEST COAST INCINERATOR                                 | 7248 PENNSYLVANIA STREET          | FORT MYERS       | 33912 | 13.7 | 2                     | C            | X             |                 |
| SOLID WASTE FACILITY | CAPE CORAL ESA - SANTA BARBARA BLVD SITE               | 2795 SANTA BARBARA BOULEVARD      | CAPE CORAL       | 33993 | 13.6 | 3                     | C            | X             |                 |
| SOLID WASTE FACILITY | SKAGG SITE   | 16071 Oneal Dr                    | NORTH FORT MYERS | 33903 | 13.6 | 3                     | C            | X             |                 |
| SOLID WASTE FACILITY | COASTAL LANDSCAPE SUPPLY OF BONITA - PRODUCTION CIRCLE | 24226 PRODUCTION CIRCLE           | BONITA SPRINGS   | 34135 | 13.5 | 2                     | C            | X             |                 |
| SOLID WASTE FACILITY | GREENWAY LANDSCAPE SUPPLY                              | 20190 TAMIANI TRAIL               | ESTERO           | 33928 | 13.5 | 2                     | A            | X             |                 |
| SOLID WASTE FACILITY | MARK'S DUMPSTER SERVICE                                | BETWEEN 4998 AND 5100 TICE STREET | FORT MYERS       | 33905 | 13.4 | 3                     | C            | X             |                 |
| SOLID WASTE FACILITY | BAYSHORE PRECAST CONCRETE INC                          | 8200 BAYSHORE RD                  | NORTH FORT MYERS | 33917 | 12.8 | 2                     | A            | X             |                 |
| SOLID WASTE FACILITY | COASTLINE TREE SERVICE                                 | 7050 PENNSYLVANIA STREET          | FORT MYERS       | 33192 | 12.7 | 2                     | C            | X             | 10.7627 - 100.0 |
| SOLID WASTE FACILITY | FORESTRY RESOURCES, INC. - BONITA                      | 25211 OLD 41 RD                   | BONITA SPRINGS   | 34156 | 12.4 | 2                     | B            | X             |                 |
| SOLID WASTE FACILITY | NORTHWAY REALTY INC                                    | 330 NELSON ROAD                   | CAPE CORAL       | 33993 | 12.1 | 2                     | B            | X             |                 |
| SOLID WASTE FACILITY | VISION TRANSFER STATION                                | 28731 S DIESEL DR                 | BONITA SPRINGS   | 34135 | 12.1 | 2                     | B            | X             | 5.129 - 8.0742  |
| SOLID WASTE FACILITY | HARLEM HEIGHTS LANDFILL                                | GLADIOLUS DR                      | FT MYERS         | 33908 | 12.1 | 2                     | A            | X             |                 |

STATEWIDE REGIONAL EVACUATION STUDY – SOUTHWEST FLORIDA  
LEE COUNTY APPENDIX

| FACILITY TYPE        | NAME                                    | ADDRESS                 | CITY             | ZIP   | DEM* | STORM<br>SURGE<br>CAT | EVAC<br>ZONE | FLOOD<br>ZONE | FIRE             |
|----------------------|---|-------------------------|------------------|-------|------|-----------------------|--------------|---------------|------------------|
| SOLID WASTE FACILITY | GREEN HERON LANDSCAPES INC              | 10955 Enterprise Ave    | BONITA SPRINGS   | 34135 | 11.9 | 2                     | B            | X             |                  |
| SOLID WASTE FACILITY | HANNULA LANDSCAPING & IRRIGATION, INC.  | 28131 QUAILS NEST LANE  | BONITA SPRINGS   | 34135 | 11.7 | 2                     | B            | X             |                  |
| SOLID WASTE FACILITY | SOUTHWEST FLORIDA RECYCLING CENTER      | 10940 ENTERPRISE AVE    | BONITA SPRINGS   | 34135 | 11.6 | 2                     | B            | X             |                  |
| SOLID WASTE FACILITY | DELGADO PROPERTY                        | 17341 SHELBY LANE       | NORTH FORT MYERS | 33917 | 11.6 | 3                     | C            | X             | 10.7627 - 100.0  |
| SOLID WASTE FACILITY | PROPOSED SHOTGUN PARK (FORMER LANDFILL) | 12840 ORANGE RIVER BLVD | FORT MYERS       | 33905 | 11.2 | 2                     | C            | X             |                  |
| SOLID WASTE FACILITY | BFI TRANSFER STATION, CAPE CORAL        | 1112 S.E. 9TH LANE      | CAPE CORAL       | 33990 | 11.0 | 2                     | B            | X             |                  |
| SOLID WASTE FACILITY | SEMINOLE CAMPGROUND                     | 8991 Triplett Rd        | NORTH FORT MYERS | 33917 | 10.9 | 2                     | B            | X             | 8.0743 - 10.7626 |
| SOLID WASTE FACILITY | WHITEHEAD AND JOHNS, INC. - INDY RD     | 16950 Indy Dr           | FORT MYERS       | 33912 | 10.5 | 2                     | C            | AE            |                  |
| SOLID WASTE FACILITY | GREEN CARE RECYCLING                    | 7101 ALICO ROAD         | FORT MYERS       | 33912 | 10.3 | 2                     | C            | X             |                  |
| SOLID WASTE FACILITY | HUNTER SLUDGE SITE                      | 3181 BUCKINGHAM RD      | FT MYERS         | 33905 | 10.3 | 3                     | B            | X             |                  |
| SOLID WASTE FACILITY | TRIPLE B FARM                           | 2250 TWIN BROOKS ROAD   | FORT MYERS       | 33917 | 10.2 | 2                     | A            | X             | 5.129 - 8.0742   |
| SOLID WASTE FACILITY | ELDON J. GARDNER ENTERPRISES, INC.      | 11468 E Terry St        | BONITA SPRINGS   | 34135 | 10.2 | 2                     | B            | X             | 5.129 - 8.0742   |
| SOLID WASTE FACILITY | GULF COAST GRINDING                     | 6901B ALICO RD          | FORT MYERS       | 33912 | 10.1 | 2                     | B            | AE            |                  |

STATEWIDE REGIONAL EVACUATION STUDY – SOUTHWEST FLORIDA  
LEE COUNTY APPENDIX

| FACILITY TYPE        | NAME                                  | ADDRESS                    | CITY           | ZIP   | DEM* | STORM<br>SURGE<br>CAT | EVAC<br>ZONE | FLOOD<br>ZONE | FIRE              |
|----------------------|---------------------------------------|----------------------------|----------------|-------|------|-----------------------|--------------|---------------|-------------------|
| SOLID WASTE FACILITY | BFI PONDELLA RD TRANSFER STATION      | 968 PONDELLA RD            | N FT MYERS     | 33903 | 10.1 | 2                     | B            | X             |                   |
| SOLID WASTE FACILITY | MW DUMPSTER SERVICES, INC             | null                       | FORT MYERS     | 33907 | 10.1 | 2                     | B            | X             |                   |
| SOLID WASTE FACILITY | CARTER CONTRACTING, INC. (C & D)      | SOUTH OF SR 80 AT PINE ST. | ALVA           | 33920 | 9.8  | 2                     | B            | AE            | 3.6068<br>- 5.128 |
| SOLID WASTE FACILITY | CAPE RECYCLING, LLC                   | 3620 BURNT STORE ROAD      | CAPE CORAL     | 33904 | 9.5  | 2                     | A            | X             |                   |
| SOLID WASTE FACILITY | ZAEH PROPERTY                         | 1583 CUMBERLAND COURT      | FORT MYERS     | 33919 | 9.2  | 2                     | B            | X             |                   |
| SOLID WASTE FACILITY | MARK'S DUMPSTER SERVICE               | 17518 Rockefeller Cir      | FORT MYERS     | 33967 | 9.2  | 2                     | B            | AE            |                   |
| SOLID WASTE FACILITY | MCLAUGHLINS GARDEN CITY NURSERY, INC. | 16340 OLD US 41            | FORT MYERS     | 33912 | 9.0  | 2                     | C            | AE            |                   |
| SOLID WASTE FACILITY | AACTION MULCH INC                     | 6230 Thomas Rd             | FORT MYERS     | 33912 | 8.9  | 2                     | C            | AE            |                   |
| SOLID WASTE FACILITY | COUNTY WASTE RECYCLING II             | 6900 SHALOM LANE           | FORT MYERS     | 33912 | 8.8  | 2                     | C            | AE            |                   |
| SOLID WASTE FACILITY | BURNT STORE RD RECYCLING              | 3501 BURNT STORE ROAD N    | CAPE CORAL     | 33993 | 8.5  | 2                     | C            | X             |                   |
| SOLID WASTE FACILITY | JWF PROPERTIES - SHORT ST             | 1136 Short St              | FORT MYERS     | 33916 | 8.4  | 2                     | C            | X             |                   |
| SOLID WASTE FACILITY | WILLIAMSON PROPERTY PINE ISLAND       | 4887 GULF SHORES ROAD      | ST. JAMES CITY | 33956 | 8.3  | 2                     | A            | AE            |                   |
| SOLID WASTE FACILITY | COASTAL GRINDING, LLC                 | 6290 THOMAS ROAD           | FORT MYERS     | 33912 | 8.2  | 2                     | C            | AE            |                   |
| SOLID WASTE FACILITY | JONES PROPERTY                        | 1205 CLEBURNE DR           | FORT MYERS     | 33919 | 8.2  | 2                     | B            | X             |                   |

STATEWIDE REGIONAL EVACUATION STUDY – SOUTHWEST FLORIDA  
LEE COUNTY APPENDIX

| FACILITY TYPE        | NAME  | ADDRESS                         | CITY             | ZIP   | DEM* | STORM<br>SURGE<br>CAT | EVAC<br>ZONE | FLOOD<br>ZONE | FIRE |
|----------------------|---|---------------------------------|------------------|-------|------|-----------------------|--------------|---------------|------|
| SOLID WASTE FACILITY | COM AG, INC., DBA: MILLERS LAWN SERVICE           | 16431 OLD OLGA ROAD             | ALVA             | 32920 | 8.0  | 2                     | B            | X             |      |
| SOLID WASTE FACILITY | LESTER SCHOTT PROPERTY                            | 1585 N TAMIAMI TRL              | NORTH FORT MYERS | 33903 | 6.8  | 2                     | A            | X             |      |
| SOLID WASTE FACILITY | TIRE SERVICES OF FLORIDA (CHRISTOPHER C. JOHNSON) | 1457 N TAMIAMI TRL              | NORTH FORT MYERS | 33903 | 6.0  | 2                     | A            | X             |      |
| SOLID WASTE FACILITY | CHRIS SCOTT PROPERTY                              | 16701 Juanita Ave               | FORT MYERS       | 33908 | 6.0  | 1                     | A            | AE            |      |
| SOLID WASTE FACILITY | TIRE DISCOUNT, INC                                | 354 PONDELLA RD                 | NORTH FORT MYERS | 33903 | 5.9  | 1                     | A            | AE            |      |
| SOLID WASTE FACILITY | MILLERS LAWN SERVICE                              | 3245 OLD BURNT STORE ROAD NORTH | CAPE CORAL       | 33993 | 5.9  | 2                     | A            | AE            |      |
| SOLID WASTE FACILITY | CONIDARIS BUILDERS & GENERAL CONTRACTORS, INC.    | 15645 Pine Ridge Rd             | FORT MYERS       | 33908 | 5.8  | 1                     | A            | AE            |      |
| SOLID WASTE FACILITY | FLECK PROPERTY                                    | 14800 LAKEWOOD BLVD             | FORT MYERS       | 33919 | 5.6  | 1                     | A            | AE            |      |
| SOLID WASTE FACILITY | PREVATT YARD TRASH COMPOST SITE                   | PINE RIDGE RD                   | FT MYERS         | 33908 | 5.5  | 1                     | A            | AE            |      |
| SOLID WASTE FACILITY | VEOLIA ES SOLID WASTE SOUTHEAST, INC.             | 17101 PINE RIDGE ROAD           | FT MYERS BEACH   | 33931 | 5.3  | T                     | A            | AE            |      |
| SOLID WASTE FACILITY | JOHNSON PROPERTY                                  | 1176 OLD BRIDGE RD              | NORTH FORT MYERS | 33917 | 5.2  | 1                     | A            | AE            |      |
| SOLID WASTE FACILITY | LEE MAR YARD TRASH COMPOST SITE                   | PINE RIDGE RD                   | FT MYERS         | 33908 | 4.9  | 1                     | A            | AE            |      |
| SOLID WASTE FACILITY | CORNER PROPERTY (PETER CORNER)                    | 4558 MINEOLA CT                 | FORT MYERS       | 33905 | 4.9  | 1                     | B            | AE            |      |
| SOLID WASTE FACILITY | ENGELHARDT GRINDING - BIGGAR FARMS                | 8751 Gladiolus Dr               | FORT MYERS       | 33908 | 4.8  | 1                     | A            | AE            |      |



STATEWIDE REGIONAL EVACUATION STUDY – SOUTHWEST FLORIDA  
LEE COUNTY APPENDIX

| FACILITY TYPE             | NAME  | ADDRESS                    | CITY           | ZIP   | DEM* | STORM<br>SURGE<br>CAT | EVAC<br>ZONE | FLOOD<br>ZONE | FIRE                |
|---------------------------|---|----------------------------|----------------|-------|------|-----------------------|--------------|---------------|---------------------|
| SOLID WASTE FACILITY      | SANIBEL ESA - PUBLIC WORKS SITE             | 750 DUNLOP ROAD            | SANIBEL        | 33957 | 4.6  | T                     | A            | AE            |                     |
| SOLID WASTE FACILITY      | SOUTHERN DISPOSAL INC TRANSFER STA          | NEAR PINE RIDGE RD         | FT MYERS       | 33908 | 4.4  | T                     | A            | AE            |                     |
| SOLID WASTE FACILITY      | GULF COAST PALM AND TREE LANDSCAPE NURSERY  | 8591 Gladiolus Dr          | FORT MYERS     | 33908 | 4.2  | 1                     | A            | AE            |                     |
| SOLID WASTE FACILITY      | TREELAND SOLUTIONS, INC.                    | 5081 PINE ISLAND ROAD      | BOKEELIA       | 33922 | 2.6  | T                     | A            | AE            |                     |
| SOLID WASTE FACILITY      | FORMER WEEKS DUMP                           | COCONUT ROAD               | BONITA SPRINGS | 34134 | 2.3  | T                     | B            | AE            |                     |
| STADIUM                   | ALICO ARENA (FLORIDA GULF COAST UNIVERSITY) | 12181 FGCU BLVD S          | FORT MYERS     | 33913 | 22.7 | 4                     | C            | X             |                     |
| STADIUM                   | GERMAIN ARENA                               | 11000 EVERBLADES PKWY      | ESTERO         | 33928 | 19.4 | 3                     | C            | AE            | 3.6068<br>- 5.128   |
| STADIUM                   | STARS COMPLEX                               | 2980 EDISON AVE            | FORT MYERS     | 33916 | 18.3 | 3                     | C            | X             |                     |
| STADIUM                   | LEE COUNTY SPORTS COMPLEX                   | 14100 SIX MILE CYPRESS PKY | FORT MYERS     | 33912 | 17.3 | 3                     | C            | AE            |                     |
| STADIUM                   | CITY OF PALMS STADIUM                       | 2201 EDISON AVE            | FORT MYERS     | 33901 | 15.8 | 3                     | C            | X             |                     |
| STADIUM                   | NAPLES-FORT MYERS GREYHOUND TRACK           | 10601 BONITA BEACH RD SE   | BONITA SPRINGS | 34135 | 12.6 | 2                     | B            | X             | 8.0743<br>- 10.7626 |
| STATE GOVERNMENT FACILITY | FLORIDA HIGHWAY PATROL TROOP F              | 10041 DANIELS RD           | FORT MYERS     | 33913 | 23.9 | 4                     | D            | X             |                     |
| STATE GOVERNMENT FACILITY | WATER TREATMENT PLANT                       | 5820 BUCKINGHAM RD.        | FORT MYERS     | 33905 | 18.7 | 3                     | C            | X             |                     |

STATEWIDE REGIONAL EVACUATION STUDY – SOUTHWEST FLORIDA  
LEE COUNTY APPENDIX

| FACILITY TYPE                   | NAME                                  | ADDRESS            | CITY           | ZIP   | DEM* | STORM<br>SURGE<br>CAT | EVAC<br>ZONE | FLOOD<br>ZONE | FIRE |
|---------------------------------|---------------------------------------|--------------------|----------------|-------|------|-----------------------|--------------|---------------|------|
| STATE<br>GOVERNMENT<br>FACILITY | FORT MYERS RSC                        | 2295 VICTORIA AVE. | FORT MYERS     | 33901 | 14.9 | 3                     | C            | X             |      |
| STATE<br>GOVERNMENT<br>FACILITY | BTRY B, 3RD BN, 265TH ADA<br>(ARMORY) | 3405 MARION ST     | FORT MYERS     | 33916 | 9.4  | 2                     | C            | X             |      |
| STATE<br>GOVERNMENT<br>FACILITY | LIGHTHOUSE                            | 880 BELCHER ROAD   | BOCA<br>GRANDE | 33921 | 8.5  | 2                     | A            | AE            |      |
| STATE<br>GOVERNMENT<br>FACILITY | LAW ENFORCEMENT ADMIN                 | 2423 EDWARD DRIVE  | FORT MYERS     | 33901 | 3.7  | T                     | B            | AE            |      |
| STATE<br>GOVERNMENT<br>FACILITY | I-75 REST AREA N BOUND EXIT<br>131    | P. O. BOX 810      | FORT MYERS     | 33901 | 3.3  | T                     | B            | AE            |      |
| STATE<br>GOVERNMENT<br>FACILITY | PARK MANAGER RESIDENCE                | 431 LAFITE ROAD    | BOCA<br>GRANDE | 33921 | 3.2  | T                     | A            | AE            |      |
| WASTEWATER<br>FACILITY          | Troyer Mine                           |                    |                |       | 31.1 | 5                     | E            | X             |      |
| WASTEWATER<br>FACILITY          | Fort Myers - Harper Mine              |                    |                |       | 30.8 | 5                     | D            | X             |      |
| WASTEWATER<br>FACILITY          | CEMEX LLC - University Lakes CBP      |                    |                |       | 28.9 | 5                     | E            | X             |      |
| WASTEWATER<br>FACILITY          | Alico Quarry                          |                    |                |       | 28.1 | 5                     | C            | X             |      |
| WASTEWATER<br>FACILITY          | Green Meadows Ready Mix               |                    |                |       | 27.9 | 5                     | D            | X             |      |

STATEWIDE REGIONAL EVACUATION STUDY – SOUTHWEST FLORIDA  
LEE COUNTY APPENDIX

| FACILITY TYPE          | NAME  | ADDRESS | CITY | ZIP | DEM* | STORM<br>SURGE<br>CAT | EVAC<br>ZONE | FLOOD<br>ZONE | FIRE               |
|------------------------|---|---------|------|-----|------|-----------------------|--------------|---------------|--------------------|
| WASTEWATER<br>FACILITY | West Lakes Excavation                                 |         |      |     | 26.3 | 5                     | E            | X             |                    |
| WASTEWATER<br>FACILITY | Gateway Services District I                           |         |      |     | 26.0 | 4                     | D            | X             | 5.129 -<br>8.0742  |
| WASTEWATER<br>FACILITY | University Lakes Excavation                           |         |      |     | 25.1 | 4                     | E            | X             |                    |
| WASTEWATER<br>FACILITY | Drake Cement  |         |      |     | 24.5 | 5                     | E            | X             |                    |
| WASTEWATER<br>FACILITY | Airport Woods Commerce Center                         |         |      |     | 23.6 | 3                     | D            | X             |                    |
| WASTEWATER<br>FACILITY | Fiddlesticks Country Club                             |         |      |     | 22.9 | 4                     | C            | X             |                    |
| WASTEWATER<br>FACILITY | High Point WWTP                                       |         |      |     | 22.2 | 3                     | C            | AE            |                    |
| WASTEWATER<br>FACILITY | Citrus Park North                                     |         |      |     | 22.0 | 3                     | C            | X             | 3.6068<br>- 5.128  |
| WASTEWATER<br>FACILITY | Lehigh Acres WWTP                                     |         |      |     | 21.5 | 4                     | C            | X             |                    |
| WASTEWATER<br>FACILITY | Fort Myers RMC Plant                                  |         |      |     | 20.4 | 4                     | C            | X             | 10.7627<br>- 100.0 |
| WASTEWATER<br>FACILITY | Preferred Materials Canal St.                         |         |      |     | 20.4 | 4                     | C            | X             |                    |
| WASTEWATER<br>FACILITY | Kuhlman Concrete LLC                                  |         |      |     | 20.1 | 4                     | C            | X             |                    |
| WASTEWATER<br>FACILITY | Del Prado WWTF (formerly North<br>Fort Myers Utility) |         |      |     | 19.6 | 3                     | C            | X             | 3.6068<br>- 5.128  |
| WASTEWATER<br>FACILITY | Alva Schools - Elementary and<br>Middle               |         |      |     | 19.2 |                       | C            | X             | 2.7152<br>-        |

STATEWIDE REGIONAL EVACUATION STUDY – SOUTHWEST FLORIDA  
LEE COUNTY APPENDIX

|                     |   |         |      |     |      |                       |              |               | 3.6067            |
|---------------------|---|---------|------|-----|------|-----------------------|--------------|---------------|-------------------|
| FACILITY TYPE       | NAME  | ADDRESS | CITY | ZIP | DEM* | STORM<br>SURGE<br>CAT | EVAC<br>ZONE | FLOOD<br>ZONE | FIRE              |
| WASTEWATER FACILITY | Crews Environmental   |         |      |     | 19.1 | 3                     | C            | X             |                   |
| WASTEWATER FACILITY | Lake Fairways FFEC Six                                      |         |      |     | 18.6 | 3                     | C            | X             |                   |
| WASTEWATER FACILITY | Cross Creek WWTP  |         |      |     | 18.4 | 3                     | C            | X             |                   |
| WASTEWATER FACILITY | Nortrax Equipment   |         |      |     | 18.3 | 3                     | C            | X             |                   |
| WASTEWATER FACILITY | Cemex Construction Material FL.<br>LLC/Rockfill Rd Facility |         |      |     | 18.1 | 3                     | C            | X             |                   |
| WASTEWATER FACILITY | Vegas Knights   |         |      |     | 18.0 | 3                     | C            | X             |                   |
| WASTEWATER FACILITY | Hunter's Ridge WWTP   |         |      |     | 18.0 | 3                     | C            | X             |                   |
| WASTEWATER FACILITY | Sunseekers RV Park  |         |      |     | 17.9 | 3                     | C            | X             | 5.129 -<br>8.0742 |
| WASTEWATER FACILITY | Three Oaks Wastewater<br>Treatment Plant                    |         |      |     | 17.7 | 3                     | C            | X             |                   |
| WASTEWATER FACILITY | Useppa Inn & Dock   |         |      |     | 17.7 | 4                     | A            | X             |                   |
| WASTEWATER FACILITY | Coconut Car Wash  |         |      |     | 17.6 | 3                     | C            | X             |                   |
| WASTEWATER FACILITY | Bonita Grande Rock & Sand Co                                |         |      |     | 17.3 | 3                     | C            | X             |                   |
| WASTEWATER FACILITY | Woodsmoke Camping Resort                                    |         |      |     | 17.1 | 2                     | B            | X             |                   |

STATEWIDE REGIONAL EVACUATION STUDY – SOUTHWEST FLORIDA  
LEE COUNTY APPENDIX

| FACILITY TYPE          | NAME  | ADDRESS | CITY | ZIP | DEM* | STORM<br>SURGE<br>CAT | EVAC<br>ZONE | FLOOD<br>ZONE | FIRE                  |
|------------------------|---|---------|------|-----|------|-----------------------|--------------|---------------|-----------------------|
| WASTEWATER<br>FACILITY | Labontes Garden RV Park WWTP                                |         |      |     | 16.1 | 3                     | C            | X             |                       |
| WASTEWATER<br>FACILITY | Charleston Park STP   |         |      |     | 16.1 |                       | NC           | X             |                       |
| WASTEWATER<br>FACILITY | Fountain Lakes WWTP   |         |      |     | 15.8 | 3                     | B            | X             | 2.7152<br>-<br>3.6067 |
| WASTEWATER<br>FACILITY | Eagle Ridge WWTP  |         |      |     | 15.7 | 3                     | C            | X             |                       |
| WASTEWATER<br>FACILITY | Oak Park Mobile Home Village                                |         |      |     | 14.9 | 4                     | B            | X             |                       |
| WASTEWATER<br>FACILITY | Bonita Springs Water<br>Reclamation - West                  |         |      |     | 14.7 | 3                     | B            | X             |                       |
| WASTEWATER<br>FACILITY | CEMEX LLC - Plant 7   |         |      |     | 14.0 | 2                     | C            | X             |                       |
| WASTEWATER<br>FACILITY | Cypress Bend RV Resort                                      |         |      |     | 14.0 | 2                     | B            | X             |                       |
| WASTEWATER<br>FACILITY | Bonita Springs Utilities East                               |         |      |     | 13.9 | 2                     | B            | X             |                       |
| WASTEWATER<br>FACILITY | Preferred Materials Inc.                                    |         |      |     | 13.8 | 2                     | B            | X             |                       |
| WASTEWATER<br>FACILITY | Mariner High School   |         |      |     | 13.6 | 2                     | B            | X             |                       |
| WASTEWATER<br>FACILITY | Cruisers Car Wash   |         |      |     | 13.5 | 2                     | C            | X             |                       |
| WASTEWATER<br>FACILITY | Preferred Materials, Inc. - South<br>Ft. Myers (Alico Raod) |         |      |     | 13.1 | 2                     | B            | X             |                       |

STATEWIDE REGIONAL EVACUATION STUDY – SOUTHWEST FLORIDA  
LEE COUNTY APPENDIX

| FACILITY TYPE       | NAME                                   | ADDRESS | CITY | ZIP | DEM* | STORM<br>SURGE<br>CAT | EVAC<br>ZONE | FLOOD<br>ZONE | FIRE                   |
|---------------------|--|---------|------|-----|------|-----------------------|--------------|---------------|------------------------|
| WASTEWATER FACILITY | Sunset Captiva WWTP                    |         |      |     | 12.9 | 1                     | A            | AE            |                        |
| WASTEWATER FACILITY | Cape Coral Ready Mix                   |         |      |     | 12.7 | 2                     | B            | X             |                        |
| WASTEWATER FACILITY | Preferred Materials Alico Road         |         |      |     | 12.7 | 2                     | B            | X             |                        |
| WASTEWATER FACILITY | Swan Lake Mobile Home Park             |         |      |     | 12.6 | 3                     | C            | AE            | 8.0743<br>-<br>10.7626 |
| WASTEWATER FACILITY | San Carlos Park WWTP                   |         |      |     | 12.0 | 2                     | B            | AE            |                        |
| WASTEWATER FACILITY | South AWWT Facility                    |         |      |     | 11.7 | 2                     | B            | X             |                        |
| WASTEWATER FACILITY | Useppa Inn & Dock                      |         |      |     | 11.4 | 3                     | A            | AE            |                        |
| WASTEWATER FACILITY | Preferred Materials Pondella Rd<br>CBP |         |      |     | 11.3 | 2                     | B            | X             |                        |
| WASTEWATER FACILITY | Whispering Pines Condo<br>Association  |         |      |     | 11.1 | 2                     | B            | X             | 3.6068<br>- 5.128      |
| WASTEWATER FACILITY | Oldcastle Precast Inc                  |         |      |     | 11.1 | 2                     | B            | X             |                        |
| WASTEWATER FACILITY | Julia Park                             |         |      |     | 11.1 | 2                     | B            | X             |                        |
| WASTEWATER FACILITY | Jamaica Bay West, Large                |         |      |     | 10.8 | 2                     | C            | X             |                        |
| WASTEWATER FACILITY | River Trails Mobile Home Park          |         |      |     | 10.5 | 2                     | B            | X             |                        |

STATEWIDE REGIONAL EVACUATION STUDY – SOUTHWEST FLORIDA  
LEE COUNTY APPENDIX

| FACILITY TYPE          | NAME  | ADDRESS | CITY | ZIP | DEM* | STORM<br>SURGE<br>CAT | EVAC<br>ZONE | FLOOD<br>ZONE | FIRE                  |
|------------------------|---|---------|------|-----|------|-----------------------|--------------|---------------|-----------------------|
| WASTEWATER<br>FACILITY | Flagler Equipment Company                     |         |      |     | 10.3 | 2                     | B            | AE            |                       |
| WASTEWATER<br>FACILITY | Tarmac America LLC                            |         |      |     | 9.8  | 3                     | C            | X             | 10.7627<br>- 100.0    |
| WASTEWATER<br>FACILITY | Seminole Campground                           |         |      |     | 9.8  | 2                     | B            | X             | 2.7152<br>-<br>3.6067 |
| WASTEWATER<br>FACILITY | Keepsake Plants Alva<br>Horticulture Facility |         |      |     | 9.5  | 2                     | B            | X             |                       |
| WASTEWATER<br>FACILITY | Spit N Shine Car Wash                         |         |      |     | 9.4  | 2                     | B            | X             |                       |
| WASTEWATER<br>FACILITY | FPL - Ft Myers Power Plant                    |         |      |     | 9.2  | 2                     | B            | X             |                       |
| WASTEWATER<br>FACILITY | Tween Waters Inn WWTP                         |         |      |     | 9.1  | 2                     | A            | AE            |                       |
| WASTEWATER<br>FACILITY | Granada Lakes RV WWTP                         |         |      |     | 9.1  | 2                     | B            | AE            |                       |
| WASTEWATER<br>FACILITY | Tahiti Mobile Village                         |         |      |     | 8.5  | 2                     | A            | AE            |                       |
| WASTEWATER<br>FACILITY | Shell Point Energy Facility                   |         |      |     | 8.4  | 2                     | A            | AE            |                       |
| WASTEWATER<br>FACILITY | Cape Coral, City of - RO WTP                  |         |      |     | 8.2  | 2                     | B            | AE            |                       |
| WASTEWATER<br>FACILITY | Cape Coral, City of - Southwest<br>WRF        |         |      |     | 8.1  | 2                     | B            | AE            |                       |
| WASTEWATER<br>FACILITY | Captain's Cove                                |         |      |     | 7.9  | 2                     | A            | AE            | 3.6068<br>- 5.128     |



STATEWIDE REGIONAL EVACUATION STUDY – SOUTHWEST FLORIDA

LEE COUNTY APPENDIX

| FACILITY TYPE       | NAME  | ADDRESS | CITY | ZIP | DEM* | STORM<br>SURGE<br>CAT | EVAC<br>ZONE | FLOOD<br>ZONE | FIRE              |
|---------------------|---|---------|------|-----|------|-----------------------|--------------|---------------|-------------------|
| WASTEWATER FACILITY | Fort Myers Campground                             |         |      |     | 7.9  | 1                     | A            | AE            |                   |
| WASTEWATER FACILITY | Sanibel Island, City of - Wulfert Point WWTP      |         |      |     | 7.5  | 2                     | A            | AE            |                   |
| WASTEWATER FACILITY | Shady Acres RV Trailer Park                       |         |      |     | 7.4  | 1                     | A            | AE            |                   |
| WASTEWATER FACILITY | Cape Coral, City of - Everest WRF                 |         |      |     | 7.4  | 2                     | A            | X             |                   |
| WASTEWATER FACILITY | Calusa Cove WWTP FLA Shady Acres Mobile Home      |         |      |     | 7.1  | 1                     | A            | AE            |                   |
| WASTEWATER FACILITY | Pine Island WWTP                                  |         |      |     | 7.1  | 2                     | A            | AE            | 3.6068<br>- 5.128 |
| WASTEWATER FACILITY | Fort Myers Central AWWTF                          |         |      |     | 7.0  | 2                     | C            | AE            |                   |
| WASTEWATER FACILITY | Forest Utilities Inc                              |         |      |     | 6.7  | 1                     | A            | AE            |                   |
| WASTEWATER FACILITY | Blue Crab Key Condo                               |         |      |     | 6.5  | 2                     | A            | AE            |                   |
| WASTEWATER FACILITY | Pink Citrus Mobile Home Park                      |         |      |     | 6.5  | 2                     | A            | AE            |                   |
| WASTEWATER FACILITY | Pine Island KOA                                   |         |      |     | 6.3  | 2                     | A            | AE            |                   |
| WASTEWATER FACILITY | Burnt Store Centre Car Wash                       |         |      |     | 6.2  | 2                     | A            | AE            |                   |
| WASTEWATER FACILITY | Fiesta Village Advance Wastewater Treatment Plant |         |      |     | 6.2  | 1                     | A            | AE            |                   |
| WASTEWATER FACILITY | Donax Water Reclamation Facility                  |         |      |     | 6.2  | 1                     | A            | AE            | 2.7152<br>-       |

STATEWIDE REGIONAL EVACUATION STUDY – SOUTHWEST FLORIDA  
LEE COUNTY APPENDIX

|                        |   |         |      |     |      |                       |              |               | 3.6067                |
|------------------------|---|---------|------|-----|------|-----------------------|--------------|---------------|-----------------------|
| FACILITY TYPE          | NAME                                      | ADDRESS | CITY | ZIP | DEM* | STORM<br>SURGE<br>CAT | EVAC<br>ZONE | FLOOD<br>ZONE | FIRE                  |
| WASTEWATER<br>FACILITY | Isles Of Pines Sub - Division             |         |      |     | 6.1  | T                     | A            | AE            |                       |
| WASTEWATER<br>FACILITY | Greater Pine Island Ro Treatment<br>Plant |         |      |     | 6.0  | 2                     | A            | X             |                       |
| WASTEWATER<br>FACILITY | Island Water Association Inc              |         |      |     | 6.0  | 1                     | A            | AE            | 2.7152<br>-<br>3.6067 |
| WASTEWATER<br>FACILITY | Embers Lake Estates Interim<br>WWTF       |         |      |     | 5.8  | 2                     | B            | X             |                       |
| WASTEWATER<br>FACILITY | Pine Island Cove                          |         |      |     | 5.7  | 1                     | A            | AE            |                       |
| WASTEWATER<br>FACILITY | Sunny Grove Park Inc                      |         |      |     | 5.7  | 2                     | B            | AE            |                       |
| WASTEWATER<br>FACILITY | Tropic Isles RV Resort                    |         |      |     | 5.3  | 1                     | A            | AE            |                       |
| WASTEWATER<br>FACILITY | Burnt Store Centre Ro WTP                 |         |      |     | 5.1  | 2                     | A            | AE            |                       |
| WASTEWATER<br>FACILITY | Four Winds Marina                         |         |      |     | 5.1  | 2                     | A            | AE            | 2.7152<br>-<br>3.6067 |
| WASTEWATER<br>FACILITY | Gasparilla Island Water Domestic          |         |      |     | 4.4  | 1                     | A            | AE            |                       |
| WASTEWATER<br>FACILITY | Safety Harbor Club Village                |         |      |     | 4.1  | T                     | A            | AE            |                       |
| WASTEWATER<br>FACILITY | Captiva Shores Condominium<br>WWTP        |         |      |     | 3.8  | T                     | A            | AE            |                       |

| FACILITY TYPE          | NAME                          | ADDRESS | CITY | ZIP | DEM* | STORM<br>SURGE<br>CAT | EVAC<br>ZONE | FLOOD<br>ZONE | FIRE |
|------------------------|-------------------------------|---------|------|-----|------|-----------------------|--------------|---------------|------|
| WASTEWATER<br>FACILITY | Bocilla Island Club           |         |      |     | 3.1  | 1                     | A            | AE            |      |
| WASTEWATER<br>FACILITY | South Seas Island Resort      |         |      |     | 2.5  | T                     | A            | AE            |      |
| WASTEWATER<br>FACILITY | Fort Myers Beach STP          |         |      |     | 2.2  | T                     | A            | AE            |      |
| WASTEWATER<br>FACILITY | Burgess Island Associates Inc |         |      |     | 1.6  | T                     | A            | VE            |      |

\* Feet above ground level, NA = not covered by the Digital Elevation Model