



APPENDIX IV-B

Collier County Critical Facilities Vulnerability Analysis

CHAPTER IV

REGIONAL VULNERABILITY AND POPULATION ANALYSIS



This page intentionally left blank.

TABLE OF CONTENTS

A.	Introduction	IVB-5
B.	County Profile	IVB-5
C.	Critical Facilities Vulnerability Analysis	IVB-11

List of Tables

IVB-1	Collier County Health Care Vulnerability Assessment	IVB-12
IVB-2	Other Critical Facilities Vulnerability Assessment	IVB-15

List of Figures/ Maps

IVB-1	Traffic Evacuation Zones	IVB-51
IVB-2a	Hurricane Evacuation Zones with Traffic Evacuation Zones	IVB-52
IVB-2b	Hurricane Evacuation Zones	IVB-53
IVB-3	Flood Plain	IVB-54
IVB-4	Wildland-Urban Interface Fire Risk	IVB-55
IVB-5	Mobile Home / RV Parks	IVB-56
IVB-6	Health Care Facilities	IVB-57
IVB-7	Schools and Universities	IVB-58
IVB-8	EOCs, Logistical and Military Resources, PODs	IVB-59
IVB-9	Communications Resources	IVB-60
IVB-10	Critical Infrastructure (Water, Waste Water, Landfills, etc)	IVB-61
IVB-11	Public Shelters 2010	IVB-62
IVB-12	County Evacuation Routes Vulnerable to Freshwater Flooding	IVB-63

This page intentionally left blank.

A. Introduction

This appendix provides a County Economic Profile, Vulnerability Profile and a more detailed vulnerability analysis of critical facilities and corresponding maps.

B. County Profile

This section of the report, and the data contained herein, is provided to capture a profile of the county including geographic and economic characteristics not previously discussed in Chapter I. In addition, many of the critical infrastructure partners including private sector and public utilities are identified.

COUNTY PROFILE

(Source: Enterprise Florida, www.eflorida.com/profiles)

GEOGRAPHY

County Seat: Naples
 Nearest MSA: Naples-Marco Island
 Time Zone: Eastern
 Local Area Code(s): 941
 Largest Cities: 1 Naples
 2 Marco Island
 3 Everglades

Miles* To:

Tallahassee	335
Orlando	166
Tampa	133
Jacksonville	291
Miami	104
Atlanta	550
Chicago	1135
Dallas	1012
New York	1100

*Miles are calculated from county seat.



POPULATION

	Collier	Florida
1980:	85,971	9,746,961
1990:	152,099	12,938,071
2009:	318,537	18,537,969
2015(p):	365,700	19,881,200
2030(p):	483,600	23,821,300

(p) Denotes Projected Population

PER CAPITA PERSONAL INCOME

	Collier	Florida
2006	\$61,381	\$38,161
2007	\$64,251	\$39,036
2008	\$62,559	\$39,064

CLIMATE

Average Temperature	High	Low
January:	75	53
July:	91	73
Florida Mean Annual Precipitation		53
Average Annual Rain Days		112

MIGRATION

(2008)

In-Migration	15,367
Out-Migration	16,973
Net-Migration	-1,606

*Estimates based on IRS Statistics of Income data

LABOR FORCE

(2009)

Labor Force	144,157
Labor Force % of County Population	45.3
Number in County Unemployed	16,100
Unemployment Rate	11.2%

Monthly labor force data are available from the [Florida Agency for Workforce Innovation](#).

EMPLOYMENT BY INDUSTRY

N/D = No Data

Collier

Florida

(2008)

Average Annual Employment	124,509	7,945,162
Natural Resources & Mining	4.5%	1.2%
Construction	11.2%	6.5%
Trade, Transportation and Utilities	18.6%	20.5%
Manufacturing	2.3%	4.7%
Information	1.4%	2.0%
Other Services	4.1%	3.2%
Public administration	4.7%	5.9%
Unclassified	N/D	
Leisure & Hospitality	18.3%	11.9%
Education & Health Services	12.0%	19.4%
Professional & Business Services	11.4%	14.4%
Financial Activities	5.7%	6.6%

Average Annual Wage

(2008)

All Industries	\$40,187
Construction	\$44,514
Education & Health Services	\$49,373
Financial Activities	\$65,593
Information	\$61,846
Leisure & Hospitality	\$26,611
Manufacturing	\$44,808
Natural Resources & Mining	\$19,331
Other Services	\$29,783
Professional & Business Services	\$45,699
Public administration	\$52,544
Trade, Transportation and Utilities	\$34,885
Unclassified	N/D

EXISTING EMPLOYMENT**Major Private Sector Employers**

Naples Community Hospital, Inc.

Business Line: Healthcare

Number of Employees..... 3,007

Publix Supermarket

Business Line: Supermarket

Number of Employees..... 2,214

Wal-Mart

Business Line: Discount & Variety Store

Number of Employees..... 1,547

Marriott

Business Line: Hotels

Number of Employees..... 743

Fifth Third Bank

Business Line: Banking & Financial Services

Number of Employees..... 733

Naples Grande Resort

Business Line: Hotels

Number of Employees..... 605

Barron Collier Partnership

Business Line: Real Estate & Land Development

Number of Employees..... 600

Physicians Regional Medical Center

Business Line: Healthcare

Number of Employees..... 551

Robert Forbis, Inc.

Business Line: Electrical Contractor

Number of Employees..... 543

Home Depot

Business Line: Home Improvement Store

Number of Employees..... 542

TRANSPORTATION

Federal Interstates	I-75	Nearest Airport with Scheduled Commerical Airline Service:	Southwest Florida International Airport (RSW)
Federal Highways	US-41	# Runways	1
State Highways	SR-29, SR-82, SR-84, SR-951	Longest Paved Runway(ft.)	12000
		General Aviation Airports	Naples Municipal , Everglades Airpark, Immokalee Regional, Marco Island Executive
Railroads	Seminole Gulf Railway	Local Deep Water Port	Port Everglades
		Miles to Closest Port	104

STATE AND LOCAL TAXATION

COUNTY		STATE	
Countywide Ad Valorem Millage Rates:		Corporate Income Tax	5.5%
Government	3.8145	Personal Income Tax	0.0%
Schools	5.2390	Retail Sales Tax	6.0%
Special	0.5107		
Total	9.5642		
Ad Valorem Tax Exemption:			
Retail Sales Tax (Local Option)	0.00		
Federal Enterprise Zone	Yes		
State Enterprise Zone	EZ-1101, EZ-1102		

COMMERCIAL/INDUSTRIAL SERVICES**Electric Companies:**

- Florida Power & Light
- Lee County Electric Cooperative

Natural Gas Companies:

- TECO/Peoples Gas

Telephone Companies:

- Comcast
- Embarq/Sprint
- U.S. LEC

Water & Sewer Companies:

- Waste Management of Collier County
- Immokalee Water & Sewer
- City of Naples Public Works Division
- Collier County Water Department

Existing Industrial Zoned Land	Yes
Number of Acres	4,931
Largest Available Contiguous Parcel	0
Industrial Parks	Yes
Number of Acres	1,878
Largest Available Contiguous Parcel	0
Foreign Trade Zones	Yes
Zone Number(s)	213

EDUCATION

	Public Schools	Teachers	Enrollments
Elementary:	8	1,461	20,601
Secondary:	5	967	22,108
Totals:	13	2,428	42,709

Private Schools Available: Yes**POST SECONDARY EDUCATION SERVING THE COUNTY:****Colleges/Universities:**

- Florida Gulf Coast University
- Barry University
- Ave Maria University
- Hodges University
- Edison State College

Junior/Community Colleges:

- Southwest Florida College

Vocational/Technical Schools:

- Lorenzo Walker Institute of Technology
- Bethune Education Center
- Adult & Community Education
- High Tech Center Central

Other Schools:

- New Horizons Computer Learning Center

MEDIA**Local Radio Stations:**

- WARO 94.5 FM
- WAVV 101 FM
- WGCQ 92.1 FM
- WINK 96.9 FM
- WOLZ 95.3 FM
- WNOG 1270 AM
- WWCN 770 AM
- WJGO 102.9 FM

Local Television Stations:

- WBBH-TV NBC2
- WEVU-TV10
- WFTX -TV FOX
- WINK-TV CBS
- WSWF-TV WB10
- WTVK-TV6
- WZVN-TV ABC7

Locally Printed Newspapers:

- Immokalee Bulletin
- Naples Daily News
- Collier Citizen
- Marco Island Sun Times
- Marco Island Eagle News
- Naples Net News
- Naples Everglades Echo
- The Naples Post

FINANCIAL INSTITUTIONS

Number of Banks: 92

Number of Savings and Loans: 3

Number of Credit Unions: 1

QUALITY OF LIFE

Cost of Living	
Price Level Index, (2007)	
Florida State Average = 100	
	Sample
Total	99.47
Food	102.08
Housing	97.24
Medical Care	95.73
Personal Goods and Services	104.26
Transportation	99.85

Medical Services:

- Naples Community Hospital
- Physicians Regional Medical Center

Recreational Opportunities:

- Big Cypress National Preserve
- Corkscrew Swamp Sanctuary
- Everglades National Park
- Immokalee Seminole Casino
- Naples Botanical Garden
- Philharmonic Center for the Arts
- Sugden Community Theatre

Historical Points Of Interest:

- Collier Seminole State Park
- Keewaydin Club
- Ochopee Post Office
- Palm College
- Roberts Ranch Museum
- Ted Smallwood Store
- The Conservancy of Southwest Florida

Cultural Events/Festivals:

- Everglades City Seafood Festival
- Festival of Lights
- Great Dock Canoe Race
- Merrill Lynch Shootout
- Naples National Art Festival
- Naples Winter Wine Festival
- Taste of Collier

Enterprise Florida, Inc. 800 North Magnolia Avenue, Suite 1100 Orlando, Florida 32803 Phone 407-956-5600 Fax(407)956-5599
 Visit us on the World Wide Web: <http://www.eflora.com>

C. Critical Facility Vulnerability Analysis

Considerable staff resources were expended to update the critical facilities inventory. Specific attention was paid to health care facilities such as hospitals and nursing homes; emergency response agencies, hazardous materials, mobile home parks, schools and colleges and community centers. Where possible, communications resources and community infrastructure /utilities such as water and waste-water facilities were located by latitude and longitude and overlaid on the storm tide limits map. Each facility has the facility type, name, location, elevation, flood plain, fire and results of the 2010 surge analysis based on the most accurate topographic data and the SLOSH model.

The Critical Facilities Inventory (Data base) includes a comprehensive list of critical facilities identified by the State and County Emergency Management Agencies. This inventory is not published as part of the report. However, selected facilities which may require evacuation or mitigation are identified in the tables and maps which follow. The tables indicate vulnerability from storm surge (based on the SLOSH model), freshwater flooding (based on the FEMA Flood Maps) and wildfire (Wildfire Interface/Levels of Concern).

The illustration below identifies the potential storm surge heights on county landmarks. This illustration is provided for public information purposes only.

Table IVB-1: Collier County Health Care Vulnerability Assessment

FACILITY TYPE	NAME	ADDRESS	CITY	ZIP	CAT	EVAC ZONE	DEM Elevation	Flood	Fire
AMBULATORY SURGICAL CENTER	NAPLES DAY SURGERY NORTH	11161 HEALTH PARK BLVD	NAPLES	34110	2	B	5.78	100	N
AMBULATORY SURGICAL CENTER	NAPLES DAY SURGERY SOUTH	311 NINTH ST N	NAPLES	34102	2	B	7.31	100	N
ASSISTED LIVING FACILITY	BARRINGTON TERRACE	5175 TAMIAMI TRAIL EAST	NAPLES	34113	1	A	6.77	100	Y
ASSISTED LIVING FACILITY	HOMEWOOD RESIDENCE AT NAPLES	770 GOODLETTE ROAD, NORTH	NAPLES	34102	1	A	5.06	100	N
ASSISTED LIVING FACILITY	TUSCANY VILLA AT NAPLES	8901 TAMIAMI TRAIL	NAPLES	34113	1	A	6.39	OUT	Y
ASSISTED LIVING FACILITY	VANDERBILT BEACH ASSISTED LIVING HOME	517 100TH AVENUE N.	NAPLES	34108	1	A	7.66	100	N
ASSISTED LIVING FACILITY	ARBOR GLEN/ARBOR TRACE	1000 ARBOR LAKE DRIVE	NAPLES	34110	2	B	8.94	100	Y
ASSISTED LIVING FACILITY	ARDEN COURTS MANORCARE HEALTH SERVICES	6125 RATTLESNAKE HAMMOCK ROAD	NAPLES	34113	2	B	6.10	OUT	N
ASSISTED LIVING FACILITY	ARISTOCRAT, THE	10949 PARNU STREET	NAPLES	34109	2	B	7.32	100	Y
ASSISTED LIVING FACILITY	ASTON GARDENS AT PELICAN MARSH LLC	4750 ASHTON GARDENS WAY	NAPLES	34109	2	B	12.21	OUT	Y
ASSISTED LIVING FACILITY	BENTLEY VILLAGE	870 CLASSIC COURT	NAPLES	34110	2	B	12.56	OUT	Y
ASSISTED LIVING FACILITY	COVE AT MARBELLA, THE	7425 PELICAN BAY BLVD.	NAPLES	34108	2	B	7.51	100	Y
ASSISTED LIVING FACILITY	ENCORE SENIOR VILLAGE AT NAPLES	1155 ENCORE WAY	NAPLES	34110	2	B	7.54	100	Y
ASSISTED LIVING FACILITY	HARBORCHASE OF NAPLES	7801 AIRPORT PULLING ROAD N.E.	NAPLES	34109	2	B	11.65	OUT	Y
ASSISTED LIVING FACILITY	HARBORCHASE OF NORTH COLLIER	101 CYPRESS WAY EAST	NAPLES	34110	2	B	8.08	100	Y
ASSISTED LIVING FACILITY	KIVA AT CANTERBURY	10 7TH STREET	BONITA SPRINGS	33923	2	B	12.55	OUT	N
ASSISTED LIVING FACILITY	MANORCARE AT LELY PALMS	1000 LELY PALMS DRIVE	NAPLES	34113	2	B	7.35	OUT	Y
ASSISTED LIVING FACILITY	MERRILL GARDENS AT NAPLES	1710 S.W. HEALTH PARKWAY	NAPLES	34109	2	B	6.16	100	Y
ASSISTED	NAPLES CLUB LLC	6945 CARLISLE COURT	NAPLES	34109	2	B	11.39	OUT	Y

LIVING FACILITY									
ASSISTED LIVING FACILITY	ORCHID TERRACE	111 MOORINGS PARK DRIVE	NAPLES	34105	2	B	7.75	OUT	N
ASSISTED LIVING FACILITY	TERRACINA GRAND	6825 DAVIS BLVD	NAPLES	34104	2	B	10.55	OUT	Y
ASSISTED LIVING FACILITY	WINDSOR PLACE	2626 GOODLETTE-FRANK RD N	NAPLES	34103	2	B	10.95	OUT	N
CLINICAL LABORATORY	COLLIER COUNTY PUBLIC HEALTH UNIT	3301 E TAMIAMI TRL BLDG H	NAPLES	34112	1	A	4.23	100	N
CLINICAL LABORATORY	DSI LABORATORIES AT N COLLIER HOSPITAL	11190 HEALTH PARK BLVD	NAPLES	34110	2	B	6.31	100	N
CLINICAL LABORATORY	DSI LABORATORIES AT NAPLES COMMUNITY HOS	350 7TH ST N	NAPLES	34101	2	B	8.68	100	N
CLINICAL LABORATORY	MARCO HEALTHCARE CENTER	40 HEATHWOOD DR	MARCO ISLAND	33937	T		3.94	100	N
CLINICAL LABORATORY	MARION E FETHER MEDICAL CENTER	1454 MADISON AVE	IMMOKA LEE	33934			35.87	OUT	N
CRISIS STABILIZATION UNIT	DAVID LAWRENCE MENTAL HEALTH CENTER/ CSU	6075 BATHEY LN	NAPLES	34116	2	B	9.47	OUT	Y
END-STAGE RENAL DISEASE	BMA OF SOUTH COLLIER	12709 TAMIAMI TRAIL EAST	NAPLES	34113	2	B	7.30	OUT	N
END-STAGE RENAL DISEASE	KIDNEY INSTITUTE OF NAPLES	878 109TH AVENUE N	NAPLES	34108	2	B	7.45	100	N
END-STAGE RENAL DISEASE	NAPLES ARTIFICIAL KIDNEY CENTER INC	3699 AIRPORT ROAD NORTH	NAPLES	34105	2	B	9.94	OUT	N
END-STAGE RENAL DISEASE	NAPLES DIALYSIS	661 9TH STREET NORTH	NAPLES	34102	2	B	9.77	100	N
END-STAGE RENAL DISEASE	NRI NAPLES	6625 HILLWAY CIRCLE	NAPLES	34112	2	B	10.57	OUT	Y
HOSPICE	HOSPICE OF NAPLES, INC.	1095 WHIPPOORWILL LANE	NAPLES	34105	2	B	11.67	500	N
HOSPITAL	WILLOUGH AT NAPLES, THE	9001 TAMIAMI TRAIL E	NAPLES	34113	1	A	6.39	OUT	Y
HOSPITAL	NAPLES COMMUNITY HOSPITAL	350 7TH STREET NORTH	NAPLES	33941	2	B	8.68	100	N
HOSPITAL	NORTH COLLIER HOSPITAL	11190 HEALTHPARK BOULEVARD	NAPLES	33941	2	B	6.62	100	N
HOSPITAL	PHYSICIANS REGIONAL-COLLIER BLVD	8300 Collier Blvd	NAPLES	34114	3	C	14.35	500	N
HOSPITAL	PHYSICIANS REGIONAL-PINE RIDGE	6101 PINE RIDGE ROAD	NAPLES	34119	3	C	14.35	500	N
SKILLED NURSING FACILITY	IMPERIAL HEALTH CARE CENTER	900 IMPERIAL GOLF COURSE BLVD.	NAPLES	34110	1	A	6.28	100	Y

SKILLED NURSING FACILITY	ARISTOCRAT, THE	10949 PARNU STREET	NAPLES	34109	2	B	7.32	100	Y
SKILLED NURSING FACILITY	BENTLEY CARE CENTER	875 RETREAT DRIVE	NAPLES	34110	2	B	13.08	OUT	Y
SKILLED NURSING FACILITY	CHATEAU AT MOORINGS PARK, THE	130 MOORINGS PARK DRIVE	NAPLES	34105	2	B	10.62	OUT	N
SKILLED NURSING FACILITY	HARBORCHASE OF NAPLES	7801 AIRPORT PULLING ROAD NORTH	NAPLES	34109	2	B	11.65	OUT	Y
SKILLED NURSING FACILITY	HERITAGE HEALTHCARE & REHABILITATION CEN	777 9TH STREET NORTH	NAPLES	34102	2	B	10.16	100	N
SKILLED NURSING FACILITY	LAKESIDE PAVILION REHABILITATION AND NUR	2900 12TH STREET N.	NAPLES	34103	2	B	9.48	OUT	N
SKILLED NURSING FACILITY	MANOR CARE NURSING & REHABILITATION CENT	3601 LAKEWOOD BLVD.	NAPLES	34112	2	B	7.31	OUT	Y
SKILLED NURSING FACILITY	MANORCARE AT LELY PALMS	6135 RATTLESNAKE HAMMOCK ROAD	NAPLES	34113	2	B	4.39	OUT	N
SKILLED NURSING FACILITY	PREMIER PLACE AT GLENVIEW	100 GLENVIEW PLACE	NAPLES	34108	2	B	6.57	100	Y
	Sanitasole	218 S BARFIELD DR	Marco Island	34145	1	A	6.15	100	Y
	Care Club	1800 Santa Barbara Blvd.	Naples	34116	2	B	12.05	500	N

Table IVB-2: Other Critical Facilities Vulnerability Assessment

FACILITY	NAME	ADDRESS	CITY	ZIP	SURGE	DEM Elevation	FLOOD PLAIN	FIRE
AIRPORT	EVERGLADES AIRPARK		EVERGLADES		T	2.57164	100	Y
AIRPORT	OASIS RANGER STATION-U.S. GOVERNMENT		EVERGLADES CITY		NA	NA	OUT	N
AIRPORT	IMMOKALEE		IMMOKALEE		NA	32.7384	OUT	N
AIRPORT	ALICO-FELDA GROVE		IMMOKALEE		NA	33.1105	100	N
AIRPORT	BIG CYPRESS AIRFIELD		IMMOKALEE		NA	NA	OUT	Y
AIRPORT	MARCO ISLAND		MARCO ISLAND		1	4.81299	100	Y
AIRPORT	WING SOUTH AIRPARK		NAPLES		2	8.9473	OUT	Y
AIRPORT	NAPLES MUNI	160 AVIATION DR NORTH	NAPLES	34104	2	7.142	100	N
AIRPORT	LOST HORN RANCH		OCHOPEE		NA	NA	OUT	N
AIRPORT	LITTLE DEER		OCHOPEE		NA	NA	OUT	N
AIRPORT	ROMOR RANCH		OCHOPEE		NA	NA	OUT	N
AIRPORT	CALUSA RANCH		MILES CITY		NA	NA	OUT	N
AIRPORT	HENDRY CORRECTIONAL INSTITUTION		SUNNILAND		NA	NA	OUT	N
ATTRACTION	COLLIER COUNTY (GOLDEN GATE AQUATIC FACILITY)	3300 SANTA BARBARA BLVD.	NAPLES		2	10.3997	OUT	Y
ATTRACTION	KING RICHARDS	6780 N. AIRPORT RD.	NAPLES		2	10.8148	OUT	Y
CALL CENTER	COLLIER COUNTY SHERIFF'S DEPT HEADQUARTERS	3301 TAMIAMI TRL E BLDG J	NAPLES	34112	1	4.7528	100	N
CALL CENTER	NAPLES POLICE DEPT HEADQUARTERS	355 RIVERSIDE CIR	NAPLES	34102	2	7.71799	100	N
COLLEGE	INTERNATIONAL COLLEGE	2655 NORTHBROOKE DR	NAPLES	34119	3	12.857	500	N
CORRECTIONAL FACILITY	COLLIER DRILL ACADEMY	323 STOCKADE RD	IMMOKALEE	34142	NA	21.241	OUT	Y
CORRECTIONAL FACILITY	HENDRY CORRECTIONAL INSTITUTION	12551 WAINWRIGHT DR	IMMOKALEE	34142	NA	NA	OUT	N
CORRECTIONAL FACILITY	COLLIER CO IMMOKALEE JAIL CENTER	302 STOCKADE RD	IMMOKALEE	34142	NA	27.1023	OUT	N
CORRECTIONAL FACILITY	HENDRY WORK CAMP	11569 WAINWRIGHT DR	IMMOKALEE	34142	NA	NA	OUT	N
CORRECTIONAL FACILITY	COLLIER COUNTY JAIL/SHERIFF DEPT	3301 TAMIAMI TRL E BLDG J	NAPLES	34112	1	4.7528	100	N
CORRECTIONAL FACILITY	COLLIER REG JUVENILE DETENTION CENTER	3315 TAMIAMI TRL E	NAPLES	34112	2	10.0831	OUT	N
CORRECTIONAL FACILITY	BIG CYPRESS WILDERNESS INSTITUTE	259595 TURNER RIVER RD	OCHOPEE	34141	1	4.33627	100	N
ELECTRIC SUBSTATION	NAPLES		NAPLES	34102	1	4.66808	100	N
ELECTRIC SUBSTATION	CAPRI		NAPLES MANOR	34113	T	2.96031	100	N

ELECTRIC SUBSTATION	PINE RIDGE		NAPLES PARK	34110	T	-0.597458	100	N
ELECTRIC SUBSTATION	TAP		NAPLES PARK	34110	T	3.31296	100	Y
ELECTRIC SUBSTATION	GOLDEN GATE		GOLDEN GATE	34116	2	12.1421	500	Y
ELECTRIC SUBSTATION	COLLIER		EAST NAPLES	34105	2	9.8439	OUT	N
ELECTRIC SUBSTATION	ALLIGATOR		EAST NAPLES	34104	2	9.06822	OUT	Y
ELECTRIC SUBSTATION	SOLANA		NORTH NAPLES	34103	3	13.9009	OUT	N
EMERGENCY MEDICAL SERVICE	COLLIER COUNTY EMS DEPT	3301 TAMIAMI TRL E BLDG H	NAPLES	34112	1	4.7528	100	N
EMERGENCY OPERATIONS CENTER	COLLIER COUNTY EMERGENCY MANAGEMENT	3301 TAMIAMI TRAIL EAST	NAPLES	34112	1	4.70776	100	N
FAITH-BASED FACILITY	FIRST BAPTIST CHURCH OF EVERGLADES CITY		EVERGLADES CITY		T	2.3347	100	N
FAITH-BASED FACILITY	MARCO LUTHERAN CHURCH		MARCO ISLAND		1	5.74346	100	Y
FAITH-BASED FACILITY	SAINT MARKS CHURCH		MARCO ISLAND		2	6.53069	100	Y
FAITH-BASED FACILITY	SAN MARCO CATHOLIC CHURCH		MARCO ISLAND		1	6.77174	100	Y
FAITH-BASED FACILITY	GRACE LUTHERAN CHURCH		NAPLES NORTH		T	3.60894	100	N
FAITH-BASED FACILITY	LUTHERAN EMMANUEL CHURCH		NAPLES NORTH		1	6.22359	100	N
FAITH-BASED FACILITY	MACEDONIA BAPTIST CHURCH		NAPLES NORTH		T	4.92868	100	N
FAITH-BASED FACILITY	THE SALVATION ARMY CHURCH		NAPLES NORTH		2	7.69252	100	N
FAITH-BASED FACILITY	GRACE BIBLE CHURCH		NAPLES NORTH		2	8.5153	100	N
FAITH-BASED FACILITY	CHURCH OF GOD IN NAPLES		NAPLES NORTH		2	6.92425	100	N
FAITH-BASED FACILITY	COMMUNITY CONGREGATIONAL UNITED CHURCH OF CHRIST		NAPLES NORTH		T	2.94875	100	N
FAITH-BASED FACILITY	BETHEL ASSEMBLY OF GOD SPANISH CHURCH		NAPLES NORTH		3	12.6627	OUT	N
FAITH-BASED FACILITY	CHURCH OF CHRIST		NAPLES NORTH		2	6.96151	100	N

FAITH-BASED FACILITY	SAINT WILLIAM CATHOLIC CHURCH		NAPLES NORTH		T	-0.6	100	N
FAITH-BASED FACILITY	GOLDEN GATE CHURCH OF CHRIST		NAPLES NORTH		T	3.64312	100	N
FAITH-BASED FACILITY	VANDERBILT PRESBYTERIAN CHURCH		NAPLES NORTH		2	6.10576	100	N
FAITH-BASED FACILITY	COPELAND BAPTIST MISSION PARSONAGE		NAPLES NORTH		2	8.47924	100	N
FAITH-BASED FACILITY	COVENANT PRESBYTERIAN CHURCH OF NAPLES		NAPLES NORTH		2	9.06905	OUT	N
FAITH-BASED FACILITY	BEREAN BAPTIST CHURCH		NAPLES NORTH		T	3.40388	100	N
FAITH-BASED FACILITY	SAINT ELIZABETH SETON CATHOLIC CHURCH		NAPLES NORTH		2	8.23661	OUT	N
FAITH-BASED FACILITY	GOSPEL BAPTIST CHURCH		NAPLES NORTH		T	4.69495	100	N
FAITH-BASED FACILITY	PEOPLES CHAPEL		NAPLES NORTH		1	6.00329	100	N
FAITH-BASED FACILITY	HAITIAN BAPTIST MISSION		NAPLES NORTH		T	5.4276	100	N
FAITH-BASED FACILITY	MOORINGS PRESBYTERIAN CHURCH		NAPLES NORTH		2	6.54303	100	N
FAITH-BASED FACILITY	THE CHURCH OF JESUS CHRIST OF LATTER DAY SAINTS		NAPLES NORTH		2	6.38618	100	N
FAITH-BASED FACILITY	SAINT PETERS CATHOLIC CHURCH		NAPLES NORTH		2	11.2133	100	N
FAITH-BASED FACILITY	IGLESIA LA NUEVA VIDA CHURCH		NAPLES NORTH		1	5.74817	100	N
FAITH-BASED FACILITY	JEHOVAHS WITNESS SPANISH CONGREGATION CHURCH		NAPLES NORTH		1	6.35454	100	N
FAITH-BASED FACILITY	NAPLES CHRISTIAN CHURCH		NAPLES NORTH		1	5.97901	100	N
FAITH-BASED FACILITY	NAPLES COMMUNITY BAPTIST CHURCH		NAPLES NORTH		2	10.1026	100	N
FAITH-BASED FACILITY	NAPLES UNITED CHURCH OF CHRIST		NAPLES NORTH		2	10.0688	100	N
FAITH-BASED FACILITY	UNITARIAN UNIVERSALIST CONGREGATION CHURCH		NAPLES NORTH		T	3.71504	100	N
FAITH-BASED FACILITY	UNITY OF NAPLES CHURCH		NAPLES NORTH		2	4.15	OUT	N
FAITH-BASED FACILITY	EMMANUEL LUTHERAN CHURCH		NAPLES NORTH		T	2.94168	100	N

FAITH-BASED FACILITY	EPISCOPAL TRINITY BY-THE-COVE CHURCH		NAPLES NORTH		1	6.26436	100	N
FAITH-BASED FACILITY	CATHOLIC CHURCH CATHOLIC SISTERS GUADALUPANAS		NAPLES NORTH		2	10.0507	100	N
FAITH-BASED FACILITY	CHARISMA CHAPEL		NAPLES NORTH		2	6.92425	100	N
FAITH-BASED FACILITY	FIRST BAPTIST CHURCH OF NAPLES		NAPLES NORTH		2	8.69959	100	N
FAITH-BASED FACILITY	FIRST CHURCH OF CHRIST SCIENTIST NAPLES		NAPLES NORTH		2	7.86688	100	N
FAITH-BASED FACILITY	SAINT BARNABAS EPISCOPAL CHURCH		NAPLES NORTH		2	7.53852	100	N
FAITH-BASED FACILITY	FIRST PRESBYTERIAN CHURCH OF NAPLES		NAPLES NORTH		T	2.89797	100	N
FAITH-BASED FACILITY	SAINT MARKS EPISCOPAL CHURCH		NAPLES NORTH		2	10.7668	OUT	N
FAITH-BASED FACILITY	SHEPHERD OF THE GLADES LUTHERAN CHURCH		NAPLES NORTH		2	9.82559	OUT	Y
FAITH-BASED FACILITY	FIRST SPANISH CHRISTIAN CHURCH		NAPLES NORTH		1	5.16432	100	N
FAITH-BASED FACILITY	FIRST UNITED METHODIST CHURCH		NAPLES NORTH		T	4.96958	100	N
FAITH-BASED FACILITY	SAINT JOHNS EPISCOPAL CHURCH		NAPLES NORTH		2	8.31324	100	N
FAITH-BASED FACILITY	LELY PRESBYTERIAN CHURCH		NAPLES NORTH		1	4.92863	100	N
FAITH-BASED FACILITY	WESLEY UNITED METHODIST CHURCH		NAPLES NORTH		2	6.20329	OUT	N
FAITH-BASED FACILITY	WESLEYAN HOPE CHURCH		NAPLES NORTH		T	4.17149	100	N
FAITH-BASED FACILITY	NEW HOPE MINISTRIES CHURCH		NAPLES NORTH		2	6.7786	100	N
FAITH-BASED FACILITY	NORTH NAPLES UNITED METHODIST CHURCH		NAPLES NORTH		3	14.0441	OUT	N
FAITH-BASED FACILITY	BAPTIST CHURCH OF ESTERO		NAPLES SOUTH		T	4.40612	100	N
FAITH-BASED FACILITY	SEAGATE BAPTIST CHURCH		NAPLES SOUTH		T	1.48514	100	N
FAITH-BASED FACILITY	GOLDEN GATE UNITED METHODIST CHURCH		NAPLES SOUTH		T	4.48493	100	Y
FAITH-BASED FACILITY	LEE MEMORIAL UNITED METHODIST CHURCH		NAPLES SOUTH		2	8.3709	OUT	Y
FAITH-BASED FACILITY	COPELAND CHURCH		OCHOPEE		T	2.69325	100	N

FACILITY								
FAITH-BASED FACILITY	OUR SAVIOUR LUTHERAN CHURCH		MILES CITY		NA	NA	OUT	N
FAITH-BASED FACILITY	DELIVERANCE EVANGELISTIC CHURCH		MILES CITY		NA	NA	OUT	N
FAITH-BASED FACILITY	NORTH COLLIER CHURCH OF CHRIST		MILES CITY		4	14.4647	OUT	N
FAITH-BASED FACILITY	BAPTIST SPANISH MISSION		BELLE MEADE NW		2	9.66415	500	N
FAITH-BASED FACILITY	SAINT ANN CATHOLIC PARISH		BELLE MEADE NW		2	9.47092	500	N
FAITH-BASED FACILITY	ALLEN CHAPEL CHURCH		BELLE MEADE NW		2	8.94688	500	N
FAITH-BASED FACILITY	CATHOLIC CHURCH HALL		BELLE MEADE NW		3	11.3268	500	N
FIRE STATION	OCHOPEE FIRE CONTROL DIST ST 61	201 BUCKNER AVE N	EVERGLADES CITY	34139	T	2.84301	100	Y
FIRE STATION	IMMOKALEE FIRE CONTROL DIST ST 31	1107 CARSON RD	IMMOKALEE	34142	NA	34.0143	OUT	Y
FIRE STATION	IMMOKALEE FIRE CONTROL DIST ST 30	502 NEW MARKET RD E	IMMOKALEE	34142	NA	32.7567	OUT	N
FIRE STATION	FLORIDA PANTHER NATIONAL WILDLIFE REFUGE FD	13233 SR 29 S	IMMOKALEE	34142	3	13.9328	OUT	N
FIRE STATION	MARCO ISLAND FIRE & RESCUE ST 50	1280 SAN MARCO RD	MARCO ISLAND	34145	2	6.43905	100	N
FIRE STATION	MARCO ISLAND FIRE DEPARTMENT STATION 51 (TRAINING STATION)	751 ELKCAM CIRCLE EAST	MARCO ISLAND	34145	2	6.84972	100	Y
FIRE STATION	NORTH NAPLES FIRE CENTRAL DIST ST 44	8970 HAMMOCK OAK DR	NAPLES	34108	3	13.0892	100	N
FIRE STATION	NORTH NAPLES FIRE CENTRAL DIST ST 40	1441 PINE RIDGE RD	NAPLES	34109	3	14.129	OUT	Y
FIRE STATION	NORTH NAPLES FIRE CENTRAL DIST ST 42	7010 IMMOKALEE RD	NAPLES	34119	3	13.8414	500	Y
FIRE STATION	GOLDEN GATE FIRE CONTROL & RES ST 70	4741 GOLDEN GATE PKWY	NAPLES	34116	2	11.5965	OUT	N
FIRE STATION	GOLDEN GATE FIRE CONTROL & RES ST 71	100 13TH ST SW	NAPLES	34117	3	13.2616	OUT	Y
FIRE STATION	BIG CORKSCREW ISLAND ST 12	21520 IMMOKALEE RD	NAPLES	34120	4	21.0319	OUT	N
FIRE STATION	NORTH NAPLES FIRE CENTRAL DIST ST 45	1885 VETERANS PARK DR	NAPLES	34109	2	6.87516	100	Y
FIRE STATION	NORTH NAPLES FIRE	3410 PINE RIDGE RD	NAPLES	34109	3	9.28214	500	N

	CENTRAL DIST ST 46							
FIRE STATION	ISLE OF CAPRI FIRE RESCUE ST 90	175 CAPRI BLVD	NAPLES	34113	T	4.51809	100	Y
FIRE STATION	BIG CORKSCREW ISLAND FIRE CONTROL & RESCUE DISTRICT ST 10	13240 IMMOKALEE RD	NAPLES	34120	3	14.4921	OUT	Y
FIRE STATION	BIG CORKSCREW ISLAND FD ST 11	18665 IMMOKALEE RD	NAPLES	34120	4	20.3599	OUT	Y
FIRE STATION	NAPLES FIRE STATION 1	835 8TH AVENUE SOUTH	NAPLES	34102	T	5.51316	100	N
FIRE STATION	NAPLES FIRE STATION 2	977 26TH AVENUE NORTH	NAPLES	34103	3	15.2219	OUT	N
FIRE STATION	NAPLES FIRE STATION 3	300 CITATION POINT	NAPLES	34104	2	7.45009	100	N
FIRE STATION	NORTH NAPLES FIRE CENTRAL DIST ST 47	2795 N AIRPORT PULLING RD	NAPLES	34105	2	10.6403	OUT	N
FIRE STATION	EAST NAPLES FIRE CENTRAL RESCUE ST 20	4798 DAVIS BLVD	NAPLES	34104	2	11.5498	OUT	Y
FIRE STATION	EAST NAPLES FIRE CENTRAL RESCUE ST 21	11121 TAMIAMI TRL E	NAPLES	34113	1	4.74058	100	N
FIRE STATION	EAST NAPLES FIRE CENTRAL RESCUE ST 23	6055 COLLIER BLVD	NAPLES	34114	3	12.2884	OUT	N
FIRE STATION	OCHOPEE FIRE CONTROL DIST ST 60	40808 E TAMIAMI TRAIL	OCHOPEE	34141	T	1.90833	100	N
FIRE STATION	BIG CYPRESS NATIONAL PRESERVE FIRE & AVIATION	33100 TAMIAMI TRL	OCHOPEE	34141	T	3.23073	100	N
FUEL FACILITY - ALONG EVACUATION ROUTE	8503336		Everglades		T	2.38665	100	N
FUEL FACILITY - ALONG EVACUATION ROUTE	9401483		Everglades		T	2.44735	100	N
FUEL FACILITY - ALONG EVACUATION ROUTE	8731687		Immokalee		NA	33.6792	OUT	Y
FUEL FACILITY - ALONG EVACUATION ROUTE	8518283		Immokalee		NA	32.5491	OUT	Y
FUEL FACILITY - ALONG EVACUATION ROUTE	8518207		Immokalee		NA	24.2208	OUT	Y
FUEL FACILITY -	8518336		Immokalee		NA	34.8805	OUT	Y

ALONG EVACUATION ROUTE								
FUEL FACILITY - ALONG EVACUATION ROUTE	8518287		Immokalee		NA	29.9396	OUT	Y
FUEL FACILITY - ALONG EVACUATION ROUTE	8518282		Immokalee		NA	32.7144	OUT	Y
FUEL FACILITY - ALONG EVACUATION ROUTE	8518167		Immokalee		NA	36.3487	OUT	Y
FUEL FACILITY - ALONG EVACUATION ROUTE	8518334		Immokalee		NA	33.0651	OUT	Y
FUEL FACILITY - ALONG EVACUATION ROUTE	8944687		Immokalee		NA	32.7832	OUT	Y
FUEL FACILITY - ALONG EVACUATION ROUTE	8518194		Immokalee		NA	30.813	OUT	Y
FUEL FACILITY - ALONG EVACUATION ROUTE	8518242		Immokalee		NA	31.6484	OUT	Y
FUEL FACILITY - ALONG EVACUATION ROUTE	9300192		Marco Island		1	5.0373	100	N
FUEL FACILITY - ALONG EVACUATION ROUTE	8518176		Marco Island		1	4.65149	100	N
FUEL FACILITY - ALONG EVACUATION ROUTE	8518273		Marco Island		1	5.0497	100	N
FUEL FACILITY - ALONG	8518178		Marco Island		2	6.30328	100	Y

EVACUATION ROUTE								
FUEL FACILITY - ALONG EVACUATION ROUTE	8518356		Marco Island		1	5.4455	100	N
FUEL FACILITY - ALONG EVACUATION ROUTE	8518316		Marco Island		1	5.74011	100	N
FUEL FACILITY - ALONG EVACUATION ROUTE	8518289		Naples		2	10.2747	100	N
FUEL FACILITY - ALONG EVACUATION ROUTE	8519239		Naples		3	14.3249	OUT	N
FUEL FACILITY - ALONG EVACUATION ROUTE	8519228		Naples		2	7.33597	100	N
FUEL FACILITY - ALONG EVACUATION ROUTE	8518292		Naples		2	11.2536	OUT	N
FUEL FACILITY - ALONG EVACUATION ROUTE	8519237		Naples		3	12.5307	OUT	N
FUEL FACILITY - ALONG EVACUATION ROUTE	8626230		Naples		1	5.89106	100	N
FUEL FACILITY - ALONG EVACUATION ROUTE	8518349		Naples		2	10.2952	OUT	N
FUEL FACILITY - ALONG EVACUATION ROUTE	8518171		Naples Manor		1	5.48546	OUT	N
FUEL FACILITY - ALONG	8841809		Naples Manor		1	5.75634	100	N

EVACUATION ROUTE								
FUEL FACILITY - ALONG EVACUATION ROUTE	8518136		Naples Manor		1	5.85928	100	N
FUEL FACILITY - ALONG EVACUATION ROUTE	8519230		Naples Park		2	11.7967	100	N
FUEL FACILITY - ALONG EVACUATION ROUTE	8518339		Naples Park		2	10.9991	100	N
FUEL FACILITY - ALONG EVACUATION ROUTE	8518154		Golden Gate		2	11.4645	500	N
FUEL FACILITY - ALONG EVACUATION ROUTE	9100553		Golden Gate		2	10.0892	OUT	Y
FUEL FACILITY - ALONG EVACUATION ROUTE	8837692		Golden Gate		3	13.5571	OUT	Y
FUEL FACILITY - ALONG EVACUATION ROUTE	8519336		Golden Gate		2	9.7024	OUT	Y
FUEL FACILITY - ALONG EVACUATION ROUTE	8518220		Golden Gate		3	12.9928	OUT	Y
FUEL FACILITY - ALONG EVACUATION ROUTE	8518214		Golden Gate		3	14.0276	500	N
FUEL FACILITY - ALONG EVACUATION ROUTE	8736533		Chokoloskee		T	-1.13278	100	Y
FUEL FACILITY - ALONG EVACUATION ROUTE	9808618		Lely		2	8.26486	OUT	Y

ROUTE								
FUEL FACILITY - ALONG EVACUATION ROUTE	9402020		Vineyards		3	12.3006	500	N
FUEL FACILITY - ALONG EVACUATION ROUTE	9047539		Orangetree		3	15.761	OUT	Y
HAZARDOUS MATERIALS FACILITY	CITY OF EVERGLADES CITY - WASTEWATER PLANT	401 SOUTH COPELAND AVENUE	EVERGLADES CITY	34139	T	2.54192	100	N
HAZARDOUS MATERIALS FACILITY	CITY OF EVERGLADES CITY - BOOSTER WATER PLANT	NORTH COPELAND AVENUE	EVERGLADES CITY	34139	T	-1.78	100	N
HAZARDOUS MATERIALS FACILITY	TRIAD SEAFOOD	401 SCHOOL DRIVE WEST	EVERGLADES CITY		T	2.73583	100	N
HAZARDOUS MATERIALS FACILITY	A T AND T CORPORATION - EVERGLADES	HIGHWAY 29 / FORT MYERS TO MIAMI FT4S	EVERGLADES CITY		1	4.80874	100	N
HAZARDOUS MATERIALS FACILITY	AMERIGAS PROPANE - IMMOKALEE	211 JEROME STREET	IMMOKALEE	34142	NA	31.3614	OUT	N
HAZARDOUS MATERIALS FACILITY	PROSOURCE ONE---2061	800 EAST MAIN STREET	IMMOKALEE		NA	35.1374	OUT	N
HAZARDOUS MATERIALS FACILITY	COLLIER PACIFIC GROWER PARTNERSHIP	925 NEW HARVEST ROAD	IMMOKALEE		NA	30.8016	OUT	N
HAZARDOUS MATERIALS FACILITY	GARGIULO - BHN RESEARCH	25672 IMMOKALEE ROAD	IMMOKALEE	34142	4	21.0036	OUT	N
HAZARDOUS MATERIALS FACILITY	DEPARTMENT OF CORRECTIONS - HENDRY CORRECTIONAL INST	12551 WAINWRIGHT DRIVE	IMMOKALEE		NA	NA	100	N
HAZARDOUS MATERIALS FACILITY	IMMOKALEE WATER AND SEWER DISTRICT - CARSON ROAD WTP	1201 CARSON ROAD	IMMOKALEE	34142	NA	33.2343	OUT	Y
HAZARDOUS MATERIALS FACILITY	IMMOKALEE WATER AND SEWER DISTRICT - JERRY V WARDEN WTP	1020 SANITATION ROAD	IMMOKALEE	34142	NA	24.7535	OUT	Y
HAZARDOUS MATERIALS	IMMOKALEE WATER AND SEWER DISTRICT - WWTP	140 WHITE WAY	IMMOKALEE	34142	NA	30.6033	OUT	Y

FACILITY								
HAZARDOUS MATERIALS FACILITY	IMMOKALEE WATER AND SEWER DISTRICT - AIRPORT ROAD WTP	1202 AIRPORT ACCESS ROAD	IMMOKALEE	34142	NA	32.2513	OUT	N
HAZARDOUS MATERIALS FACILITY	PACIFIC COLLIER FRESH	925 HARVEST ROAD	IMMOKALEE	34142	NA	30.4689	OUT	N
HAZARDOUS MATERIALS FACILITY	PACIFIC TOMATO GROWERS--2373	9500 COUNTY ROAD 858	IMMOKALEE	34142	4	14.6346	OUT	N
HAZARDOUS MATERIALS FACILITY	NOBLES FARMS - IMMOKALEE TOMATO GROWERS	STATE ROAD 846	IMMOKALEE	34120	1	4.84144	100	Y
HAZARDOUS MATERIALS FACILITY	B W J FARMS - LAKE TRAFFORD DIVISION	EAST IMMOKALEE DRIVE LEFT AT RADIO TOWER	IMMOKALEE		5	26.2813	OUT	N
HAZARDOUS MATERIALS FACILITY	WILLIAMS FARMS OF IMMOKALEE - WILLIAMS GROVE	STATE ROAD 858 - 15 MILES EAST OF TOWN	IMMOKALEE		NA	25.3261	OUT	N
HAZARDOUS MATERIALS FACILITY	FARMERS SUPPLY	710 BROWARD STREET	IMMOKALEE	34142	NA	31.7425	OUT	Y
HAZARDOUS MATERIALS FACILITY	U A P DISTRIBUTION - IMMOKALEE	116 JEROME DRIVE	IMMOKALEE		NA	31.9171	OUT	N
HAZARDOUS MATERIALS FACILITY	TROYER BROTHERS AGRI	14700 TROYLER BROTHERS ROAD	IMMOKALEE		5	18.7008	OUT	N
HAZARDOUS MATERIALS FACILITY	GARGIULO - S W F FARMS	5870 COUNTY ROAD 858	IMMOKALEE		NA	30.3632	OUT	N
HAZARDOUS MATERIALS FACILITY	HELENA CHEMICAL - IMMOKALEE	907 ALACHUA STREET	IMMOKALEE	34142	NA	32.9189	OUT	Y
HAZARDOUS MATERIALS FACILITY	HERITAGE OPERATING L P - BALGAS - IMMOKALEE	525 EAST MAIN STREET	IMMOKALEE	34142	NA	34.435	OUT	N
HAZARDOUS MATERIALS FACILITY	GARDINIER FLORIDA CITRUS - JULIAN GROVE	STATE ROAD 82	IMMOKALEE	34142	T	0.492933	100	N
HAZARDOUS MATERIALS FACILITY	H AND R FARMS OF IMMOKALEE	NORTH COUNTY LINE ROAD OFF 846 EAST	IMMOKALEE		NA	28.1304	OUT	N
HAZARDOUS	BARNETT FARMS	COUNTY LINE ROAD 858	IMMOKALEE	34143	NA	35.2441	OUT	Y

MATERIALS FACILITY								
HAZARDOUS MATERIALS FACILITY	MANLEY FARMS - IMMOKALEE FARM	5275 CAMP KEAIS ROAD	IMMOKALEE		4	20.4644	OUT	N
HAZARDOUS MATERIALS FACILITY	SPRINT COMMUNICATIONS - IMMOKALEE CENTRAL OFFICE	210 NORTH 3 STREET	IMMOKALEE		NA	35.2719	OUT	Y
HAZARDOUS MATERIALS FACILITY	CALUMET FLORIDA - OFFICE/SHOP	909 HIGHWAY 846 EAST	IMMOKALEE		NA	31.7425	OUT	N
HAZARDOUS MATERIALS FACILITY	WASTE MANAGEMENT - IMMOKALEE LANDFILL	700 STOCKADE ROAD	IMMOKALEE		NA	20.7613	OUT	Y
HAZARDOUS MATERIALS FACILITY	LIQUID PLANT - IMMOKALEE	1000 STATE ROAD 846 EAST	IMMOKALEE	34142	NA	24.7716	OUT	Y
HAZARDOUS MATERIALS FACILITY	B AND D FARMS OF IMMOKALEE	HIGHWAY 846 EAST AT DUCK CURVE	IMMOKALEE	33934	NA	NA	100	N
HAZARDOUS MATERIALS FACILITY	EVERGLADES FARMS	14747 COUNTY ROAD 838 AT PRINGLE LANE	IMMOKALEE		5	19.3639	OUT	N
HAZARDOUS MATERIALS FACILITY	F AND F FARMS - FEE AMNESTY PERIOD	HIGHWAY 858 EAST BEHIND HENDRY PRISON	IMMOKALEE	33935	NA	NA	OUT	N
HAZARDOUS MATERIALS FACILITY	IMMOKALEE GROVES	3710 CAMP KEIAS ROAD	IMMOKALEE		4	20.4644	OUT	N
HAZARDOUS MATERIALS FACILITY	CALUMET FLORIDA - NORTH BEAR ISLAND	SUNNILAND MINE ROAD	IMMOKALEE	34142	NA	NA	OUT	N
HAZARDOUS MATERIALS FACILITY	CALUMET FLORIDA - SUNNILAND FIELD	OILWELL ROAD	IMMOKALEE	34142	5	17.3417	OUT	N
HAZARDOUS MATERIALS FACILITY	CEMEX - IMMOKALEE R/M	1111 EAST MAIN STREET	IMMOKALEE		NA	35.2441	OUT	Y
HAZARDOUS MATERIALS FACILITY	FARM OP	901 ROBERTS AVENUE	IMMOKALEE	34143	NA	35.2441	OUT	Y
HAZARDOUS MATERIALS FACILITY	FARM OP - IMMOKALEE	305 EAST MAIN STREET	IMMOKALEE	34143	NA	35.2441	OUT	Y

HAZARDOUS MATERIALS FACILITY	DAVID C BROWN FARMS---28661	525 THROPE ROAD	IMMOKALEE		NA	27.0822	OUT	N
HAZARDOUS MATERIALS FACILITY	HOWARD FERTILIZER - IMMOKALEE	218 WEST NEW MARKET ROAD	IMMOKALEE		NA	30.8674	OUT	N
HAZARDOUS MATERIALS FACILITY	DAVID C BROWN FARMS---29576	424 NEW MARKET ROAD - UNIT 12	IMMOKALEE		NA	31.1683	OUT	N
HAZARDOUS MATERIALS FACILITY	FARM OP - STORAGE AREA	719 ALACHUA STREET	IMMOKALEE		NA	35.2441	OUT	Y
HAZARDOUS MATERIALS FACILITY	FARM OP---29611	901 ROBERTS ROAD	IMMOKALEE		NA	35.2441	OUT	Y
HAZARDOUS MATERIALS FACILITY	FARM OP---29612	305 East Main St.	IMMOKALEE		NA	35.2441	OUT	Y
HAZARDOUS MATERIALS FACILITY	FARM OP - FARM 8	15000 COUNTY ROAD 858	IMMOKALEE		5	18.3426	OUT	N
HAZARDOUS MATERIALS FACILITY	AG MART PRODUCE - FARM 12	8355 COUNTY ROAD 858	IMMOKALEE		4	19.5392	OUT	N
HAZARDOUS MATERIALS FACILITY	AG MART PRODUCE - IMMOKALEE FARM	COUNTY ROAD 846	IMMOKALEE	34142	NA	32.5985	OUT	Y
HAZARDOUS MATERIALS FACILITY	CITY OF MARCO ISLAND - LIME SOFTENING PLANT	961 WINDWARD DRIVE	MARCO ISLAND		1	4.73325	100	N
HAZARDOUS MATERIALS FACILITY	CITY OF MARCO ISLAND - REVERSE OSMOSIS FACILITY	415 LILLY COURT	MARCO ISLAND		T	4.13416	100	N
HAZARDOUS MATERIALS FACILITY	CITY OF MARCO ISLAND - LIME SOFTENING FACILITY	1825 MAINSAIL DRIVE	MARCO ISLAND	34114	2	8.26447	100	Y
HAZARDOUS MATERIALS FACILITY	EMBARQ - MARCO ISLAND CENTRAL OFFICE	401 BALD EAGLE DRIVE	MARCO ISLAND		T	4.52393	100	Y
HAZARDOUS MATERIALS FACILITY	MARCO RIVER MARINA - BALD EAGLE DRIVE	951 BALD EAGLE DRIVE	MARCO ISLAND	34145	T	3.20468	100	Y
HAZARDOUS MATERIALS	HERITAGE OPERATING L P - BALGAS - NAPLES - MARCO	961 WINDWARD	MARCO ISLAND		T	3.72945	100	N

FACILITY	ISLAND							
HAZARDOUS MATERIALS FACILITY	PELICAN PIER MARINA	1085 BALD EAGLE DRIVE	MARCO ISLAND		T	3.72831	100	Y
HAZARDOUS MATERIALS FACILITY	COMCAST OF THE SOUTH - 28624	50 MARCO LAKE PLACE	MARCO ISLAND		1	5.97513	100	Y
HAZARDOUS MATERIALS FACILITY	MARCO ISLAND WASTEWATER TREATMENT FACILITY	961 WINDWARD DR.	MARCO ISLAND	34145	1	5.16114	100	N
HAZARDOUS MATERIALS FACILITY	CEDAR BAY MARINA	705 EAST ELKCAM CIRCLE	MARCO ISLAND	34145	1	4.97767	100	Y
HAZARDOUS MATERIALS FACILITY	CITY OF MARCO ISLAND - WASTE WATER TREATMENT PLANT	961 WINDWARD DRIVE - PLANT 2	MARCO ISLAND	34145	2	6.94217	100	N
HAZARDOUS MATERIALS FACILITY	KAMPGROUNDS OF AMERICA - NAPLES KOA	1700 BAREFOOT WILLIAMS ROAD	NAPLES	33962	T	2.71135	100	Y
HAZARDOUS MATERIALS FACILITY	MANATEE FRUIT - NAPLES FARM	5107 14 AVENUE SOUTHEAST	NAPLES	34116	3	13.3122	OUT	Y
HAZARDOUS MATERIALS FACILITY	CITY OF NAPLES - CITY DOCK	800 - 12 AVENUE SOUTH	NAPLES	34102	T	2.89335	100	N
HAZARDOUS MATERIALS FACILITY	CITY OF NAPLES - EQUIPMENT MANAGEMENT DEPARTMENT	375 RIVERSIDE CIRCLE	NAPLES		1	5.44469	100	N
HAZARDOUS MATERIALS FACILITY	GORMAN - NAPLES	3989 PROSPECT AVENUE	NAPLES		2	6.93945	OUT	N
HAZARDOUS MATERIALS FACILITY	CEMEX - GOLDEN GATE R/M	911 5 STREET SOUTHWEST---2055	NAPLES	34117	T	5.05843	100	N
HAZARDOUS MATERIALS FACILITY	CITY OF NAPLES - WWTP	1400 THIRD AVENUE NORTH	NAPLES		2	6.6	100	N
HAZARDOUS MATERIALS FACILITY	CITY OF NAPLES - WATER PLANT 2	1000 FLEISCHMANN BOULEVARD	NAPLES	34102	2	11.2732	OUT	N
HAZARDOUS MATERIALS FACILITY	COLLIER COUNTY UTILITIES - SOUTH REGIONAL WWTP	5600 WARREN STREET	NAPLES	33962	1	6.42177	OUT	Y
HAZARDOUS	GARGIULO - GULF COAST	14 AVENUE SOUTHEAST NEAR	NAPLES		1	5.92289	100	Y

MATERIALS FACILITY	FARM 7	GOLDEN GATE						
HAZARDOUS MATERIALS FACILITY	EVANS OIL - NAPLES BULK	3170 SOUTH HORSESHOE DRIVE	NAPLES	34104	2	9.39669	OUT	N
HAZARDOUS MATERIALS FACILITY	ORANGE TREE UTILITIES	1341 OIL WELL ROAD	NAPLES	34120	2	11.8368	OUT	Y
HAZARDOUS MATERIALS FACILITY	K MART - STORE 3144	4383 NORTH TAMiami TRAIL	NAPLES	34103	3	13.7869	OUT	N
HAZARDOUS MATERIALS FACILITY	HERITAGE OPERATING L P - BALGAS - NAPLES	3506 PROSPECT AVENUE	NAPLES		2	8.15484	OUT	N
HAZARDOUS MATERIALS FACILITY	COLLIER COUNTY UTILITIES - NORTH REGIONAL WATER RECLAMATION FACILITY	10500 GOODLETTE ROAD	NAPLES	34109	2	9.41943	100	N
HAZARDOUS MATERIALS FACILITY	COLLIER COUNTY UTILITIES - SOUTH REGIONAL WTP	3851 UTILITIES DRIVE	NAPLES	34117	2	9.90887	OUT	N
HAZARDOUS MATERIALS FACILITY	COLLIER MOSQUITO CONTROL DISTRICT	600 NORTH ROAD	NAPLES	34104	T	3.34181	100	N
HAZARDOUS MATERIALS FACILITY	F G U A - GOLDEN GATE WTP - 2184	4300 GOLDEN GATE PARKWAY	NAPLES	34116	2	10.2394	OUT	N
HAZARDOUS MATERIALS FACILITY	COLLIER COUNTY UTILITIES - MANATEE REPUMP STATION	1300 MANATEE ROAD	NAPLES	34114	1	5.11932	100	Y
HAZARDOUS MATERIALS FACILITY	COLLIER COUNTY PUBLIC SCHOOLS - MAINTENANCE TRANSPORT	5700 COUGAR LANE	NAPLES	34109	2	11.4642	OUT	N
HAZARDOUS MATERIALS FACILITY	PORT OF THE ISLANDS WWTP/WTP	12600 UNION ROAD	NAPLES		T	2.06094	100	N
HAZARDOUS MATERIALS FACILITY	HARLEY-DAVIDSON - FLORIDA EVALUATION CENTER	5000 34 AVENUE SOUTHEAST	NAPLES	34117	3	11.6705	OUT	N
HAZARDOUS MATERIALS FACILITY	BOAT HAVEN NAPLES	1484 5 AVENUE SOUTH	NAPLES	34102	1	6.44683	100	N
HAZARDOUS MATERIALS FACILITY	CLUB PELICAN BAY	6650 WATERGATE WAY	NAPLES		T	-0.79	100	Y

HAZARDOUS MATERIALS FACILITY	FLORIDA ROCK INDUSTRIES - NAPLES R/M PLANT	4406 PROGRESS AVENUE	NAPLES	33942	2	9.67189	OUT	N
HAZARDOUS MATERIALS FACILITY	FERRELLGAS - NAPLES---14116	8201 IMMOKALEE ROAD	NAPLES		3	16.3184	500	Y
HAZARDOUS MATERIALS FACILITY	MOORINGS PARK	120 MOORINGS PARK DRIVE	NAPLES	34105	2	11.1145	OUT	N
HAZARDOUS MATERIALS FACILITY	EMBARQ - NAPLES MOORING CENTRAL OFFICE	990 26 AVENUE NORTH	NAPLES		2	12.0504	OUT	N
HAZARDOUS MATERIALS FACILITY	WASTE MANAGEMENT - COLLIER COUNTY	4500 EXCHANGE AVENUE	NAPLES		2	8.65345	OUT	N
HAZARDOUS MATERIALS FACILITY	HERTZ RENT A CAR - NAPLES	550 TERMINAL DRIVE	NAPLES	34104	1	5.34825	100	N
HAZARDOUS MATERIALS FACILITY	MARCO RIVER MARINA - WIGGIN PASS DIVISION	13635 VANDERBILT DRIVE	NAPLES	34110	1	7.92868	100	Y
HAZARDOUS MATERIALS FACILITY	NAPLES YACHT CLUB	700 14 AVENUE SOUTH	NAPLES	34102	T	3.9128	100	N
HAZARDOUS MATERIALS FACILITY	CEMEX - WIGGINS PASS FACILITY	1425 EAST WIGGINS PASS ROAD	NAPLES		2	8.32857	100	Y
HAZARDOUS MATERIALS FACILITY	CEMEX - EAST TRAIL R/M	15555 EAST TAMiami TRAIL	NAPLES		1	3.0131	100	Y
HAZARDOUS MATERIALS FACILITY	SCHWAB READY MIX - NAPLES PLANT	6300 SHIRLEY STREET	NAPLES	33942	2	10.0827	OUT	N
HAZARDOUS MATERIALS FACILITY	COLLIER COUNTY UTILITIES - PELICAN BAY WATER REC FACILY	6200 WATERGATE WAY	NAPLES		2	7.80593	OUT	Y
HAZARDOUS MATERIALS FACILITY	AMERIGAS PROPANE - NAPLES COMMERCIAL BOULEVARD	229 COMMERCIAL BOULEVARD	NAPLES		2	10.3644	OUT	N
HAZARDOUS MATERIALS FACILITY	LELY RESORT GOLF AND COUNTRY CLUB	8100 GRAND LELY DRIVE	NAPLES	34113	T	0.761801	100	Y
HAZARDOUS MATERIALS	COLLIER COUNTY UTILITIES - CARICA REPUMP STATION	GOODLETTE FRANK ROAD AND CARICA ROAD	NAPLES		2	7.80593	OUT	Y

FACILITY								
HAZARDOUS MATERIALS FACILITY	NAPLES LUMBER AND SUPPLY	3828 RADIO ROAD	NAPLES		2	9.17985	OUT	Y
HAZARDOUS MATERIALS FACILITY	UNITED PARCEL SERVICE - NAPLES	971 COMMERCIAL BOULEVARD	NAPLES		2	7.99285	OUT	N
HAZARDOUS MATERIALS FACILITY	RINKER MATERIALS - NAPLES	9210 COLLIER BOULEVARD (STATE ROAD 951)	NAPLES		2	11.5104	100	N
HAZARDOUS MATERIALS FACILITY	NAPLES MARINA AND BOATING CENTER	475 NORTH ROAD	NAPLES	34104	T	2.57522	100	N
HAZARDOUS MATERIALS FACILITY	NCH HEALTHCARE SYSTEMS - NAPLES COMMUNITY HOSPITAL	350 7 STREET NORTH	NAPLES	34102	1	5.6122	100	N
HAZARDOUS MATERIALS FACILITY	COASTAL BEVERAGE LTD	4747 PROGRESS AVENUE	NAPLES		2	8.28976	OUT	N
HAZARDOUS MATERIALS FACILITY	EMBARQ - EAGLE CREEK RLS	6680 ISLE OF CAPRI ROAD	NAPLES		1	5.85802	100	Y
HAZARDOUS MATERIALS FACILITY	EMBARQ- NAPLES AIRPORT RLS	3150 RADIO ROAD	NAPLES		2	9.69583	OUT	N
HAZARDOUS MATERIALS FACILITY	EMBARQ - PELICAN BAY RLS	6212 NORTH TAMiami TRAIL	NAPLES		4	17.1735	OUT	N
HAZARDOUS MATERIALS FACILITY	EMARQ - RETREAT RLS	2311 LEISURE LANE	NAPLES	34110	2	13.1462	OUT	Y
HAZARDOUS MATERIALS FACILITY	EMARQ - NAPLES SANTA BARBARA CEV	7221 RADIO ROAD	NAPLES		3	13.0886	OUT	Y
HAZARDOUS MATERIALS FACILITY	EMARQ - NAPLES VANDERBILT RLS	2311 ORANGE BLOSSOM DRIVE	NAPLES		2	10.5178	OUT	N
HAZARDOUS MATERIALS FACILITY	NAPLES BOAT CLUB BLDG 2 LLC	909 10 STREET SOUTH SUITE 105	NAPLES	34102	T	2.4673	100	N
HAZARDOUS MATERIALS FACILITY	COSTCO WHOLESALE #354	6275 NAPLES BOULEVARD	NAPLES	34109	2	10.7292	OUT	N
HAZARDOUS	RESOURCE CONSERVATION	15461 MEDITERRA CORSO	NAPLES	34110	2	9.39828	100	Y

MATERIALS FACILITY	SYSTEMS - MEDITERRA CORSO CIRCLE	CIRCLE						
HAZARDOUS MATERIALS FACILITY	ALLTEL - WIRELESS EAST NAPLES SITE	1800 BENTON ROAD	NAPLES		3	10.9134	OUT	N
HAZARDOUS MATERIALS FACILITY	GOLF TURF APPLICATIONS	5565 SHIRLEY STREET	NAPLES		2	8.68615	OUT	Y
HAZARDOUS MATERIALS FACILITY	EMARQ - NAPLES SOUTHEAST CENTRAL OFFICE	3615 THOMASSON AVENUE	NAPLES		T	2.42519	100	Y
HAZARDOUS MATERIALS FACILITY	EMBARQ - NAPLES CENTRAL OFFICE	10201 NORTH TAMIAMI TRAIL	NAPLES	34108	2	12.5045	OUT	N
HAZARDOUS MATERIALS FACILITY	NAPLES MARBLE	3963 PROGRESS AVENUE	NAPLES		2	8.82277	OUT	N
HAZARDOUS MATERIALS FACILITY	UNITED STATES POSTAL SERVICE - NAPLES MAIN OFFICE	1200 GOODLETTE ROAD NORTH	NAPLES		1	5.82041	100	N
HAZARDOUS MATERIALS FACILITY	WASTE MANAGEMENT - NAPLES LANDFILL	3750 LANDFILL ROAD	NAPLES		2	10.3487	500	N
HAZARDOUS MATERIALS FACILITY	FERRELLGAS - NAPLES	4000 EAST TAMIAMI TRAIL	NAPLES	34112	2	9.3241	OUT	Y
HAZARDOUS MATERIALS FACILITY	PELICAN MARSH GOLF CLUB	1505 PELICAN MARSH BOULEVARD	NAPLES		3	16.92	OUT	N
HAZARDOUS MATERIALS FACILITY	HERITAGE OPERATING L.P. - FIDDLERS CREEK CLUBHOUSE	3470 CLUB CENTER BOULEVARD	NAPLES		1	6.18566	100	Y
HAZARDOUS MATERIALS FACILITY	WAL-MART - STORE 1119	3451 TAMIAMI TRAIL EAST	NAPLES		2	6.94224	100	N
HAZARDOUS MATERIALS FACILITY	IMPERIAL GOLF CLUB	1808 IMPERIAL GOLF COURSE BOULEVARD	NAPLES	34110	2	10.9955	OUT	Y
HAZARDOUS MATERIALS FACILITY	NAPLES BEACH HOTEL AND GOLF CLUB	851 GULF SHORE BOULEVARD NORTH	NAPLES	34102	1	4.83686	100	N
HAZARDOUS MATERIALS FACILITY	B B DRILLING AND BLASTING - ORANGE TREE	2221 RANDALL	NAPLES		T	5.86431	100	N

HAZARDOUS MATERIALS FACILITY	COLLIER COUNTY UTILITIES - NORTH REGIONAL WTP	8005 VANDERBILT BEACH ROAD EXTENSION	NAPLES	34120	3	12.9593	500	Y
HAZARDOUS MATERIALS FACILITY	DOLLAR RENT A CAR - NAPLES	1300 AIRPORT PULLING ROAD	NAPLES	34104	2	7.69828	OUT	N
HAZARDOUS MATERIALS FACILITY	BONITA BAY PROPERTIES - EAST COURSE	2700 WILDWOOD BOULEVARD	NAPLES	34120	3	16.8824	OUT	N
HAZARDOUS MATERIALS FACILITY	PERLMUTTER HYPERBARIC CENTER	800 GOODLETTE ROAD SUITE 160	NAPLES		1	4.40476	100	N
HAZARDOUS MATERIALS FACILITY	CLUB AT TWIN EAGLES	920 33 AVENUE NORTHWEST	NAPLES		3	14.4506	OUT	N
HAZARDOUS MATERIALS FACILITY	GARGIULO - FARM 7	15000 EAST US HIGHWAY 41	NAPLES		T	1.05942	100	N
HAZARDOUS MATERIALS FACILITY	CEMEX - SHIRLEY STREET R/M	6100 SHIRLEY STREET	NAPLES		2	11.4042	OUT	N
HAZARDOUS MATERIALS FACILITY	CEMEX - PROSPECT AVENUE R/M	3606 PROSPECT AVENUE	NAPLES		2	7.85218	OUT	N
HAZARDOUS MATERIALS FACILITY	APAC SOUTHEAST - SARASOTA DIVISION NAPLES QUARRY	911 5 STREET SOUTHWEST---26595	NAPLES		T	4.60907	100	N
HAZARDOUS MATERIALS FACILITY	QWEST - NAPLES POP	3960 20 PLACE SOUTHWEST	NAPLES	34116	2	10.6393	OUT	Y
HAZARDOUS MATERIALS FACILITY	SOUTHERN SAND AND STONE	9200 COLLIER BOULEVARD	NAPLES		T	3.52979	100	N
HAZARDOUS MATERIALS FACILITY	BETTER ROADS - WILLOW RUN	4300 ISLE OF CAPRI ROAD	NAPLES	33961	3	14.5682	OUT	Y
HAZARDOUS MATERIALS FACILITY	DURON PAINTS AND WALLCOVERINGS - 291	1491 RAIL HEAD BOULEVARD	NAPLES		3	11.5668	OUT	N
HAZARDOUS MATERIALS FACILITY	CLUB AT THE STRAND	5800 STRAND BOULVEARD	NAPLES		3	14.7554	500	N
HAZARDOUS MATERIALS	BETTER ROADS - SHIRLEY STREET	1910 SEWARD AVENUE	NAPLES		2	8.40489	OUT	N

FACILITY								
HAZARDOUS MATERIALS FACILITY	EMBARQ - MIDWAY SOUTH NAPLES	821 5 AVENUE SOUTH	NAPLES		1	5.25524	100	N
HAZARDOUS MATERIALS FACILITY	INTERIORS CULTURED MARBLE	1734 TRADE CENTER WAY	NAPLES		2	10.7081	OUT	N
HAZARDOUS MATERIALS FACILITY	GOLF TURF APPLICATIONS - ROYAL PALM COUNTRY CLUB	400 FOREST HILLS BOULEVARD	NAPLES	34112	2	7.80593	OUT	Y
HAZARDOUS MATERIALS FACILITY	GOLF TURF APPLICATIONS - STONEBRIDGE COUNTRY CLUB	2100 WINDING BALIS WAY	NAPLES	34109	2	10.5828	OUT	Y
HAZARDOUS MATERIALS FACILITY	GOLF TURF APPLICATIONS - THE HIDEOUT GOLF CLUB	3025 BRANTLEY BOULEVARD	NAPLES	34117	2	10.1222	500	Y
HAZARDOUS MATERIALS FACILITY	COMCAST OF THE SOUTH - 28620	1160 INDUSTRIAL BOULEVARD	NAPLES		T	4.60907	100	N
HAZARDOUS MATERIALS FACILITY	COMCAST OF THE SOUTH - 28622	301 TOWER ROAD	NAPLES		T	3.17508	100	Y
HAZARDOUS MATERIALS FACILITY	COMCAST OF THE SOUTH - 28623	4160 WOLFE ROAD	NAPLES		2	5.86527	OUT	N
HAZARDOUS MATERIALS FACILITY	COMCAST OF THE SOUTH - 28625	550 GOODLETTE-FRANK ROAD NORTH	NAPLES		1	6.06954	100	N
HAZARDOUS MATERIALS FACILITY	COMCAST OF THE SOUTH - 28627	690 NORTH 111 AVENUE	NAPLES		2	10.0425	100	N
HAZARDOUS MATERIALS FACILITY	CROWN CASTLE USA INC - OLD MARCO JUNCTION	15571 TAMIAMI TRAIL EAST	NAPLES		T	4.60907	100	N
HAZARDOUS MATERIALS FACILITY	NCH HEALTHCARE SYSTEMS - NORTH COLLIER HOSPITAL	11190 HEALTH PARK BOULEVARD	NAPLES		2	8.10874	100	N
HAZARDOUS MATERIALS FACILITY	S C P DISTRIBUTORS LLC - NAPLES	2020 ELSA STREET	NAPLES		2	10.7514	OUT	N
HAZARDOUS MATERIALS FACILITY	A T AND T - NORTH NAPLES--28862	4451 GULF SHORE BOULEVARD NORTH	NAPLES		T	4.78303	100	N
HAZARDOUS	A T AND T - NAPLES---28863	821 FIFTH AVENUE	NAPLES		2	9.07803	100	N

MATERIALS FACILITY								
HAZARDOUS MATERIALS FACILITY	A T AND T - NAPLES---28864	761 COMMERCIAL BOULEVARD	NAPLES		2	9.24665	OUT	N
HAZARDOUS MATERIALS FACILITY	A T AND T - NORTH NAPLES--28865	7008 IMMOKALLE ROAD	NAPLES		3	15.1438	500	Y
HAZARDOUS MATERIALS FACILITY	A T AND T - NORTH NAPLES--28867	9891 GULFSHORE DRIVE	NAPLES		3	14.5682	OUT	Y
HAZARDOUS MATERIALS FACILITY	A T AND T - NAPLES---28870	5651 SHIRLEY STREET	NAPLES		2	8.93103	OUT	N
HAZARDOUS MATERIALS FACILITY	S M I FLORIDA FABRICATORS - NAPLES	3684 ENTERPRISE AVENUE	NAPLES		2	9.94712	OUT	N
HAZARDOUS MATERIALS FACILITY	MARCO ISLAND UTILITIES MARCO SHORES WWTP	2000 MAINSAIL DRIVE TRACT 1 UNIT 27	NAPLES		4	16.6362	100	Y
HAZARDOUS MATERIALS FACILITY	SEARS ROEBUCK AUTO CENTER - 6065	2000 NINTH STREET NORTH	NAPLES		2	11.3563	OUT	N
HAZARDOUS MATERIALS FACILITY	HERTZ EQUIPMENT RENTAL - NAPLES	4226 DOMESTIC AVENUE	NAPLES		2	8.10161	OUT	N
HAZARDOUS MATERIALS FACILITY	SAMS CLUB - STORE 6364	2550 IMMOKALEE ROAD	NAPLES		3	14.1619	500	Y
HAZARDOUS MATERIALS FACILITY	NAPLES LAKES COUNTRY CLUB	4784 INVERNESS CLUB DRIVE	NAPLES		3	14.1129	OUT	Y
HAZARDOUS MATERIALS FACILITY	S C P DISTRIBUTORS LLC - SUPERIOR POOL PRODUCTS LLC - NAPLES	4430 DOMESTIC AVENUE	NAPLES	34104	2	9.87422	OUT	N
HAZARDOUS MATERIALS FACILITY	CITY OF NAPLES MUNICIPAL AIRPORT	160 AVIATION DRIVE NORTH	NAPLES		2	7.45715	100	N
HAZARDOUS MATERIALS FACILITY	CLEVELAND CLINIC - NAPLES	6101 PINE RIDGE ROAD	NAPLES		3	14.1499	500	N
HAZARDOUS MATERIALS FACILITY	RENTAL SERVICE - 144	3627 EXCHANGE AVENUE	NAPLES	34104	2	8.62594	OUT	N

HAZARDOUS MATERIALS FACILITY	PAMECO - 658	3400 WESTVIEW DRIVE	NAPLES	33942	2	7.57126	100	N
HAZARDOUS MATERIALS FACILITY	LONG BAY PARTNERS - MEDITERRA COMMUNITY	15450 CORSO MEDITERRA CIRCLE	NAPLES	34110	1	3.47	100	Y
HAZARDOUS MATERIALS FACILITY	LONG BAY PARTNERS - MEDITERRA GOLF MAINTENANCE	15460 CORSO MEDITERRA CIRCLE	NAPLES	34110	1	3.47	100	Y
HAZARDOUS MATERIALS FACILITY	DIAMOND TOMATO - NAPLES	10000 6LS ROAD	NAPLES		2	11.689	OUT	N
HAZARDOUS MATERIALS FACILITY	MARCO ISLAND UTILITIES - LIME SOFTENING FACILITY	1825 MAINSAIL DRIVE	NAPLES	34114	T	-0.22	100	Y
HAZARDOUS MATERIALS FACILITY	CITY OF MARCO ISLAND - RAW WATER FACILITY	7130 COLLIER BLVD	NAPLES	34114	2	6.21447	100	N
HAZARDOUS MATERIALS FACILITY	GOLF TURF APPLICATIONS - HIBISCUS GOLF CLUB	175 DORAL CIRCLE	NAPLES	34113	1	5.92712	OUT	Y
HAZARDOUS MATERIALS FACILITY	ROYAL POINCIANA GOLF CLUB	1850 SOLANA ROAD	NAPLES	34105	2	9.83852	OUT	N
HAZARDOUS MATERIALS FACILITY	APAC SOUTHEAST - SARASOTA DIVISION NAPLES ASPHALT PLANT	911 FIFTH STREET	NAPLES		2	10.4731	OUT	Y
HAZARDOUS MATERIALS FACILITY	HALEAKALA CONSTRUCTION	5758 TAYLOR ROAD	NAPLES	34109	2	9.38543	OUT	N
HAZARDOUS MATERIALS FACILITY	ALLEN SYSTEMS GROUP - MAIN OFFICE	1333 3 AVENUE SOUTH	NAPLES	34102	1	6.10163	100	N
HAZARDOUS MATERIALS FACILITY	ALLEN SYSTEMS GROUP - NORTH CAMPUS	704-708 GOODLETTE ROAD	NAPLES	34102	1	5.44432	100	N
HAZARDOUS MATERIALS FACILITY	CLASSIC BENTLEY VILLAGE	2315 LEISURE LANE	NAPLES	34110	2	12.0726	OUT	Y
HAZARDOUS MATERIALS FACILITY	COLLIER COUNTY PRODUCE	4206 MERCANTILE AVENUE	NAPLES	34104	2	9.7272	OUT	N
HAZARDOUS MATERIALS	DEVOE CADILLAC	4100 TAMIAMI TRAIL NORTH	NAPLES	34103	3	13.4787	OUT	N

FACILITY								
HAZARDOUS MATERIALS FACILITY	DILLARDS DEPARTMENT STORE - NAPLES	1798 NORTH TAMiami TRAIL	NAPLES	34102	2	12.3653	OUT	N
HAZARDOUS MATERIALS FACILITY	KEYSTONE INTERLOCKING PAVING CONTRACTOR	3710 PROSPECT AVENUE	NAPLES		2	8.13497	OUT	N
HAZARDOUS MATERIALS FACILITY	NAPLES HERITAGE GOLF AND COUNTRY CLUB	4051 COUNTY ROAD 951	NAPLES	34112	T	0.93715	100	N
HAZARDOUS MATERIALS FACILITY	NAPLES NATIONAL GOLF CLUB	9325 COLLIER BOULEVARD	NAPLES	34114	2	9.61731	OUT	Y
HAZARDOUS MATERIALS FACILITY	RAYMOND BUILDING SUPPLY - NAPLES	3455 BECK BOULEVARD	NAPLES		3	12.8939	500	N
HAZARDOUS MATERIALS FACILITY	RITZ CARLTON HOTEL - NAPLES	280 VANDERBILT BEACH ROAD	NAPLES	34108	T	4.03445	100	Y
HAZARDOUS MATERIALS FACILITY	LEVEL 3 COMMUNICATIONS - NAPLES HUT	3960 20 PLACE SOUTHWEST - NAPLES HUT	NAPLES		2	10.7825	500	Y
HAZARDOUS MATERIALS FACILITY	K MART - STORE 3956	4955 GOLDEN GATE PARKWAY	NAPLES	34116	3	12.2931	OUT	Y
HAZARDOUS MATERIALS FACILITY	K MART - STORE 7669	12713 TAMiami TRAIL	NAPLES	34113	2	8.26118	100	N
HAZARDOUS MATERIALS FACILITY	FARM OP - FARM 7 GREENHOUSE / PUMP STATION 9	11349 SIX LS FARM ROAD	NAPLES	34114	2	5.68747	100	N
HAZARDOUS MATERIALS FACILITY	FARM OP - FARM 7 PUMP STATION 01	US HIGHWAY 41 - PARCEL 41 SOUTH	NAPLES	34114	1	0.699797	100	N
HAZARDOUS MATERIALS FACILITY	FARM OP - FARM 7 PUMP STATION 02	SOUTH OF SUNNYGROVE AVENUE	NAPLES	34114	1	0.699797	100	N
HAZARDOUS MATERIALS FACILITY	FARM OP - FARM 7 PUMP STATION 03	HALF MILE EAST OF TOMATO ROAD	NAPLES	34114	1	0.699797	100	N
HAZARDOUS MATERIALS FACILITY	FARM OP - FARM 7 PUMP STATION 04		NAPLES	34114	1	0.699797	100	N
HAZARDOUS	DIAMOND TOMATO - NAPLES	10000 6 LS ROAD	NAPLES	34114	1	0.699797	100	N

MATERIALS FACILITY	FARM							
HAZARDOUS MATERIALS FACILITY	RESOURCE CONSERVATION SYSTEMS - AERIE LANE	11537 AERIE LANE	NAPLES	34120	3	15.6876	OUT	N
HAZARDOUS MATERIALS FACILITY	RESOURCE CONSERVATION SYSTEMS - MESSINA LANE	16795 MESSINA LANE	NAPLES	34110	3	13.3369	OUT	Y
HAZARDOUS MATERIALS FACILITY	GOLF TURF APPLICATIONS - KATHLEEN COURT	5615 KATHLEEN COURT	NAPLES		2	10.8211	OUT	N
HAZARDOUS MATERIALS FACILITY	FARM OP - FARM 7 PUMP STATION 05	EAST OF TOMATO ROAD ON DUDA PLOT SOUTH	NAPLES	34114	1	0.699797	100	N
HAZARDOUS MATERIALS FACILITY	FARM OP - FARM 7 PUMP STATION 06	EAST OF TOMATO ROAD ON DUDA PLOT NORTH	NAPLES	34114	1	0.699797	100	N
HAZARDOUS MATERIALS FACILITY	FARM OP - FARM 7 PUMP STATIONS 7 AND 8	11900 SIX L FARM ROAD - EAST SENTEL PLOT	NAPLES	34114	1	0.699797	100	N
HAZARDOUS MATERIALS FACILITY	FARM OP - FARM 7 PUMP STATION 11		NAPLES	34114	1	0.699797	100	N
HAZARDOUS MATERIALS FACILITY	FARM OP - FARM 7 PUMP STATION 12		NAPLES	34114	1	0.699797	100	N
HAZARDOUS MATERIALS FACILITY	FARM OP - FARM 7 WATERMELON SHED	WEST OF SIX LS FARM ROAD EAST AGRO PLOT	NAPLES	34114	1	0.699797	100	N
HAZARDOUS MATERIALS FACILITY	FARM OP - FARM 7 PUMP STATION 13		NAPLES	34114	1	0.699797	100	N
HAZARDOUS MATERIALS FACILITY	FARM OP - FARM 7 PUMP STATION 17		NAPLES	34114	1	0.699797	100	N
HAZARDOUS MATERIALS FACILITY	FARM OP - FARM 7 PUMP STATION 14	EAST OF LAREDO STREET IN SOUTH AGRO PLOT	NAPLES	34114	1	0.699797	100	N
HAZARDOUS MATERIALS FACILITY	FARM OP - FARM 7 PUMP STATION 16		NAPLES	34114	1	0.699797	100	N
HAZARDOUS MATERIALS FACILITY	FARM OP - FARM 7 PUMP STATION 15	EAST OF TOMATO ROAD IN DUDA PLOT EAST	NAPLES	34114	1	0.699797	100	N

HAZARDOUS MATERIALS FACILITY	VALLEY NATIONAL GASES d/b/a INDUSTRIAL AIR PRODUCTS	2051 J AND C BOULEVARD	NAPLES	34109	2	9.97631	OUT	N
HAZARDOUS MATERIALS FACILITY	HOME DEPOT USA - 0280	2251 PINE RIDGE ROAD	NAPLES	34109	3	14.0487	OUT	N
HAZARDOUS MATERIALS FACILITY	HOME DEPOT USA - 6348	1651 SOUTH AIRPORT PULLING ROAD	NAPLES	34112	1	5.92085	OUT	N
HAZARDOUS MATERIALS FACILITY	HOME DEPOT USA - 6358	1000 IMMOKALEE ROAD	NAPLES	34110	2	9.93704	100	N
HAZARDOUS MATERIALS FACILITY	RESOURCE CONSERVATION SYSTEMS - TWIN EAGLES	12327 TWIN EAGLES BOULEVARD	NAPLES	34120	3	14.4673	OUT	Y
HAZARDOUS MATERIALS FACILITY	DEVOE SAAB	1411 SOLANA ROAD	NAPLES		3	12.6678	OUT	N
HAZARDOUS MATERIALS FACILITY	DEVOE PONTIAC BUICK GMC	2601 AIRPORT ROAD	NAPLES		1	5.4349	100	Y
HAZARDOUS MATERIALS FACILITY	A T AND T CORPORATION - NAPLES - LAKE PARK BOULEVARD	13001 LAKE PARK BOULEVARD	NAPLES	34114	1	5.47259	100	Y
HAZARDOUS MATERIALS FACILITY	F G U A - GOLDEN GATE WWTP - 2188	4931 32 AVENUE SOUTHWEST	GOLDEN GATE	34116	2	9.72819	OUT	N
HAZARDOUS MATERIALS FACILITY	EMBARQ - GOLDEN GATE CENTRAL OFFICE	4661 SUNSET ROAD	GOLDEN GATE		2	9.66457	500	N
HAZARDOUS MATERIALS FACILITY	CITY OF EVERGLADES CITY - WATER PLANT	15414 JANES SCENIC DRIVE	COPELAND	34139	T	3.71727	100	N
HAZARDOUS MATERIALS FACILITY	DEPARTMENT OF CORRECTIONS - COPELAND ROAD PRISON	20201 STATE ROAD 29 SOUTH	COPELAND		2	9.83316	OUT	N
HAZARDOUS MATERIALS FACILITY	CITY OF EVERGLADES CITY - LEE CYPRESS PUMP STATION	SOUTH CHURCH STREET NEAR SWAIN STREET	COPELAND	34137	T	3.13043	100	N
HAZARDOUS MATERIALS FACILITY	WALKERS COON KEY MARINA	604 PALM AVENUE EAST	GOODLAND		2	9.03078	100	Y
HAZARDOUS MATERIALS	CALUSA ISLAND MARINA	385 ANGLER DRIVE	GOODLAND	34140	2	9.03078	100	Y

FACILITY								
HAZARDOUS MATERIALS FACILITY	PARKWAY MOTEL AND MARINA	1180 CHOKOLOSKEE DRIVE	CHOKOLOSKEE		T	2.60997	100	Y
HAZARDOUS MATERIALS FACILITY	CITY OF EVERGLADES CITY - PUMP STATION	COUNTY ROAD 29 SOUTH	CHOKOLOSKEE	34138	T	3.03117	100	Y
HAZARDOUS MATERIALS FACILITY	PELICAN BEND MARINA	219 CAPRI BOULEVARD	ISLES OF CAPRI		T	4.23953	100	Y
HELIPORT/HELIPAD	NAPLES HOSPITAL		NAPLES		2	8.97444	100	N
HELIPORT/HELIPAD	NAPLES GRAND GOLF RESORT		NAPLES		2	8.23182	OUT	N
LAW ENFORCEMENT	COLLIER COUNTY SHERIFF'S DEPT DIST. 7 EVERGLADES CITY SUBSTATION	32020 TAMIAMI TRAIL E	EVERGLADES CITY	34139	T	2.45602	100	N
LAW ENFORCEMENT	COLLIER COUNTY SHERIFF'S DEPT DIST. 8 IMMOKALEE SUBSTATION	112 S 1ST ST	IMMOKALEE	34142	NA	32.6318	OUT	Y
LAW ENFORCEMENT	MARCO ISLAND POLICE DEPT. HEADQUARTERS	1280 SAN MARCO RD	MARCO ISLAND	34145	2	6.60383	100	N
LAW ENFORCEMENT	F.B.I. NAPLES RESIDENT OFFICE	3001 N TAMIAMI TRAIL SUITE 204	NAPLES	34103	3	13.7049	OUT	N
LAW ENFORCEMENT	COLLIER COUNTY SHERIFF'S DEPT DIST. 1 NORTH NAPLES SUBSTATION	776 VANDERBILT BEACH RD	NAPLES	34108	2	12.7359	100	N
LAW ENFORCEMENT	COLLIER COUNTY SHERIFF'S DEPT DIST. 2 GOLDEN GATE SUBSTATION	4707 GOLDEN GATE PKWY	NAPLES	34116	2	11.5857	OUT	N
LAW ENFORCEMENT	COLLIER COUNTY SHERIFF'S DEPT DIST. 3 EAST NAPLES SUBSTATION	11121 TAMIAMI TRL E	NAPLES	34113	1	6.79867	100	N
LAW ENFORCEMENT	COLLIER COUNTY SHERIFF'S DEPT HEADQUARTERS	3301 TAMIAMI TRL E BLDG J	NAPLES	34112	1	4.7528	100	N
LAW ENFORCEMENT	FLORIDA HIGHWAY PATROL TROOP F	3205 BECK BLVD	NAPLES	34114	3	10.0652	500	N
LAW ENFORCEMENT	NAPLES POLICE DEPT HEADQUARTERS	355 RIVERSIDE CIR	NAPLES	34102	2	7.71799	100	N
LAW ENFORCEMENT	SHERIFF'S OFFICE-CRIME PREVENTION	2373 NORTH HORSESHOE DRIVE	NAPLES	34104	2	8.87504	100	N
LAW ENFORCEMENT	SHERIFF'S OFFICE-SPECIAL OPER	3123 TERRACE AVE	NAPLES	34104	1	4.4071	100	N
LIBRARY	County of Collier	417 N 1ST ST	IMMOKALEE	34142	NA	31.6047	OUT	N
LIBRARY	County of Collier	210 S HEATHWOOD DR	MARCO ISLAND	34145	T	4.19689	100	N

LIBRARY	County of Collier	2385 ORANGE BLOSSOM DR	NAPLES	34109	2	11.6163	OUT	Y
LIBRARY	County of Collier	650 CENTRAL AVE	NAPLES	34102	1	5.78671	100	N
LIBRARY	Lsl of Flowery Branch GA Llc	2150 GOODLETTE RD N	NAPLES	34102	2	8.06863	OUT	N
LIBRARY	Friends of Library of Col	650 CENTRAL AVE	NAPLES	34102	2	6.84936	100	N
LIBRARY	Naples Community Hospital Lib	350 7TH ST N	NAPLES	34102	2	8.67606	100	N
LIBRARY	Middle Branch Group	410 PALM CIR W	NAPLES	34102	2	8.45497	100	N
LIBRARY	Betty Titus Fmly Resource Lib	464 9TH ST N	NAPLES	34102	2	7.41838	100	N
LIBRARY	County of Collier	788 VANDERBILT BEACH RD	NAPLES	34108	2	11.1122	100	N
LIBRARY	County of Collier	1266 GOLDEN GATE BLVD W	NAPLES	34120	3	13.7986	OUT	Y
LIBRARY	Branch of Willow 2000 Inc	1395 PANTHER LN	NAPLES	34109	3	12.4977	OUT	Y
LIBRARY	County of Collier	8787 TAMIAMI TRL E	NAPLES	34113	2	6.64425	OUT	Y
LIBRARY	County of Collier	4898 CORONADO PKWY	NAPLES	34116	2	9.70351	OUT	Y
MAJOR INTERSECTION	I-75 & STATE 29		MILES CITY		3	12.5941	OUT	N
MAJOR INTERSECTION	US 41/STATE 90 AND COUNTY 951 AND STATE 951		BELLE MEADE		1	6.23681	100	Y
MAJOR INTERSECTION	US 41/STATE 90 AND COUNTY 29		CARNESTOWN		T	0.206654	100	N
POINT OF DISTRIBUTION	Ochopee Fire Department	201 Buckner Ave.	Everglades Cit	34139	T	0.837248	100	N
POINT OF DISTRIBUTION	State Farmers' Market-Immokal	424 New Market Rd E.	Immokalee	34139	NA	24.2503	OUT	N
POINT OF DISTRIBUTION	Marco Island Veterans Park	Elcam Circle W & Park Ave	Marco Island	34145	1	6.43776	100	N
POINT OF DISTRIBUTION	Ave Maria Construction Site	Oil Well Road (CR858)	Naples	34142	4	18.9208	OUT	N
POINT OF DISTRIBUTION	Barron Collier High School	5600 Cougar Drive	Naples	34109	2	10.7212	OUT	N
POINT OF DISTRIBUTION	K-Mart Plaza Parking Lot		Naples	34116	2	8.28593	OUT	Y
POINT OF DISTRIBUTION	Freedom Square Parking Lot	12713 Tamiami Trail E	Naples	34102	2	1.29	100	Y
POINT OF DISTRIBUTION	Coastland Center Parking Lot	1900 North 9th Street	Naples	34102	2	9.04823	OUT	N
PUBLIC SCHOOL	EVERGLADES CITY SCHOOL	415 SCHOOL DR	EVERGLADES CITY	34139	2	7.74442	100	N
PUBLIC SCHOOL	THE PACE PROGRAM	201 N FIRST ST	IMMOKALEE	34142	2	11.8841	OUT	N
PUBLIC SCHOOL	IMMOKALEE COMMUNITY SCHOOL	123 N 4TH ST	IMMOKALEE	34142	NA	33.6601	OUT	Y
PUBLIC SCHOOL	THE PHOENIX PROGRAM-IMMOKALEE	614 S 5TH ST	IMMOKALEE	34142	NA	25.4645	OUT	Y
PUBLIC SCHOOL	COLLIER ACADEMY	323 SGT. JOE JONES RD	IMMOKALEE	34142	NA	27.0058	OUT	N
PUBLIC SCHOOL	THE LEARNING CENTER	508 N 9TH ST	IMMOKALEE	34142	NA	36.3044	OUT	Y

PUBLIC SCHOOL	BETHUNE EDUCATION CENTER	614 S. 5TH ST.	IMMOKALEE	34142	NA	25.3729	OUT	Y
PUBLIC SCHOOL	PINECREST ELEMENTARY SCHOOL	313 S 9TH ST	IMMOKALEE	34142	NA	30.3316	OUT	Y
PUBLIC SCHOOL	HIGHLANDS ELEMENTARY SCHOOL	1101 LAKE TRAFFORD RD	IMMOKALEE	34142	NA	35.1739	OUT	Y
PUBLIC SCHOOL	LAKE TRAFFORD ELEMENTARY SCHOOL	3500 LAKE TRAFFORD RD	IMMOKALEE	34142	NA	31.7966	OUT	Y
PUBLIC SCHOOL	IMMOKALEE HIGH SCHOOL	701 W IMMOKALEE DR	IMMOKALEE	34142	NA	36.7923	OUT	N
PUBLIC SCHOOL	VILLAGE OAKS ELEMENTARY SCHOOL	1601 STATE RD 29	IMMOKALEE	34142	NA	37.2258	OUT	Y
PUBLIC SCHOOL	IMMOKALEE MIDDLE SCHOOL	401 N 9TH ST	IMMOKALEE	34142	NA	34.7417	OUT	Y
PUBLIC SCHOOL	IMMOKALEE TEEN PARENTING PROG	701 IMMOKALEE DR	IMMOKALEE	34142	2	11.8841	OUT	N
PUBLIC SCHOOL	NEW BEGINNINGS ALTERNATIVE	800 IMMOKALEE DR	IMMOKALEE	34142	2	11.8436	OUT	N
PUBLIC SCHOOL	D.R.I.L.L. ACADEMY	323 STOCKADE RD	IMMOKALEE	34142	NA	22.0659	OUT	Y
PUBLIC SCHOOL	MARCO ISLAND CHARTER MIDDLE	1401 TRINADAD AVE	MARCO ISLAND	34145	1	6.00091	100	Y
PUBLIC SCHOOL	TOMMIE BARFIELD ELEMENTARY SCHOOL	101 KIRKWOOD ST	MARCO ISLAND	34145	2	7.54569	100	Y
PUBLIC SCHOOL	HOSPITAL/HOMEBOUND ESE/EXTENDED SCHOOL YEAR PROG.	5775 OSCEOLA TRAIL	NAPLES	34109	2	6.69251	100	N
PUBLIC SCHOOL	NAPLES TECHNOLOGY ACADEMY (ACE)	3702 ESTEY AVE	NAPLES	34104	2	7.44023	100	N
PUBLIC SCHOOL	COLLIER COUNTY DROP-BACK-IN-ACADEMY	5130 RATTLESNAKE HAMMOCK	NAPLES	34113	1	5.9877	100	Y
PUBLIC SCHOOL	BEACON HIGH SCHOOL	3710 ESTEY AVE	NAPLES	34104	1	3.22359	100	N
PUBLIC SCHOOL	NAPLES MARINE INSTITUTE	616 9TH STREET NORTH	NAPLES	34102	2	11.9402	100	N
PUBLIC SCHOOL	CUSTOMIZED WORKFORCE PROGRAMS	5775 OSCEOLA TRAIL	NAPLES	34109	2	8.85469	OUT	N
PUBLIC SCHOOL	COLLIER ADULT & COMMUNITY EDUCATION CENTER	5775 OSCEOLA TRAIL	NAPLES	34109	2	8.85469	OUT	N
PUBLIC SCHOOL	MIGRANT NON-ENROLLED STUDENTS	5775 OSCEOLA TRAIL	NAPLES	34109	2	6.69251	100	N
PUBLIC SCHOOL	GULFVIEW MIDDLE SCHOOL	255 6TH ST S	NAPLES	34102	2	11.3875	100	N
PUBLIC SCHOOL	LAKE PARK ELEMENTARY SCHOOL	1295 14TH AVE N	NAPLES	34102	2	9.20084	100	N
PUBLIC SCHOOL	SHADOWLAWN ELEMENTARY SCHOOL	2161 SHADOWLAWN DR	NAPLES	34112	2	6.74823	100	N
PUBLIC SCHOOL	NAPLES HIGH SCHOOL	1100 GOLDEN EAGLE CIRCLE	NAPLES	34102	3	13.1393	OUT	N

PUBLIC SCHOOL	SEA GATE ELEMENTARY SCHOOL	650 SEAGATE DRIVE	NAPLES	34103	3	13.2284	OUT	N
PUBLIC SCHOOL	AVALON ELEMENTARY SCHOOL	3300 THOMASSON DR	NAPLES	34112	2	7.15409	100	Y
PUBLIC SCHOOL	EAST NAPLES MIDDLE SCHOOL	4100 ESTEY AVE	NAPLES	34104	2	7.62141	OUT	N
PUBLIC SCHOOL	POINCIANA ELEMENTARY SCHOOL	2825 AIRPORT RD	NAPLES	34105	2	9.11663	OUT	N
PUBLIC SCHOOL	GOLDEN GATE ELEMENTARY SCHOOL	4911 20TH PL SW	NAPLES	34116	2	11.7762	500	N
PUBLIC SCHOOL	NAPLES PARK ELEMENTARY SCHOOL	685 111TH AVE N	NAPLES	34108	2	10.0948	100	Y
PUBLIC SCHOOL	PINE RIDGE MIDDLE SCHOOL	1515 PINE RIDGE RD	NAPLES	34109	2	11.5814	OUT	Y
PUBLIC SCHOOL	LELY HIGH SCHOOL	1 LELY HIGH SCHOOL BLVD	NAPLES	34113	2	7.47325	OUT	Y
PUBLIC SCHOOL	LORENZO WALKER INSTITUTE OF TECHNOLOGY	3702 ESTEY AVE	NAPLES	34104	2	7.44023	100	N
PUBLIC SCHOOL	WALKER CAREER AND TECHNICAL HIGH SCHOOL	3702 ESTEY AVE	NAPLES	34104	1	5.30028	100	N
PUBLIC SCHOOL	BARRON COLLIER HIGH SCHOOL	5600 COUGAR DR	NAPLES	34109	2	12.2354	OUT	N
PUBLIC SCHOOL	GOLDEN GATE MIDDLE SCHOOL	2701 48TH TERRACE SW	NAPLES	34116	2	11.3056	OUT	Y
PUBLIC SCHOOL	BIG CYPRESS ELEMENTARY SCHOOL	3250 GOLDEN GATE BLVD W	NAPLES	34120	3	12.2029	500	Y
PUBLIC SCHOOL	GOLDEN TERRACE ELEMENTARY SCHOOL	2711 44TH TERRACE SW	NAPLES	34116	3	15.1627	OUT	N
PUBLIC SCHOOL	VINEYARDS ELEMENTARY SCHOOL	6225 ARBOR BLVD W	NAPLES	34119	3	13.2171	500	Y
PUBLIC SCHOOL	LELY ELEMENTARY SCHOOL	8125 LELY CULTURAL PKWY	NAPLES	34113	2	10.8557	OUT	Y
PUBLIC SCHOOL	LAUREL OAK ELEMENTARY SCHOOL	7800 IMMOKALEE RD	NAPLES	34119	3	15.4385	500	Y
PUBLIC SCHOOL	GULF COAST HIGH SCHOOL	7878 SHARK WAY	NAPLES	34119	3	15.1858	500	Y
PUBLIC SCHOOL	OAKRIDGE MIDDLE SCHOOL	14975 COLLIER BLVD	NAPLES	34119	3	15.5859	500	Y
PUBLIC SCHOOL	MANATEE ELEMENTARY SCHOOL	1880 MANATEE RD	NAPLES	34114	2	6.86833	100	N
PUBLIC SCHOOL	MANATEE MIDDLE SCHOOL	1920 MANATEE RD	NAPLES	34114	2	6.95241	100	N
PUBLIC SCHOOL	PELICAN MARSH ELEMENTARY SCHOOL	9480 AIRPORT RD N	NAPLES	34109	2	9.46323	OUT	Y
PUBLIC SCHOOL	CORKSCREW ELEMENTARY SCHOOL	1065 COUNTY RD 858	NAPLES	34120	3	15.6242	500	Y
PUBLIC SCHOOL	CORKSCREW MIDDLE SCHOOL	1165 COUNTY RD 858	NAPLES	34120	3	16.396	OUT	Y
PUBLIC SCHOOL	OSCEOLA ELEMENTARY	5770 OSCEOLA TRAIL	NAPLES	34109	2	10.9072	OUT	N

	SCHOOL							
PUBLIC SCHOOL	NORTH NAPLES MIDDLE SCHOOL	16165 LIVINGSTON RD	NAPLES	34110	2	11.6023	OUT	N
PUBLIC SCHOOL	CALUSA PARK ELEMENTARY SCHOOL	4600 SANTA BARBARA BLVD	NAPLES	34104	2	11.3996	OUT	Y
PUBLIC SCHOOL	SABAL PALM ELEMENTARY SCHOOL	4095 18TH AVE NE	NAPLES	34120	3	14.9027	OUT	Y
PUBLIC SCHOOL	MIDDLE SCHOOL EE	4255 18TH AVE NE	NAPLES	34120	4	16.5582	OUT	Y
PUBLIC SCHOOL	PALMETTO RIDGE HIGH SCHOOL	1655 VICTORY LANE	NAPLES	34120	2	8.94458	OUT	N
PUBLIC SCHOOL	GOLDEN GATE HIGH SCHOOL	2925 TITAN WAY	NAPLES	34116	1	5.54347	100	N
PUBLIC SCHOOL	ESTATES ELEMENTARY SCHOOL	5945 EVERGLADES BLVD N	NAPLES	34120	4	19.8953	OUT	Y
PUBLIC SCHOOL	COLLIER COUNTY VIRTUAL SCHOOL	3710 ESTEY AVE	NAPLES	34104	1	5.30028	100	N
PUBLIC SCHOOL	COLLIER COUNTY SUPERINTENDENT'S OFFICE	5775 OSCEOLA TRAIL	NAPLES	34109	2	6.69251	100	N
PUBLIC SCHOOL	NAPLES AREA TEENAGE PARENTING	2925 TITAN LANE	NAPLES	34116	2	11.8185	OUT	N
PUBLIC SCHOOL	SUNSHINE SCHOOL	6075 GOLDEN GATE PKWY	NAPLES	34116	2	11.9026	OUT	N
PUBLIC SCHOOL	NEW BEGINNINGS - NAPLES	3710 ESTEY AVE	NAPLES	34104	2	11.8673	OUT	N
PUBLIC SCHOOL	COLLIER JUVENILE DETENTION CENTER	3315 TAMIAMI TRAIL E	NAPLES	34112	2	11.7678	OUT	N
PUBLIC SCHOOL	THE PHOENIX PROGRAM	3706 ESTEY AVE	NAPLES	34104	2	11.8226	OUT	N
PUBLIC SCHOOL	BIG CYPRESS WILDERNESS INSTITUTE	259595 TURNER RIVER RD	OCHOPEE	34141	2	11.8155	OUT	N
PUBLIC WATER SUPPLY	EVERGLADES CITY	P.O. BOX 110	EVERGLADES CITY	34139	1	4.49718	100	N
PUBLIC WATER SUPPLY	AZTECA COUNTRY STORE #6	CORNER OF 846 & 833 E IMMOKALEE	IMMOKALEE	33935	NA	NA	100	N
PUBLIC WATER SUPPLY	IMMOKALEE WATER	1020 SANITATION ROAD	IMMOKALEE	34142	NA	24.5179	OUT	Y
PUBLIC WATER SUPPLY	S.W. FLORIDA RESEARCH ED. CTR.	2686 STATE ROAD 29 NORTH	IMMOKALEE	34142	NA	33.8632	OUT	N
PUBLIC WATER SUPPLY	SUNNILAND COUNTRY STORE	13213 CR 858	IMMOKALEE	34142	5	20.5266	OUT	N
PUBLIC WATER SUPPLY	HENDRY CORRECTIONAL INSTITUTE	12551 WAINWRIGHT DR	IMMOKALEE	33934	NA	NA	OUT	N
PUBLIC WATER SUPPLY	CITY OF MARCO ISLAND	960 N COLLIER BLVD	MARCO ISLAND	34145	T	4.17909	100	N
PUBLIC WATER SUPPLY	CITY OF MARCO ISLAND	960 N COLLIER BLVD	MARCO ISLAND	34145	1	6.01046	100	N
PUBLIC WATER SUPPLY	CITY OF MARCO ISLAND	960 N COLLIER BLVD	MARCO ISLAND	34145	2	7.8322	100	Y

PUBLIC WATER SUPPLY	CITY OF MARCO ISLAND	960 N COLLIER BLVD	MARCO ISLAND	34145	3	12.4337	OUT	Y
PUBLIC WATER SUPPLY	HAKAN SERVICES, INC.	1293 JAMAICA ROAD	MARCO ISLAND	34145	T	3.54338	100	N
PUBLIC WATER SUPPLY	MARCO SHORES UTILITIES		MARCO ISLAND	0	1	0.611824	100	Y
PUBLIC WATER SUPPLY	CITY OF MARCO ISLAND		MARCO ISLAND	0	1	-1.28	100	N
PUBLIC WATER SUPPLY	CORKSCREW BAPTIST CHURCH	22022 IMMOKALEE RD	NAPLES	34120	4	21.3978	OUT	N
PUBLIC WATER SUPPLY	AVE MARIA UTILITY COMPANY, LLLP	2600 GOLDEN GATE PARKWAY	NAPLES	34105	5	26.6285	OUT	N
PUBLIC WATER SUPPLY	CORKSCREW SWAMP SANCTUARY	375 SANCTUARY RD WEST	NAPLES	34120	4	18.4627	OUT	N
PUBLIC WATER SUPPLY	COLLIER COUNTY REGIONAL WTP	3301 EAST TAMIAMI TRAIL	NAPLES	34112	3	11.5145	OUT	Y
PUBLIC WATER SUPPLY	E'S COUNTRY STORE	21 GOLDEN GATE BLVD. E.	NAPLES	34120	3	12.8736	OUT	Y
PUBLIC WATER SUPPLY	NAPLES WATER DEPT	380 RIVERSIDE CIRCLE	NAPLES	34102	3	14.3396	OUT	Y
PUBLIC WATER SUPPLY	UNITY FAITH MISSIONARY BAPTIST	550 14TH ST. NORTH	NAPLES	34116	3	12.9211	500	Y
PUBLIC WATER SUPPLY	HIDEOUT GOLF CLUB SYSTEM	1207 THIRD STREET SOUTH STE 2	NAPLES	34102	2	11.0377	500	Y
PUBLIC WATER SUPPLY	COLLIER COUNTY REGIONAL WTP	3301 EAST TAMIAMI TRAIL	NAPLES	34112	2	10.3328	OUT	Y
PUBLIC WATER SUPPLY	NAPLES WATER DEPT	380 RIVERSIDE CIRCLE	NAPLES	34102	2	12.4377	OUT	N
PUBLIC WATER SUPPLY	CALUSA PINES GOLF CLUB - CLUB HOUSE WTP	1950 WOOD CREST DR	NAPLES	34120	3	14.9366	500	Y
PUBLIC WATER SUPPLY	CALUSA PINES GOLF CLUB - MAINTENANCE	1950 WOOD CREEK DR	NAPLES	34120	3	14.2876	500	Y
PUBLIC WATER SUPPLY	SABAL PALM WTP	4095 18TH AVE NE	NAPLES	34120	3	14.6398	OUT	Y
PUBLIC WATER SUPPLY	GOLDEN GATE SEVENTH DAY ADVENTIST CHURCH	2320 RIVER ROAD	NAPLES	34101	3	13.1449	OUT	Y
PUBLIC WATER SUPPLY	LA HISPANA #2	1802 40TH TERRACE	NAPLES	34109	3	15.284	OUT	Y
PUBLIC WATER SUPPLY	RANDALL CENTER	384 RANDALL BLVD	NAPLES	34120	3	15.5653	OUT	Y
PUBLIC WATER SUPPLY	ORANGETREE UTILITY CO.	4500 EXECUTIVE DRIVE, STE 110	NAPLES	34119	3	15.5008	OUT	Y
PUBLIC WATER SUPPLY	SANDY RIDGE LABOR CAMP	7800 N. AIRPORT RD.	NAPLES	33940	3	15.6991	OUT	Y

PUBLIC WATER SUPPLY	GOLDEN GATE LIBRARY	1266 GOLDEN GATE BLVD W	NAPLES	34112	3	13.5515	OUT	Y
PUBLIC WATER SUPPLY	UNITARIAN UNIVERSALIST CONGREGATION	6340 TENTH AVE SW	NAPLES	34116	2	10.8569	500	N
PUBLIC WATER SUPPLY	CHILDREN'S HOUSE	2310 HUNTER BLVD.	NAPLES	34116	2	11.0339	OUT	Y
PUBLIC WATER SUPPLY	VFW-GOLDEN GATE POST 7721	800 NEFF'S WAY	NAPLES	33999	3	12.6615	500	Y
PUBLIC WATER SUPPLY	PORKY'S LAST STAND BBQ	2560 39TH ST SW	NAPLES	34117	2	11.341	500	Y
PUBLIC WATER SUPPLY	FITNESS QUEST	6800 GOLDEN GATE PARKWAY	NAPLES	34105	2	10.7395	OUT	N
PUBLIC WATER SUPPLY	CENTER POINT COMMUNITY CHURCH	6590 GOLDEN GATE PKWY.	NAPLES	34105	2	10.1382	OUT	Y
PUBLIC WATER SUPPLY	NAPLES BINGO PALACE GG PKWY	6750 GOLDEN GATE PARKWAY	NAPLES	34105	2	8.8066	OUT	N
PUBLIC WATER SUPPLY	HARLEY DAVIDSON MOTOR COMPANY	5301 34TH AVE S.E.	NAPLES	34117	3	13.5743	OUT	N
PUBLIC WATER SUPPLY	NAPLES WATER DEPT	380 RIVERSIDE CIRCLE	NAPLES	34102	1	4.73241	100	N
PUBLIC WATER SUPPLY	GOLDEN GATE ASSEMBLY OF GOD	3899 29TH AVENUE S.W.	NAPLES	34117	2	9.58338	500	Y
PUBLIC WATER SUPPLY	I-75 RESTSTOP & RECREAT. AREA	I-75 NEAR BROWARD CO LINE	NAPLES	33999	NA	NA	OUT	N
PUBLIC WATER SUPPLY	SYNGENTA SEEDS, INC.	10290 GREENWAY ROAD	NAPLES	34114	2	7.49163	100	Y
PUBLIC WATER SUPPLY	TREES CAMP WTP	11180 LASKO LANE	NAPLES	33961	1	5.45217	100	N
PUBLIC WATER SUPPLY	PORT OF THE ISLANDS	PORT OF THE ISLANDS ROAD	NAPLES	34114	T	4.36691	100	N
PUBLIC WATER SUPPLY	EVERGLADES SHORES/BIG CYPRESS PRESERVE	33100 TAMIAMI TRAIL E	OCHOPEE	34141	T	3.36617	100	N
PUBLIC WATER SUPPLY	BIG CYPRESS WILDERNESS INSITUTE	259595 TURNER ROAD	OCHOPEE	34141	1	5.13111	100	N
PUBLIC WATER SUPPLY	MIDWAY CAMPGROUND	US 41	OCHOPEE	34141	NA	NA	OUT	N
PUBLIC WATER SUPPLY	OASIS RANGER STATION	HCR 61 BOX 110	OCHOPEE	34141	NA	NA	OUT	N
PUBLIC WATER SUPPLY	MONUMENT LAKE CAMPGROUND	HCR 61 BOX 110	OCHOPEE	33943	NA	NA	OUT	N
PUBLIC WATER SUPPLY	TRAIL LAKES CAMPGROUND	PO BOX 1	OCHOPEE	34141	T	1.7938	100	N
PUBLIC WATER SUPPLY	ESTATES ELEMENTARY SCHOOL	EVERGLADES BLVD AND 60TH AVE NE	GOLDEN GATE	33999	4	22.3658	OUT	Y

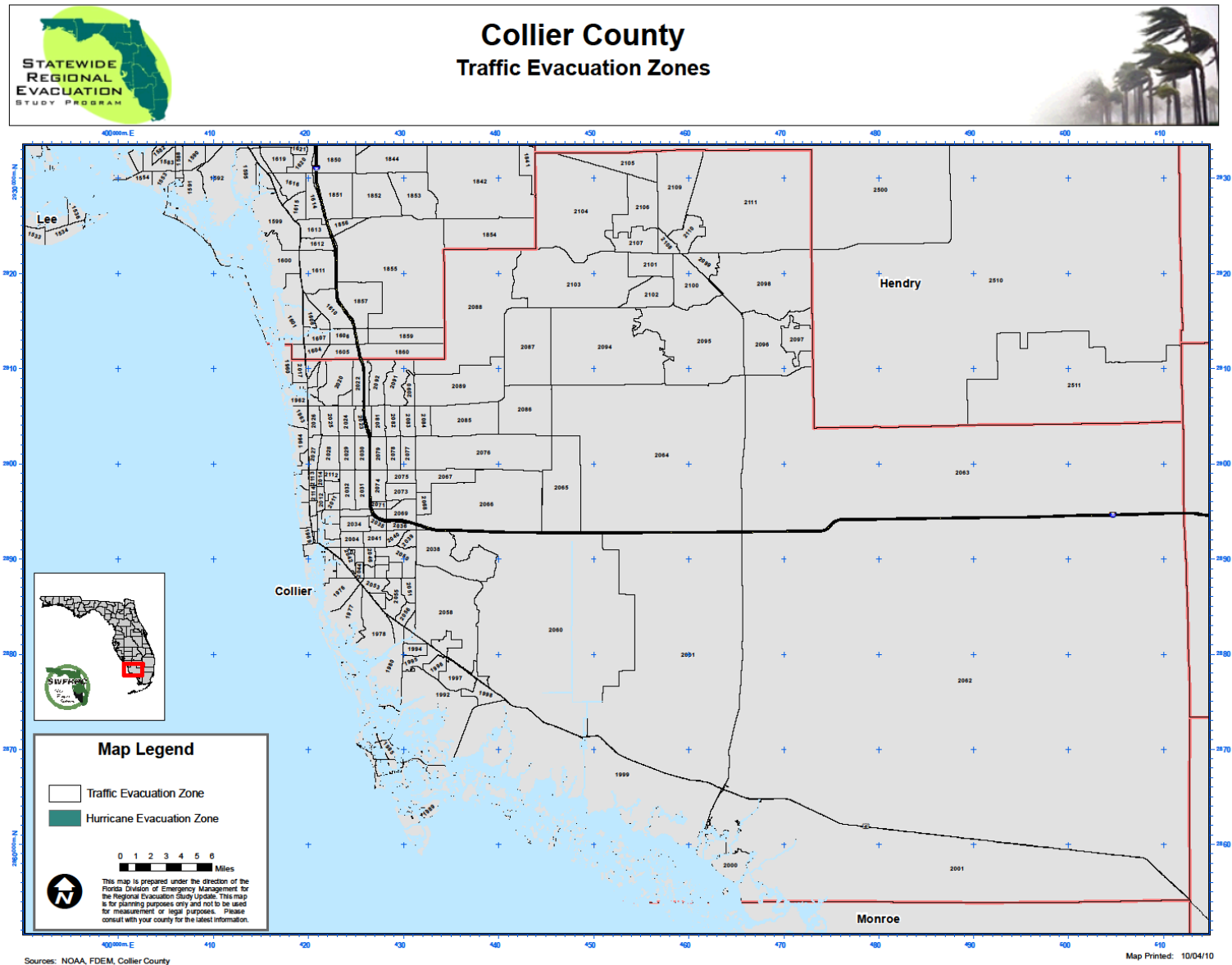
PUBLIC WATER SUPPLY	TEMPLE BETHEL	1510 39TH STREET SW	GOLDEN GATE	34116	2	10.9513	500	Y
PUBLIC WATER SUPPLY	FLORIDA GOVERNMENTAL UTILITY AUTHORITY	4300 GOLDEN GATE PARKWAY	GOLDEN GATE	34116	3	12.6464	OUT	Y
PUBLIC WATER SUPPLY	FLORIDA GOVERNMENTAL UTILITY AUTHORITY	4300 GOLDEN GATE PARKWAY	GOLDEN GATE	34116	2	11.474	OUT	Y
PUBLIC WATER SUPPLY	LEE CYPRESS CO-OP	PO BOX 513	COPELAND	34137	T	3.60434	100	N
RADIO COMMUNICATIONS TOWER	W248AU		EVERGLADES CITY		1	4.19144	100	N
RADIO COMMUNICATIONS TOWER	W260BI		EVERGLADES CITY		1	4.19144	100	N
RADIO COMMUNICATIONS TOWER	W299BG		EVERGLADES CITY		1	4.19144	100	N
RADIO COMMUNICATIONS TOWER	WAFZ-FM		IMMOKALEE		NA	20.0089	OUT	N
RADIO COMMUNICATIONS TOWER	WCIW-LP		IMMOKALEE		NA	33.5239	OUT	N
RADIO COMMUNICATIONS TOWER	WMKO		MARCO		T	2.85893	100	Y
RADIO COMMUNICATIONS TOWER	WAVV		MARCO		3	11.602	OUT	N
RADIO COMMUNICATIONS TOWER	WGUF		MARCO		1	4.19682	100	N
RADIO COMMUNICATIONS TOWER	WVOI		MARCO ISLAND		T	0.146336	100	Y
RADIO COMMUNICATIONS TOWER	WNOG		NAPLES		3	12.938	500	Y
RADIO COMMUNICATIONS TOWER	WSRX		NAPLES		2	11.0182	OUT	Y
RADIO COMMUNICATIONS TOWER	WSOR		NAPLES		3	13.8085	OUT	Y

RADIO COMMUNICATIONS TOWER	WSOR		NAPLES		2	12.2816	OUT	Y
RADIO COMMUNICATIONS TOWER	WBGY		NAPLES		T	2.44152	100	Y
RADIO COMMUNICATIONS TOWER	W286AK		NAPLES		2	6.46766	OUT	N
RADIO COMMUNICATIONS TOWER	W263BC		NAPLES		3	13.1453	OUT	N
RADIO COMMUNICATIONS TOWER	W298AW		NAPLES		3	9.3758	OUT	Y
RADIO COMMUNICATIONS TOWER	W272BM		NAPLES		2	8.86274	OUT	N
RADIO COMMUNICATIONS TOWER	W262AJ		NAPLES		1	6.37625	OUT	Y
RADIO COMMUNICATIONS TOWER	WARO		NAPLES		2	12.2816	OUT	Y
RADIO COMMUNICATIONS TOWER	WSGL		NAPLES		2	7.41168	OUT	Y
RADIO COMMUNICATIONS TOWER	WWG92 162.525		NAPLES		4	21.2032	OUT	N
RADIO COMMUNICATIONS TOWER	WBTT		NAPLES PARK		3	15.6181	OUT	Y
RADIO COMMUNICATIONS TOWER	WFLU-LP		MILES CITY		3	14.2172	OUT	N
RADIO COMMUNICATIONS TOWER	WFLP-LP		COLLIER CO REST AREA		NA	NA	OUT	N
RELIEF AGENCY	COLLIER COUNTY RED CROSS CHAPTER	2610 NORTHBROOKE PLAZA DR	NAPLES	34119	3	12.9934	500	Y
SOLID WASTE FACILITY	IMMOKALEE LF (#1-EUSTIS AVE.)	EUSTIS AVE EXTENSION	IMMOKALEE	34142	NA	38.1295	OUT	N
SOLID WASTE	IMMOKALEE LF (#2 -	STOCKADE RD @ CR846	IMMOKALEE	34142	NA	81.6612	OUT	N

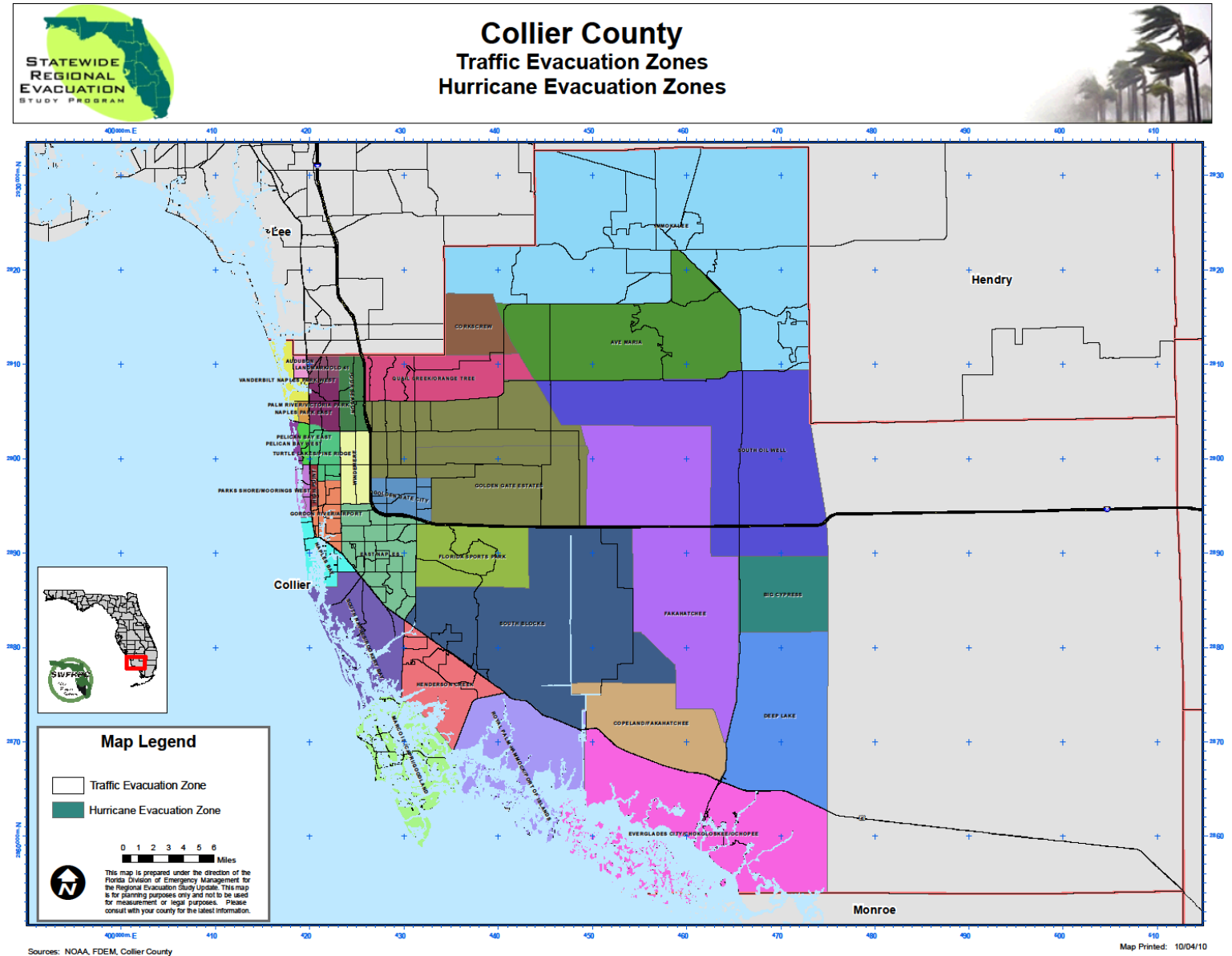
FACILITY	STOCKADE)							
SOLID WASTE FACILITY	MARCO ISLAND TRANSFER STATION	ELKCAM CIRCLE	MARCO ISLAND	34145	1	5.52021	100	Y
SOLID WASTE FACILITY	MARCO ISLAND INCINERATOR	ELKCAM CIRCLE	MARCO ISLAND	34145	1	5.52021	100	Y
SOLID WASTE FACILITY	DELTA RECYCLING AKA ATLAS-NAPLES INC	5801 YAHL ST	NAPLES	34109	2	12.1389	OUT	N
SOLID WASTE FACILITY	PRO-DISPOSAL INC MRF	3715 PROGRESS AVE	NAPLES	34104	2	8.99622	OUT	N
SOLID WASTE FACILITY	NAPLES AIRPORT LANDFILL MINING	160 AVIATION DRIVE N	NAPLES	34104	4	17.4471	100	N
SOLID WASTE FACILITY	NAPLES TRANSFER STA. (COLLIER CO.)	AIRPORT RD, .5MI N SR856	NAPLES	34104	3	16.6102	100	N
SOLID WASTE FACILITY	NAPLES SLF	1.5MI E JCT SR951 & SR84	NAPLES	34117	NA	94.5868	500	Y
SOLID WASTE FACILITY	NAPLES SLF CELL #1 & #2	1.5 MI. E. JCT SR 951 & SR 84	NAPLES	34117	3	14.8314	500	Y
SOLID WASTE FACILITY	NAPLES YARD TRASH COMP. SITE (CITY)	SR951A, S PUBLIC WORKS COMPLEX	NAPLES	34102	3	14.6339	100	N
SOLID WASTE FACILITY	NAPLES AIRPORT AUTHORITY LANDFILL	160 AVIATION DR.	NAPLES 33942	34104	4	17.4471	100	N
SOLID WASTE FACILITY	CARNESTOWN TRANSFER STATION	1MI NW CARNESTOWN	CARNESTOWN	34114	2	10.8891	100	N
SOLID WASTE FACILITY	CARNESTOWN YARD TRASH COMPOST SITE	1MI NW CARNESTOWN	CARNESTOWN	34114	T	1.12388	100	N
STADIUM	NAPLES-FORT MYERS GREYHOUND TRACK	10601 BONITA BEACH RD SE			2	10.1445	500-YEAR FLOODPLAIN	Y
STATE GOVERNMENT FACILITY	DRILL ACADEMY	323 STOCKADE ROAD	IMMOKALEE	34142	NA	22.0753	OUT	Y
STATE GOVERNMENT FACILITY	HORSE BARN # 2	12551 WAINWRIGHT DR	IMMOKALEE	34142	NA	NA	OUT	N
STATE GOVERNMENT FACILITY	MULTI-PURPOSE / WILDERNESS CAMP	1435 WAINWRIGHT DRIVE	IMMOKALEE	34142	NA	19.5968	OUT	N
STATE GOVERNMENT FACILITY	POLE BARN / EQUIP STORAGE	12551 WAINWRIGHT DR	IMMOKALEE	34142	NA	NA	OUT	N
STATE GOVERNMENT FACILITY	REGIONAL TRAINING CENTER	1439 WAINWRIGHT DRIVE	IMMOKALEE	34142	NA	19.5968	OUT	N

STATE GOVERNMENT FACILITY	ADMINISTRATION	300 TOWER ROAD	NAPLES	34113	T	2.17856	100	Y
STATE GOVERNMENT FACILITY	ASST MANAGER RESIDENCE	11100 GULF DRIVE NORTH	NAPLES	34108	3	14.7866	OUT	N
STATE GOVERNMENT FACILITY	GOVERNMENT LEARNING CTR	300 TOWER ROAD	NAPLES	34113	T	2.17856	100	Y
STATE GOVERNMENT FACILITY	MANAGER RESIDENCE	11100 GULF DRIVE NORTH	NAPLES	34108	3	14.7866	OUT	N
STATE GOVERNMENT FACILITY	REGIONAL JDC	3315 S. TAMiami TRAIL	NAPLES	34112	1	4.94905	100	N
STATE GOVERNMENT FACILITY	YES / CLASSROOM / SHOP	259595 TURNER RIVER ROAD	OCHOPEE	34141	NA	NA	100	N
STATE GOVERNMENT FACILITY	YES / FOOD SERVICE	259595 TURNER RIVER ROAD	OCHOPEE	34141	NA	NA	100	N
TELEVISION	W56DW		NAPLES		1	6.62327	100	N
TELEVISION	WZVN-TV		NAPLES		5	23.9695	OUT	N
TELEVISION	WXDT-LP		NAPLES		2	7.55864	100	N
TELEVISION	WYDT-CA		NAPLES		2	7.55864	100	N
TELEVISION	WZDT-LP		NAPLES		2	7.55864	100	N
TELEVISION	WBSP-CA		NAPLES		5	23.9695	OUT	N
TELEVISION	WUVF-CA		NAPLES		3	15.6181	OUT	Y

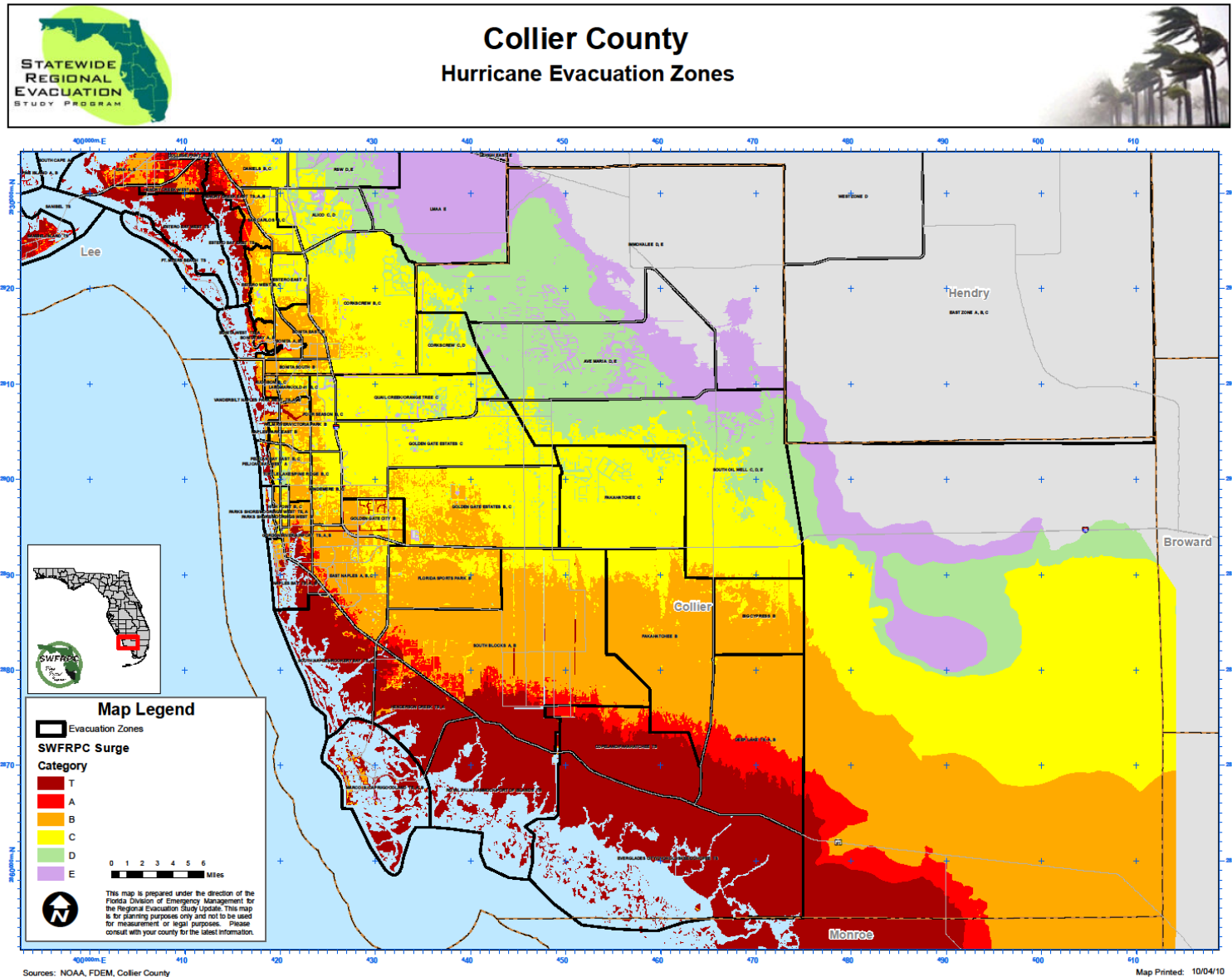
Map IVB-1: Traffic Evacuation Zones



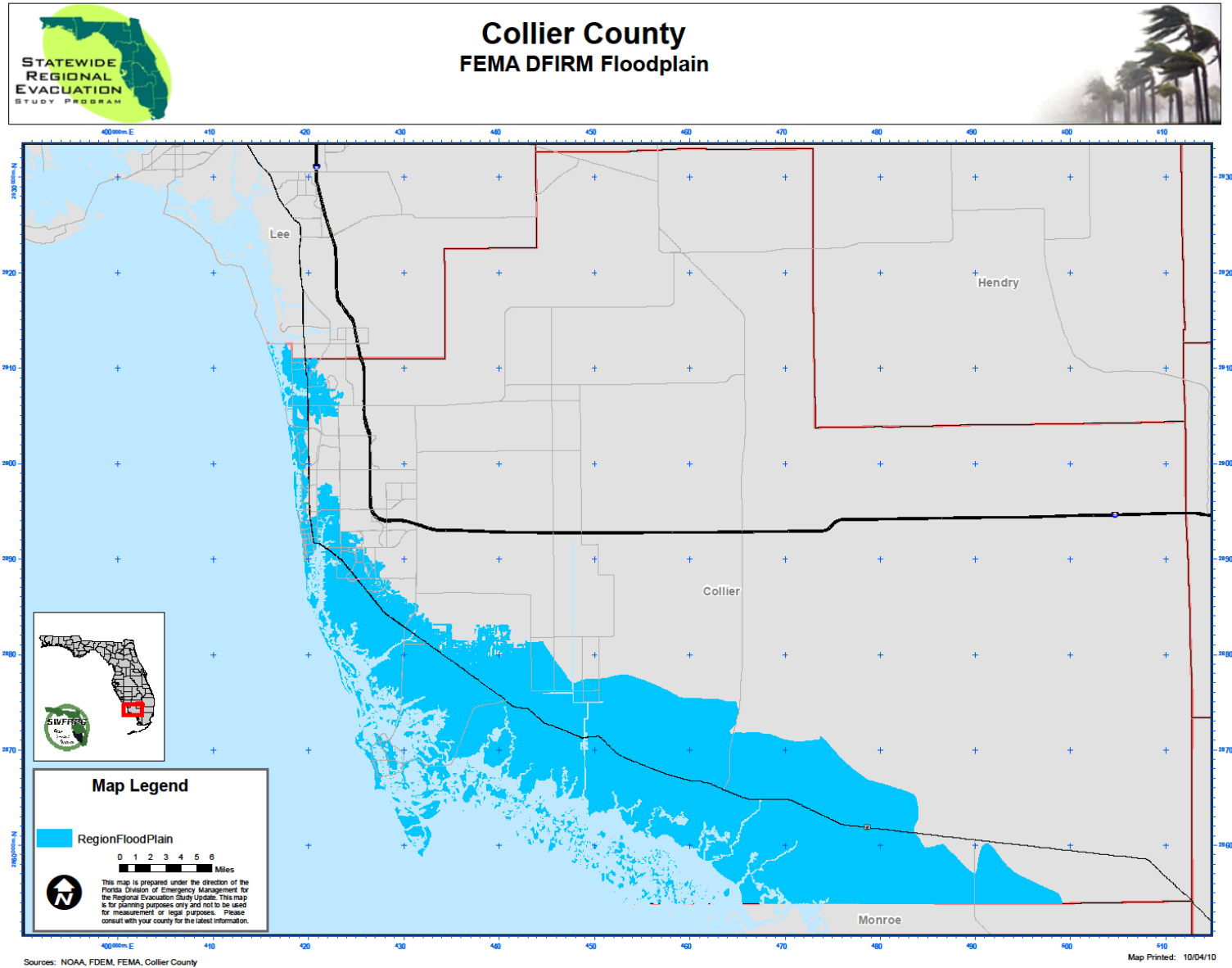
Map IVB-2a: Hurricane Evacuation Zones with Traffic Evacuation Zones



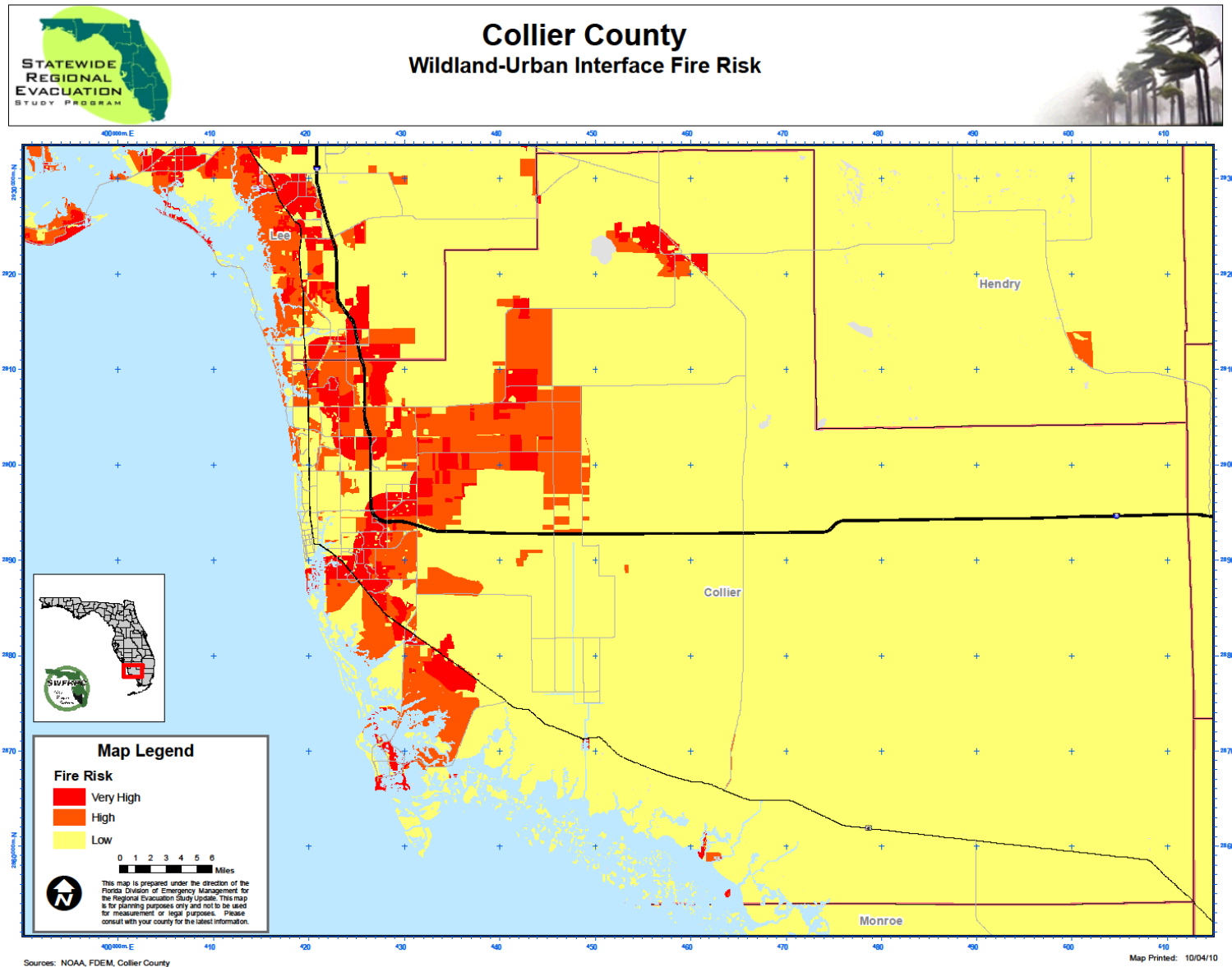
Map IVB-2b: Hurricane Evacuation Zones



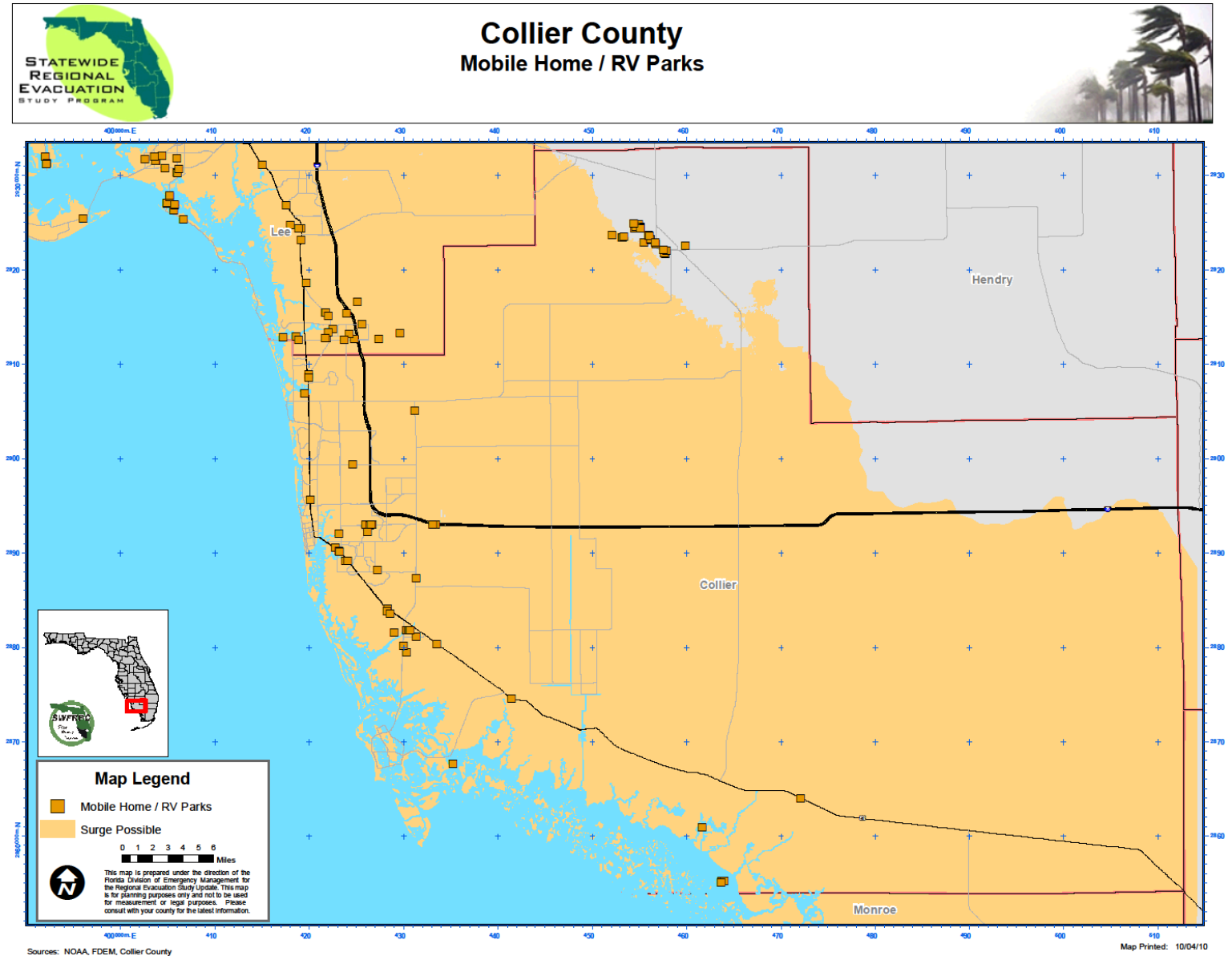
Map IVB- 3: Flood Plain



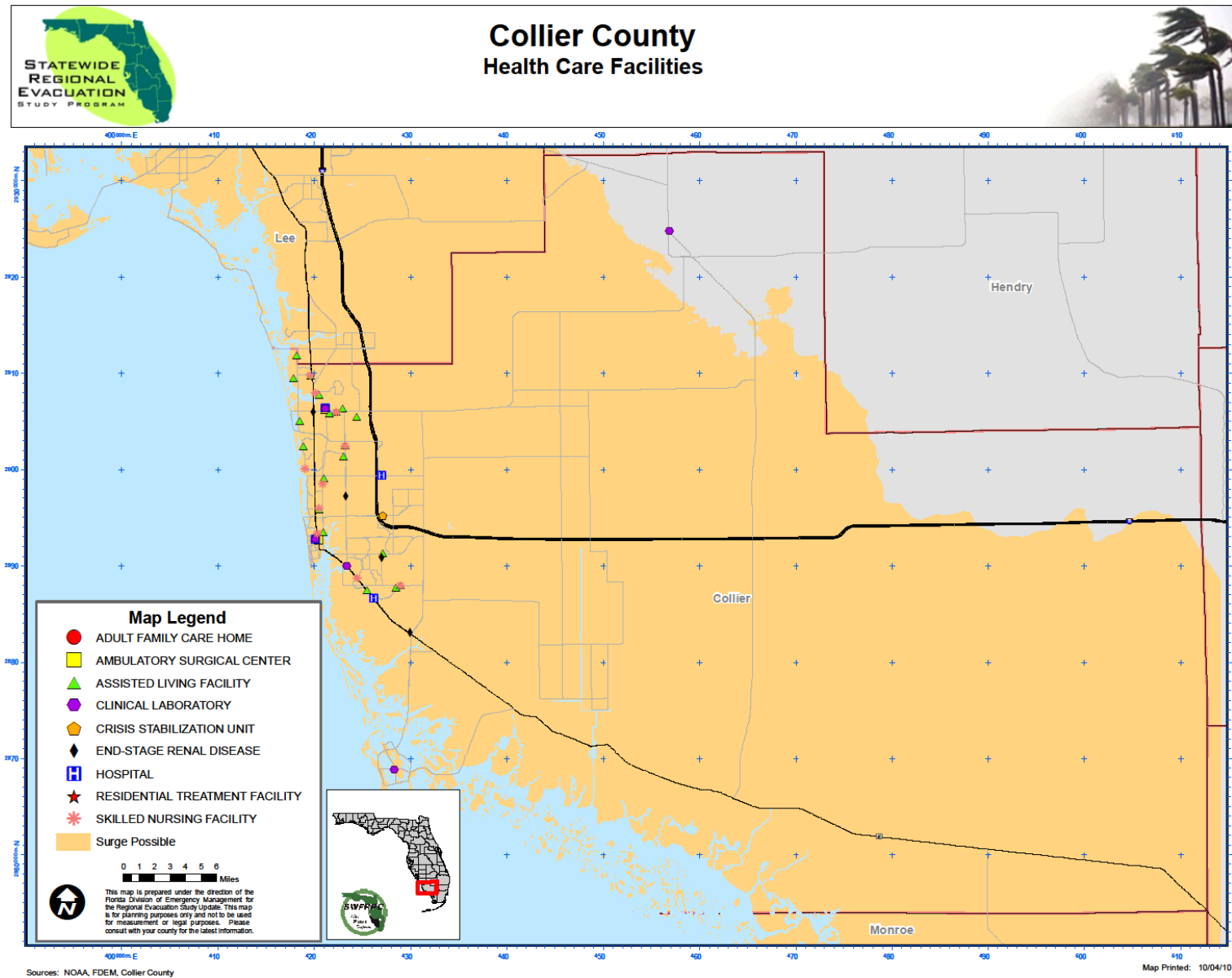
Map IVB- 4: Wildland-Urban Interface Fire Risk



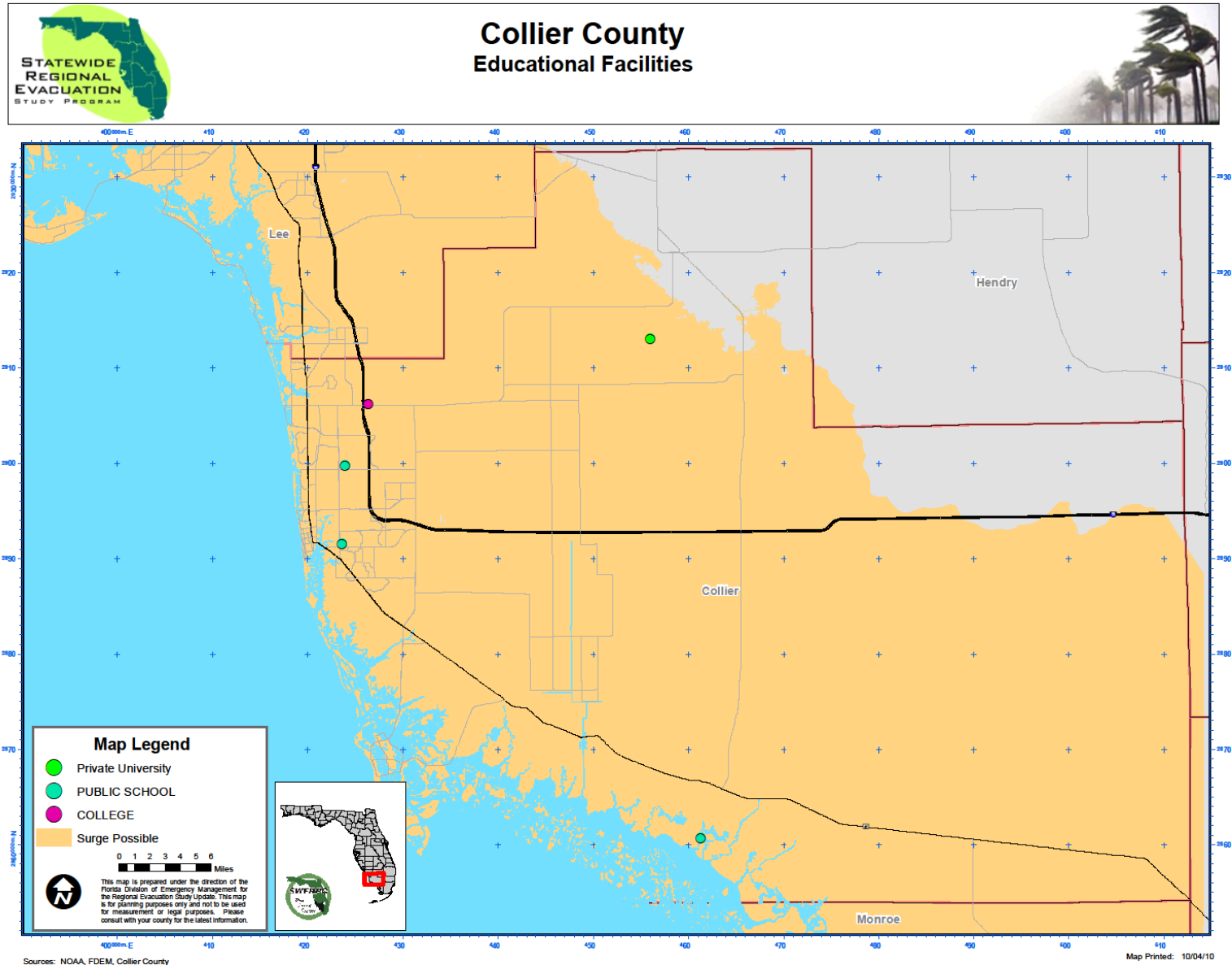
Map IVB-5: Mobile Home / RV Parks



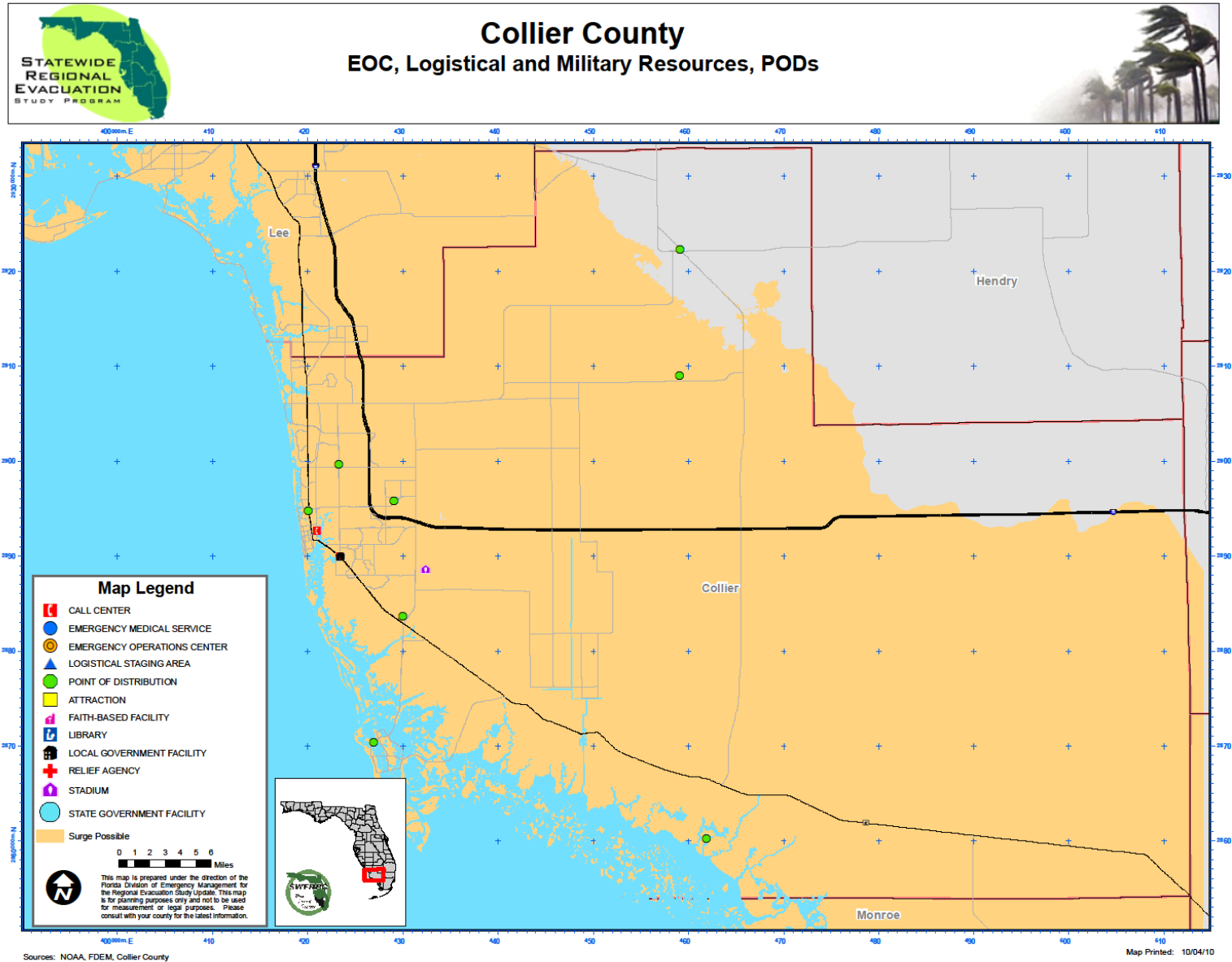
Map 1VB-6: Health Care Facilities



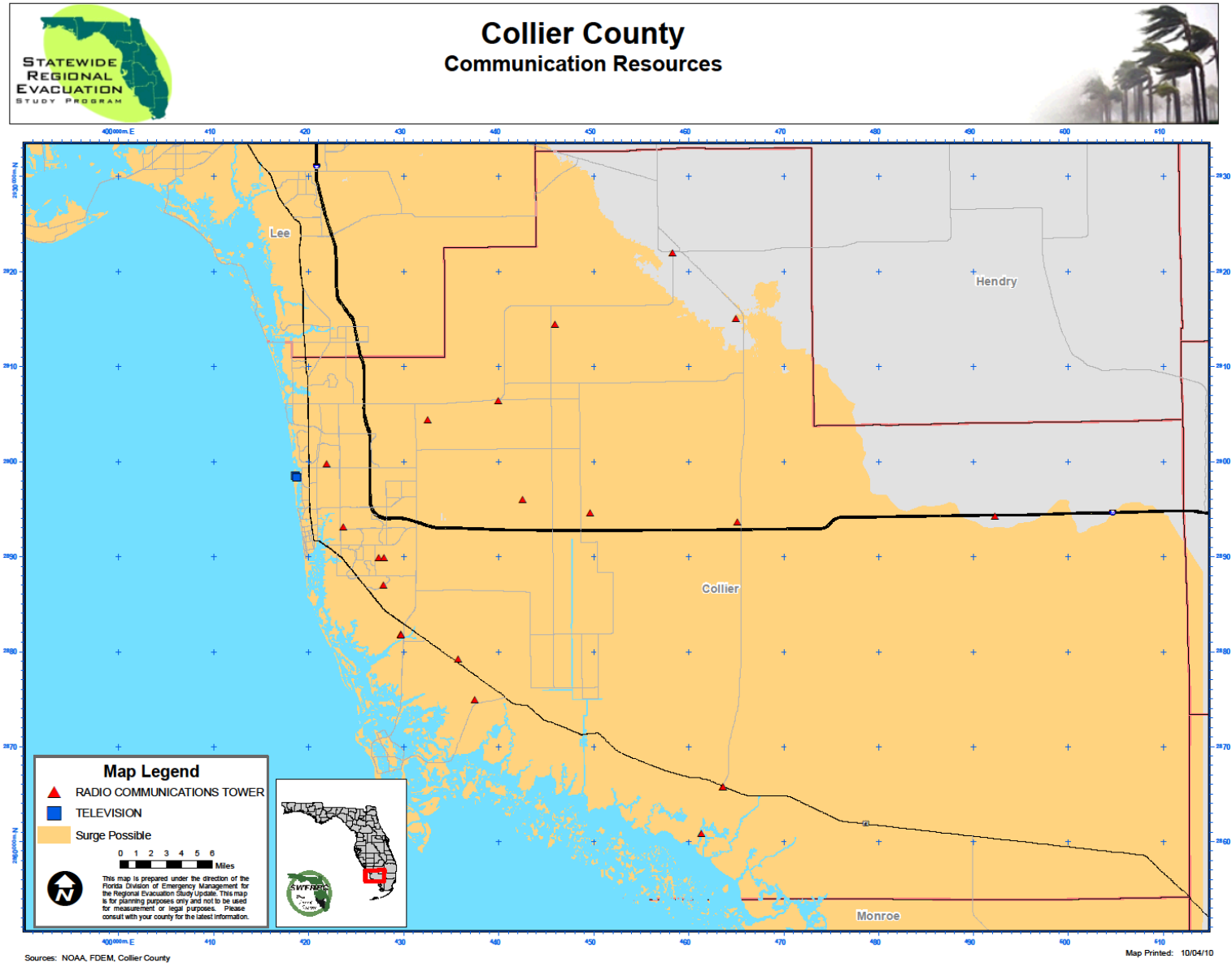
Map IVB-7: Schools and Universities



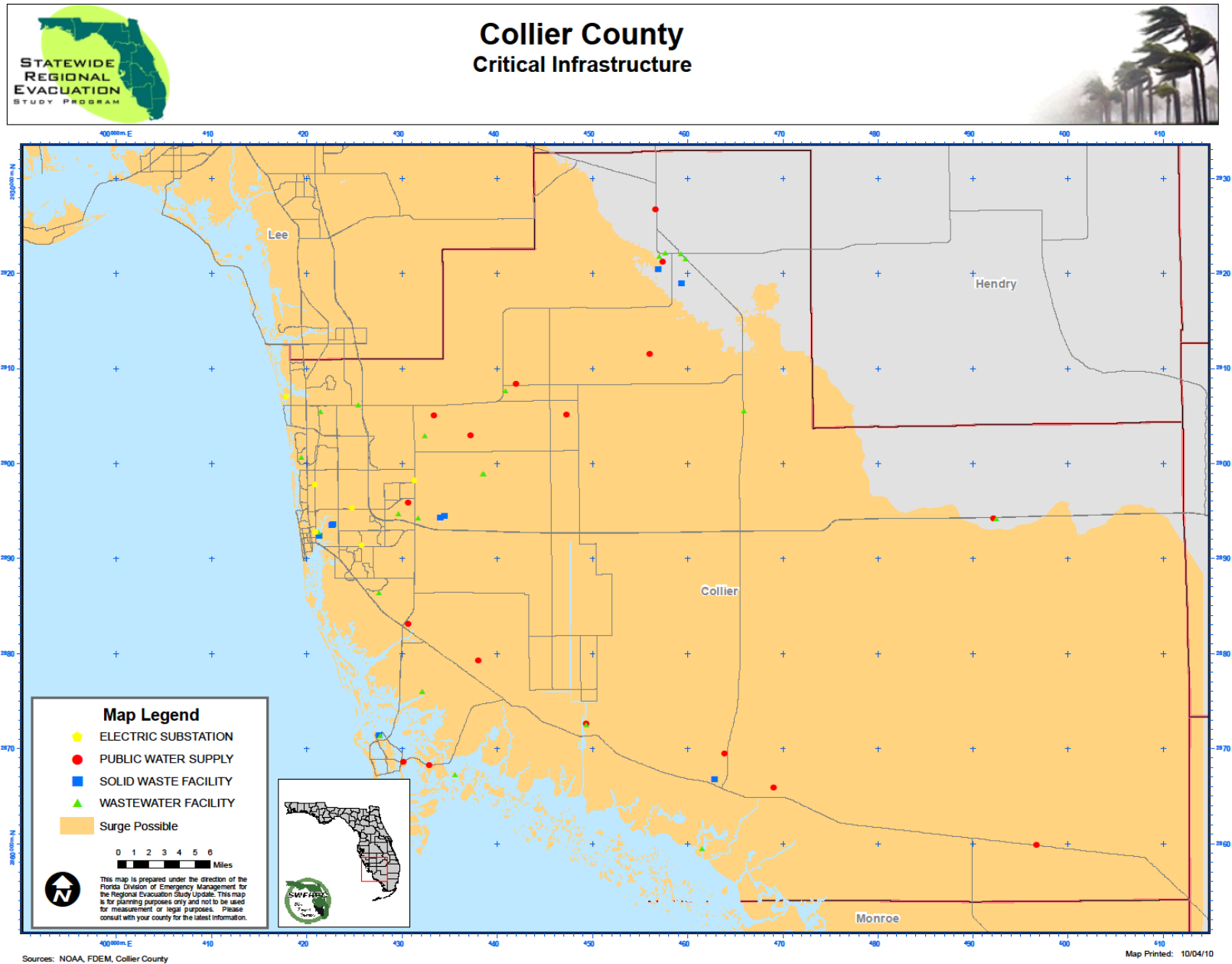
Map IVB-8: EOCs, Logistical and Military Resources, PODs



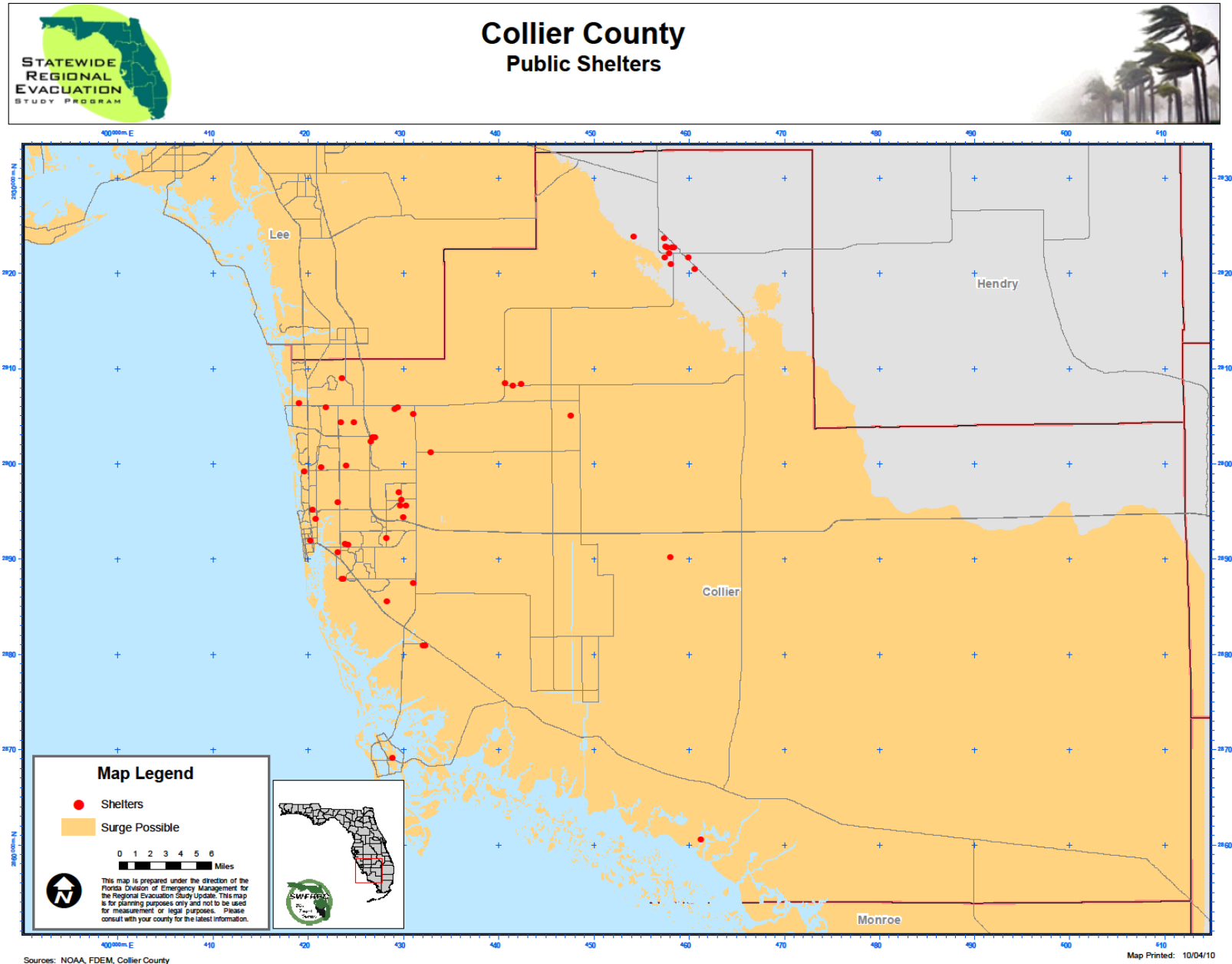
Map IVB-9: Communication Resources



Map IVB-10: Critical Infrastructure (Water, Waste Water, Landfills, etc.)



Map IVB-11: Public Shelters, 2010



Map IVB-12: County Evacuation Routes Vulnerable To Freshwater Flooding

