2016 Supplemental Summary

Statewide Regional Evacuation Study

COLLIER COUNTY APPENDIX

This document contains summaries (updated in 2016) of the following chapters of the 2010 Volume One, Technical Data Report:

Chapter 1: Regional Demographics

Chapter 2: Regional Hazards Analysis

Chapter 4: Regional Vulnerability & Population Analysis

Funding Provided by the Florida Division of Emergency Management

Work completed by the Southwest Florida Regional Planning Council

This page intentionally left blank.

TABLE OF CONTENTS
COLLIER COUNTY APPENDIX

A. Introduction....1
B. County Small Area Data....1
C. County Demographic Trends....4
D. County Census Maps....8
E. County Hazard Maps....14
F. Critical Facilities Vulnerability Analysis....23

List of Tables

Table B1 Collier County Small Area Data....1
Table F1 Collier County Health Care Vulnerability Assessment....25
Table F2 Collier County Other Critical Facilities Vulnerability Assessment....33

List of Maps

Map B1: Site Built Home Density....2
Map B2: Mobile Home Density....3
Map D1: County Population....9
Map D2: Elderly Population (65+)....10
Map D3: County Vehicle Density....11
Map D4: Poverty Status....12
Map D5: English Language Not Spoken at Home....13
Map E1: County Storm Surge....15
Map E2: County Evacuation Zones....16
Map E3: County Flood Zones....18
Map E4: County Flooded Roadways....20
Map E5: County Wildfire Risk....22
Map F1: Selected County Critical Facilities 24

This page intentionally left blank.

A. Introduction

This appendix provides a County Demographic Profile, Vulnerability Profile and a more detailed vulnerability analysis of critical facilities and corresponding maps.

B. County Small Area Data

Small Area Data is used with the Regional Transportation Evacuation Model. The data is gathered for two time periods – 2015 and 2020. This data is centered on housing units and provides for the number of site built and mobile homes in each County. The maps below depict the density of both site built homes in Collier County and mobile homes in the County.

Table B1: Collier County Small Area Data

	2015	2020
Total Dwelling Unit Site-Built Homes	199,941	220,914
Occupied Site-Built Homes	134,913	149,019
Population in Site-Built Homes	318,220	351,535
Vehicles in Site-Built Homes	223,793	247,176
Total Dwelling Unit Mobile Homes	12,822	14,170
Occupied Mobile Homes	8,646	9,551
Population in Mobile Homes	23,600	26,154
Vehicles in Mobile Homes	13,243	14,625
Population in Hotel-Motel Units	40,824	71,909
Vehicles in Hotel-Motel Units	17,308	30,483

Map B1

Collier County

Site-Built Home Density

2016 Evacuation Study Summary Update

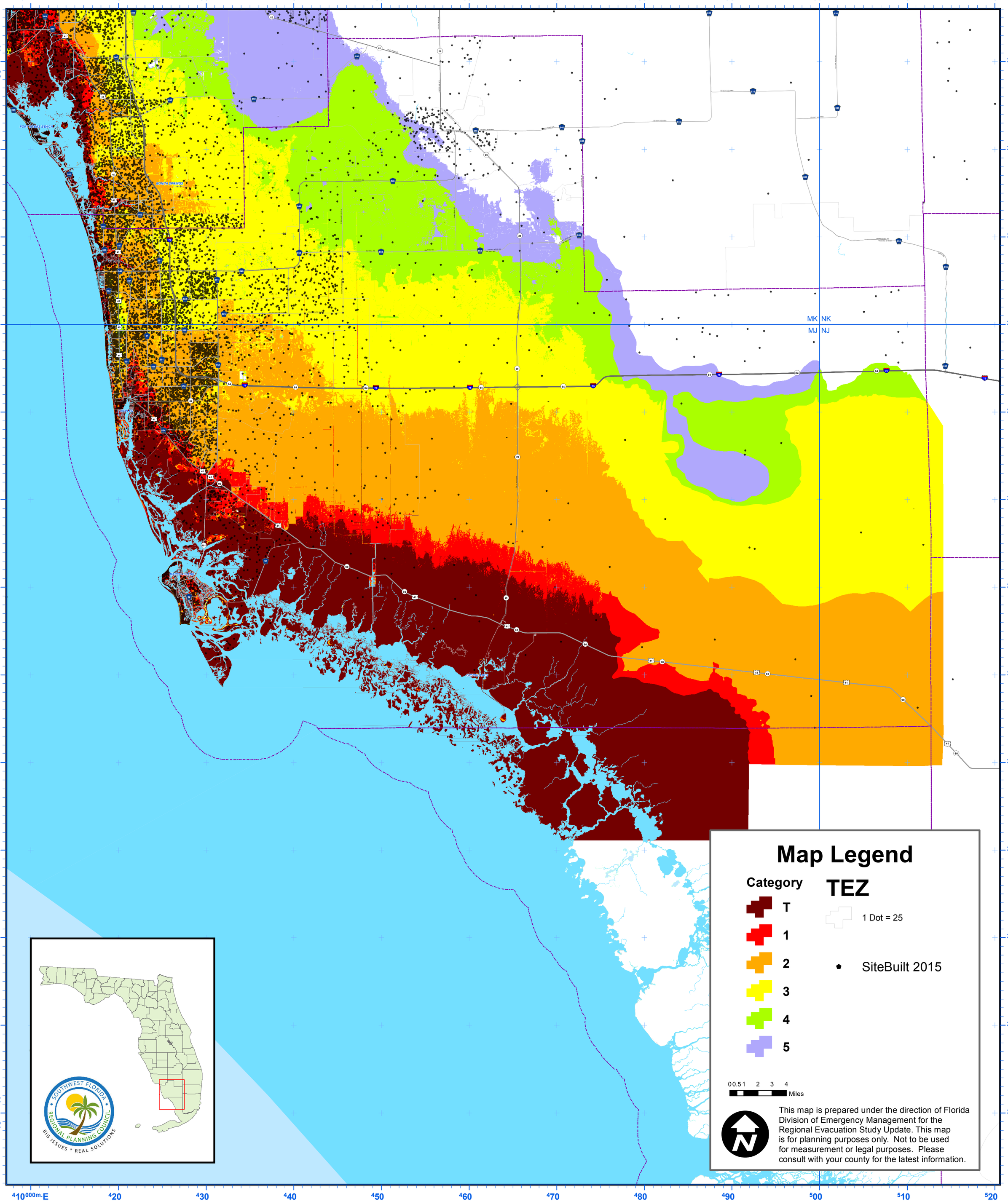

Sources: USGS, United States Census Bureau, Local MPOs, Florida Department of Transportation

Map Printed: June, 2016

Map B2

Collier County

Mobile Home Density

2016 Evacuation Study Summary Update

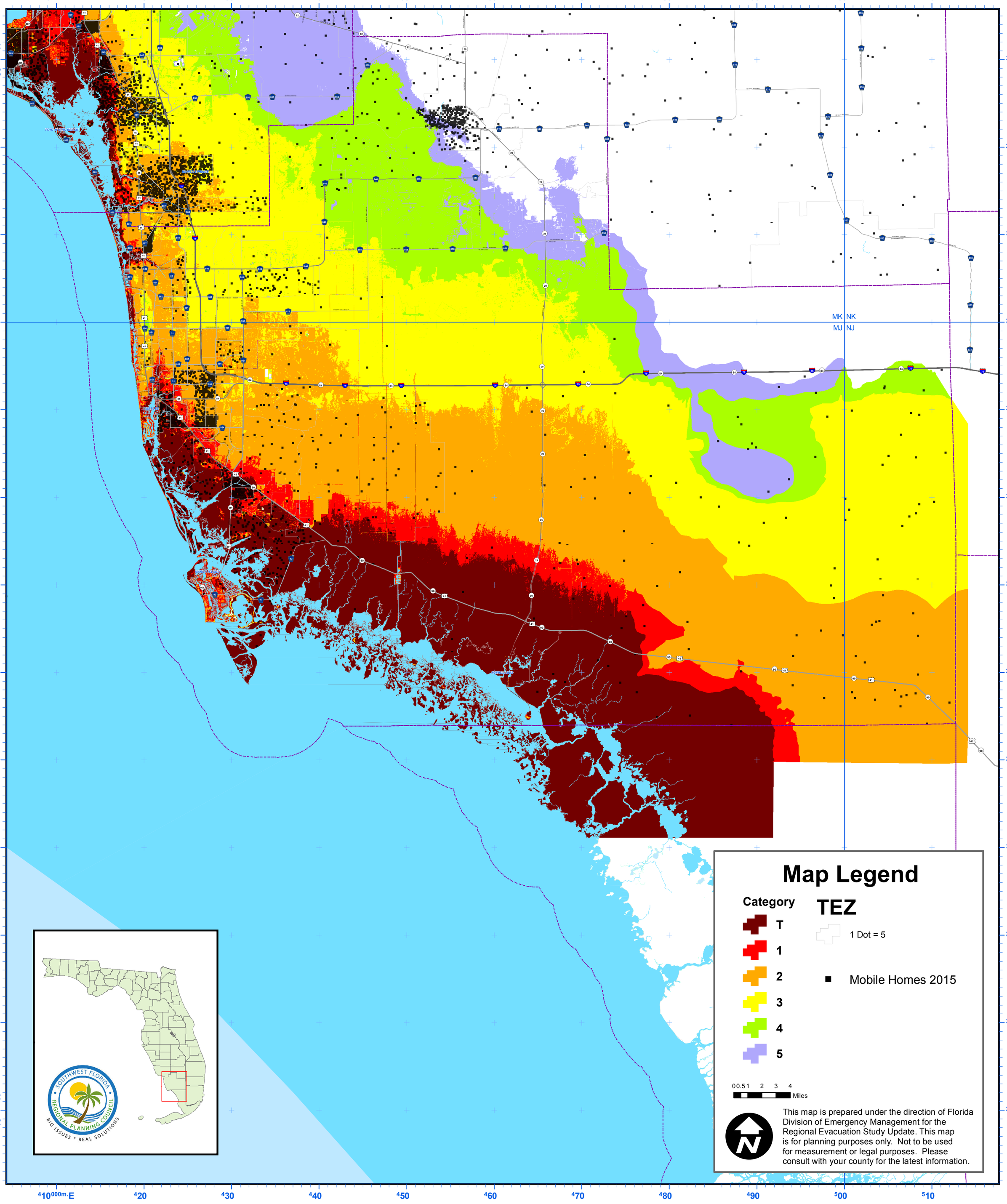

Sources: USGS, United States Census Bureau, Local MPOs, Florida Department of Transportation

Map Printed: June, 2016

C. County Demographic Trends

This section of the report, and the data contained herein, is provided to capture a profile of the county including population **trends** not previously discussed in the regional demographics overview. The County Profiles are compiled by Florida Department of Transportation and can be found online at https://etdmpub.fla-etat.org/est/

County Demographic Profile

Collier

Area: 2,041.403 square miles

Jurisdiction(s): **Cities:** Bonita Springs, Everglades City, Naples, Marco Island

General Population Trends

Description	1990	2000	2010	2014(ACS)
Total Population	152,099	251,377	316,931	334,474
Total Households	61,703	102,973	119,517	126,331
Average Persons per Acre	0.116	0.192	0.243	0.256
Average Persons per Household	2.465	2.391	3.00	2.61
Average Persons per Family	2.864	2.886	3.252	3.261
Males	75,386	125,618	157,541	164,631
Females	76,713	125,759	159,390	169,843

Race and Ethnicity Trends

Description	1990	2000	2010	2014(ACS)
White Alone	139,073 (91.44%)	215,705 (85.81%)	271,973 (85.81%)	291,481 (87.15%)
Black or African American Alone	6,986 (4.59%)	11,673 (4.64%)	21,020 (6.63%)	22,566 (6.75%)
Native Hawaiian and Other Pacific Islander Alone	(NA)	197 (0.08%)	71 (0.02%)	38 (0.01%)
Asian Alone	533 (0.35%)	1,200 (0.48%)	3,441 (1.09%)	4,207 (1.26%)
American Indian or Alaska Native Alone	428 (0.28%)	1,067 (0.42%)	881 (0.28%)	822 (0.25%)
Some Other Race Alone	5,028 (3.31%)	15,404 (6.13%)	15,979 (5.04%)	11,122 (3.33%)
Claimed 2 or More Races	(NA)	6,131 (2.44%)	3,566 (1.13%)	4,238 (1.27%)
Hispanic or Latino of Any Race	20,734 (13.63%)	49,252 (19.59%)	79,741 (25.16%)	88,094 (26.34%)
Not Hispanic or Latino	131,365 (86.37%)	202,125 (80.41%)	237,190 (74.84%)	246,380 (73.66%)
Minority	110,364 (72.56%)	66,314 (26.38%)	110,364 (34.82%)	117,709 (35.19%)

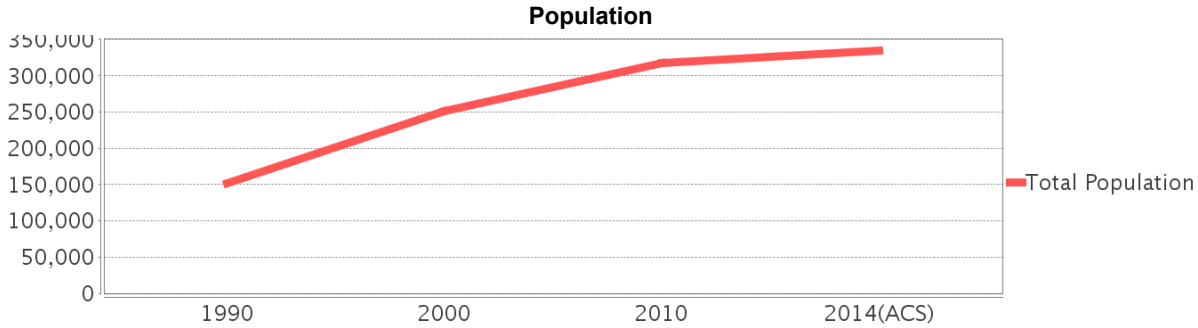

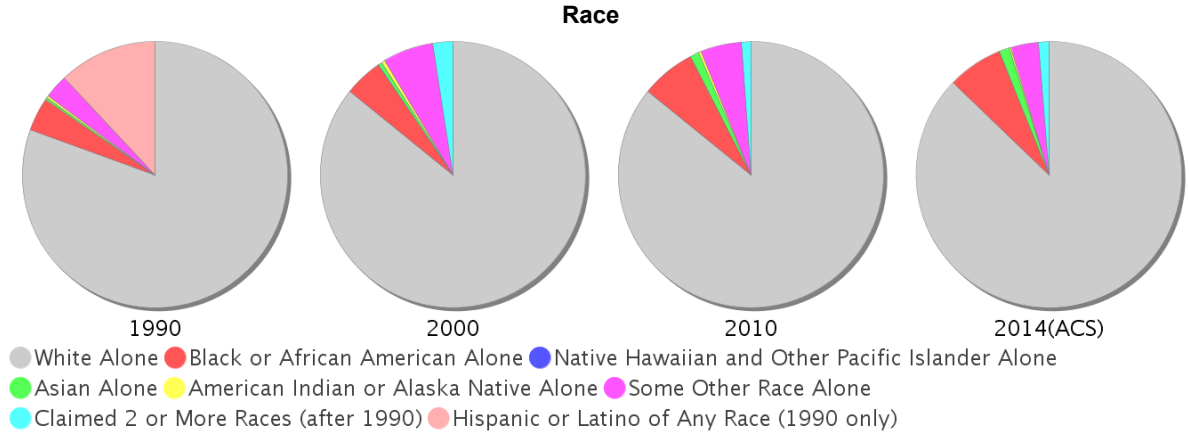

Age Trends

Description	1990	2000	2010	2014(ACS)
Under Age 5	6.04%	5.29%	5.58%	5.01%
Ages 5-17	13.91%	14.52%	14.32%	13.82%
Ages 18-21	4.24%	3.76%	4.20%	4.23%
Ages 22-29	10.83%	7.96%	7.89%	7.77%
Ages 30-39	14.16%	13.01%	10.77%	9.94%
Ages 40-49	11.32%	12.41%	12.60%	11.76%
Ages 50-64	16.76%	18.64%	19.55%	19.43%
Age 65 and Over	22.74%	24.41%	25.10%	28.04%
-Ages 65-74	14.36%	13.95%	13.62%	14.93%
-Ages 75-84	6.95%	8.29%	8.66%	9.76%
-Age 85 and Over	1.43%	2.17%	2.82%	3.36%
Median Age	NA	44	46	48

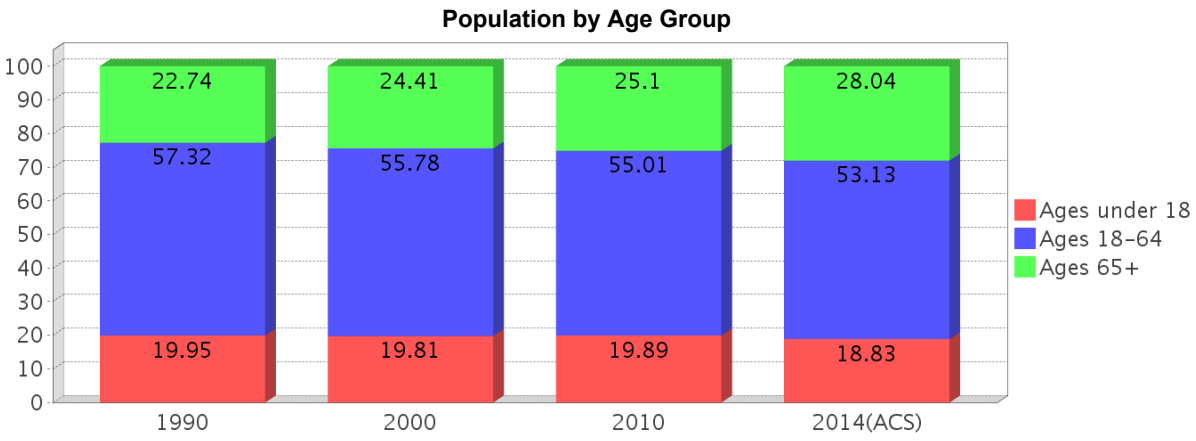

Income Trends

Description	1990	2000	2010	2014(ACS)
Median Household Income	$34,001	$48,289	$58,106	$56,250
Median Family Income	$38,428	$54,816	$68,556	$65,373
Population below Poverty Level	10.51%	10.26%	12.15%	14.36%
Households below Poverty Level	8.04%	7.86%	9.48%	10.91%
Households with Public Assistance Income	3.35%	1.51%	0.81%	1.03%

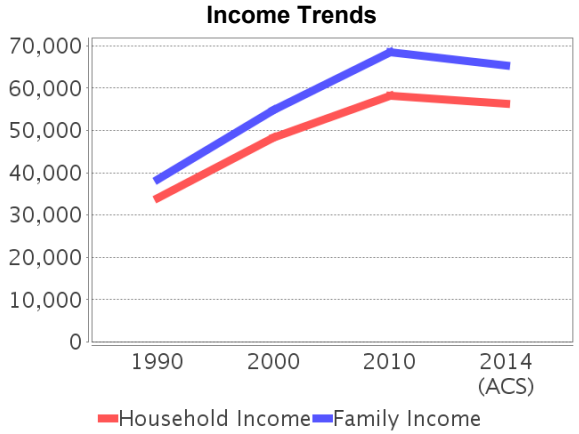

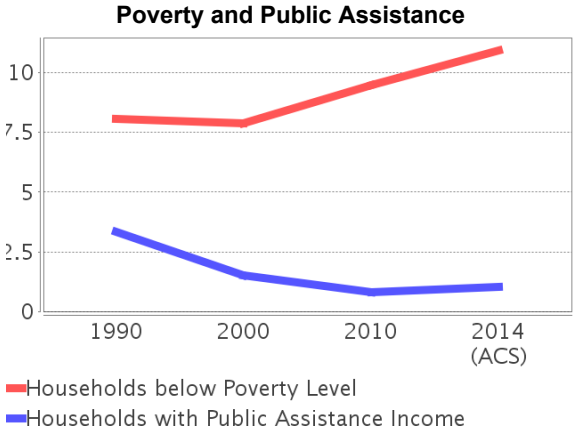

Disability Trends

See the Data Sources section below for an explanation about the differences in disability data among the various years.

Description	1990	2000	2010	2014(ACS)
Population 16 To 64 Years with a disability	6,274 (5.10%)	31,084 (13.18%)	NA (NA)	NA (NA)
Population 20 To 64 Years with a disability	NA (NA)	NA (NA)	NA (NA)	13,055 (7.69%)

Educational Attainment Trends

Age 25 and Over

Description	1990	2000	2010	2014(ACS)
Less than 9th Grade	9,227	14,918	16,714	19,210
9th to 12th Grade, No Diploma	13,902	18,904	18,556	16,238
High School Graduate or Higher	87,179	151,535	196,770	212,592
Bachelor's Degree or Higher	24,637	51,757	71,508	80,135

Language Trends

Age 5 and Over

Description	1990	2000	2010	2014(ACS)
Speaks English Well	5,682	12,761	18,418	17,041
Speaks English Not Well	NA	12,354	20,900	16,927
Speaks English Not at All	NA	7,642	9,711	13,712
Speaks English Not Well or Not at All	6,005	19,996	30,611	30,639

Housing Trends

Description	1990	2000	2010	2014(ACS)
Total	94,165	144,536	194,529	199,818
Units per Acre	0.072	0.111	0.149	0.153
Single-Family Units	32,425	65,362	89,652	91,857
Multi-Family Units	22,071	67,282	93,430	97,253
Mobile Home Units	6,819	10,772	11,153	10,535
Owner-Occupied Units	43,319	77,829	91,397	92,058
Renter-Occupied Units	18,384	25,144	28,120	34,273
Vacant Units	32,462	41,563	75,012	73,487
Median Housing Value	$121,400	$149,000	$357,400	$258,400
Occupied Housing Units w/No Vehicle	3,238 (5.25%)	4,999 (4.85%)	5,123 (4.29%)	7,575 (6.00%)

Location Maps

Housing Tenure

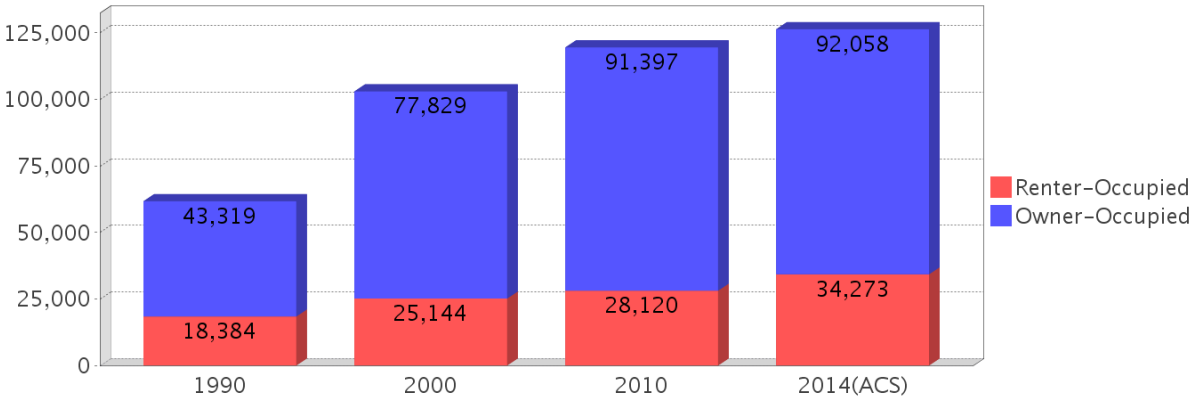

D. County Census Maps

The following maps depict a graphical representation of the key demographics that effect an evacuation in a County. They include:

Map D1: County Population
Map D2: Elderly Population (65+)
Map D3: County Vehicle Density
Map D4: Poverty Status
Map D5: English Language Not Spoken at Home

Map D1

Collier County

Regional Population Density

2016 Evacuation Study Summary Update

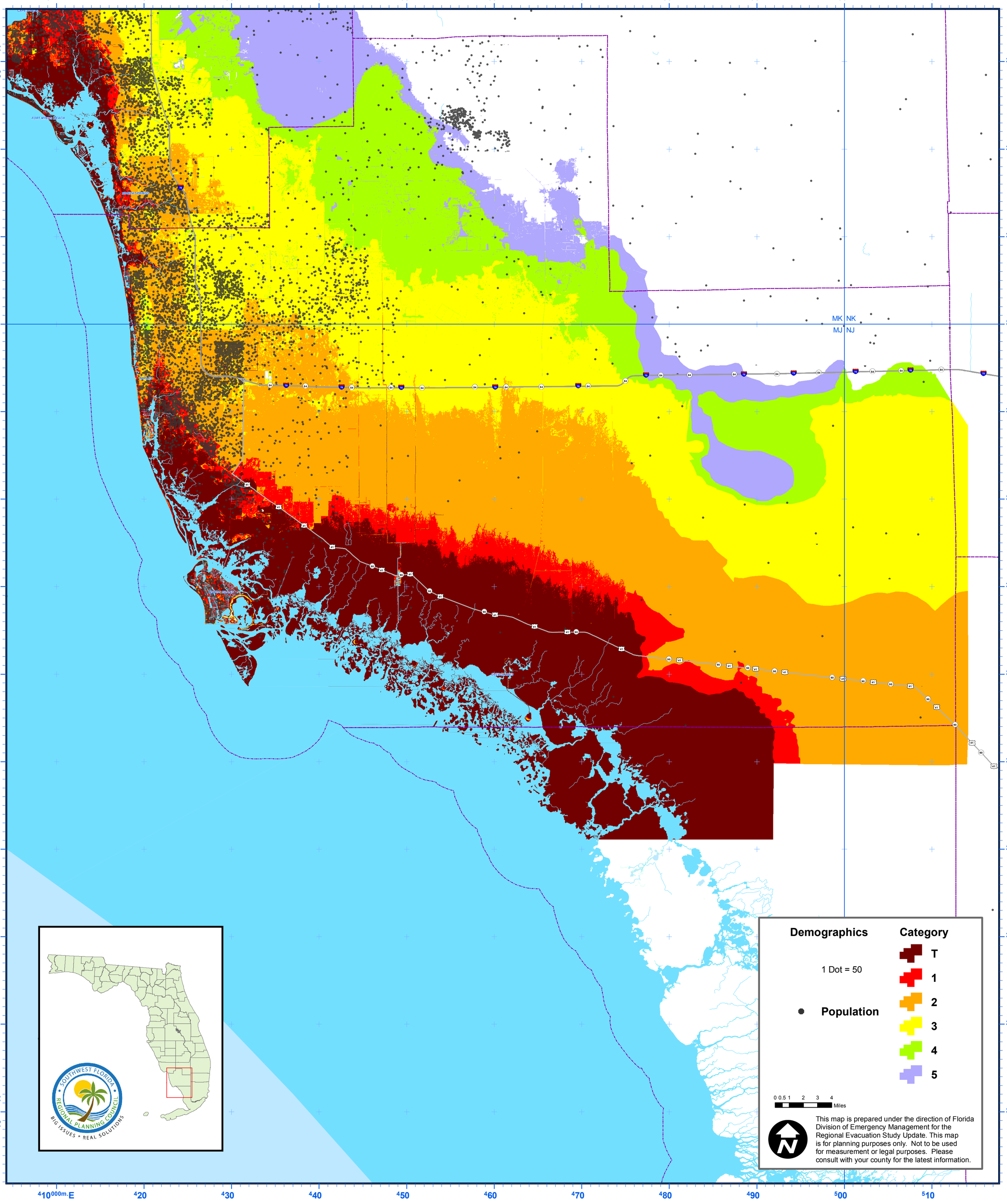

Sources: USGS, United States Census Bureau, National Hurricane Center

Map Printed: June, 2016

Map D2

Collier County

Aging Population Density

2016 Evacuation Study Summary Update

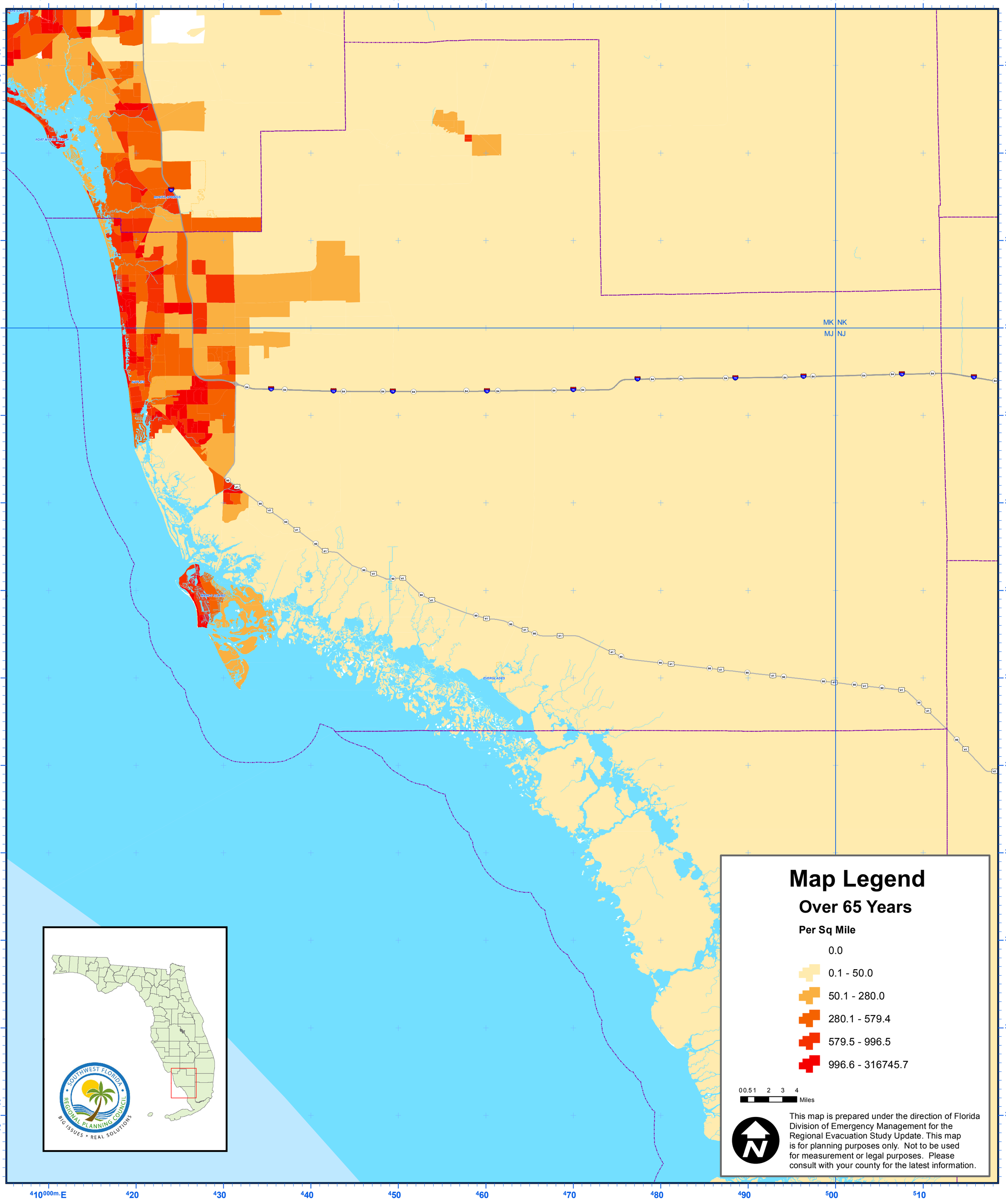

Sources: USGS, United States Census Bureau, National Hurricane Center

Map Printed: June, 2016

Map D3

Collier County

Vehicle Density

2016 Evacuation Study Summary Update

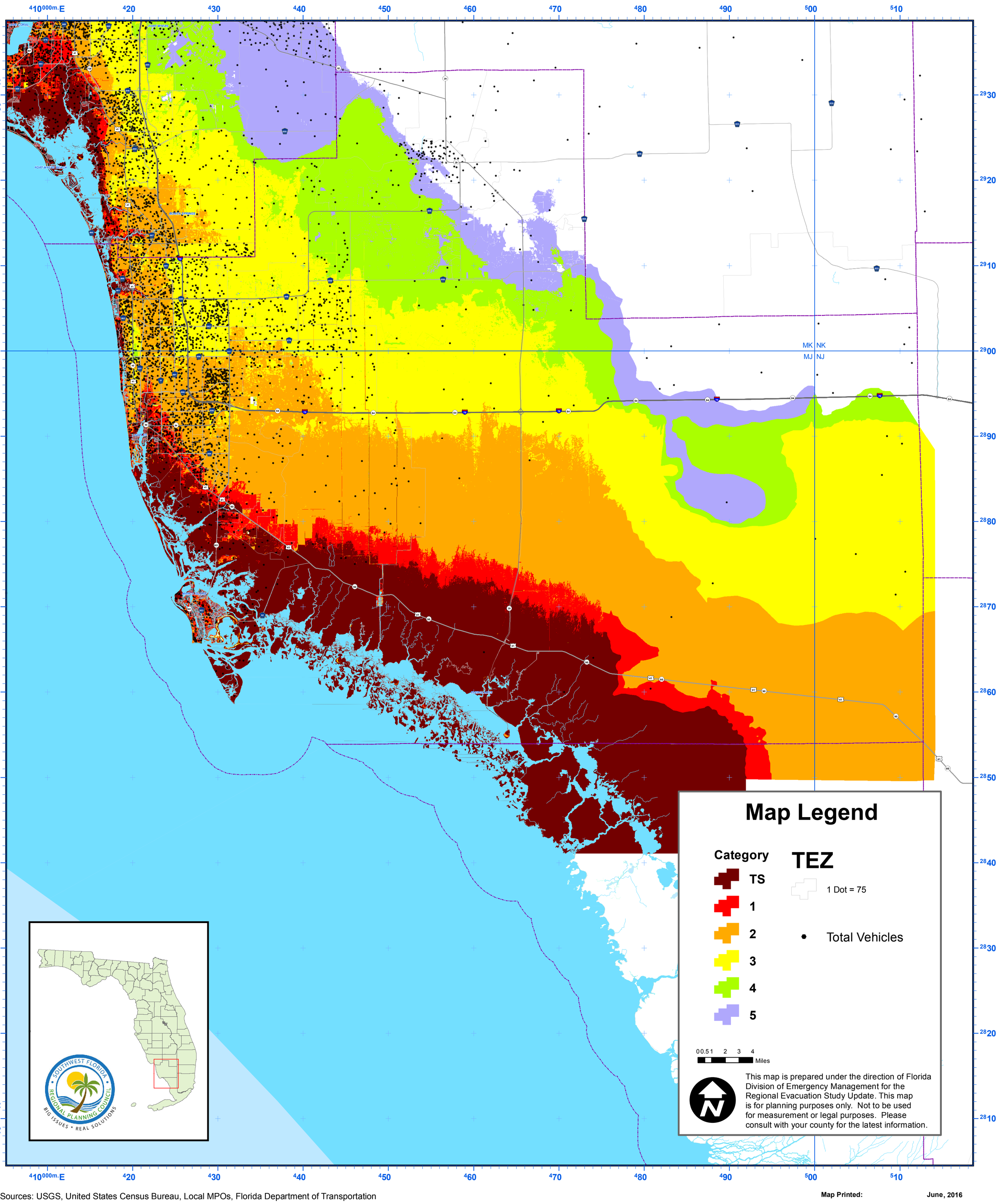

Sources: USGS, United States Census Bureau, Local MPOs, Florida Department of Transportation

Map Printed: June, 2016

Map D4

Collier County

Poverty Status

2016 Evacuation Study Summary Update

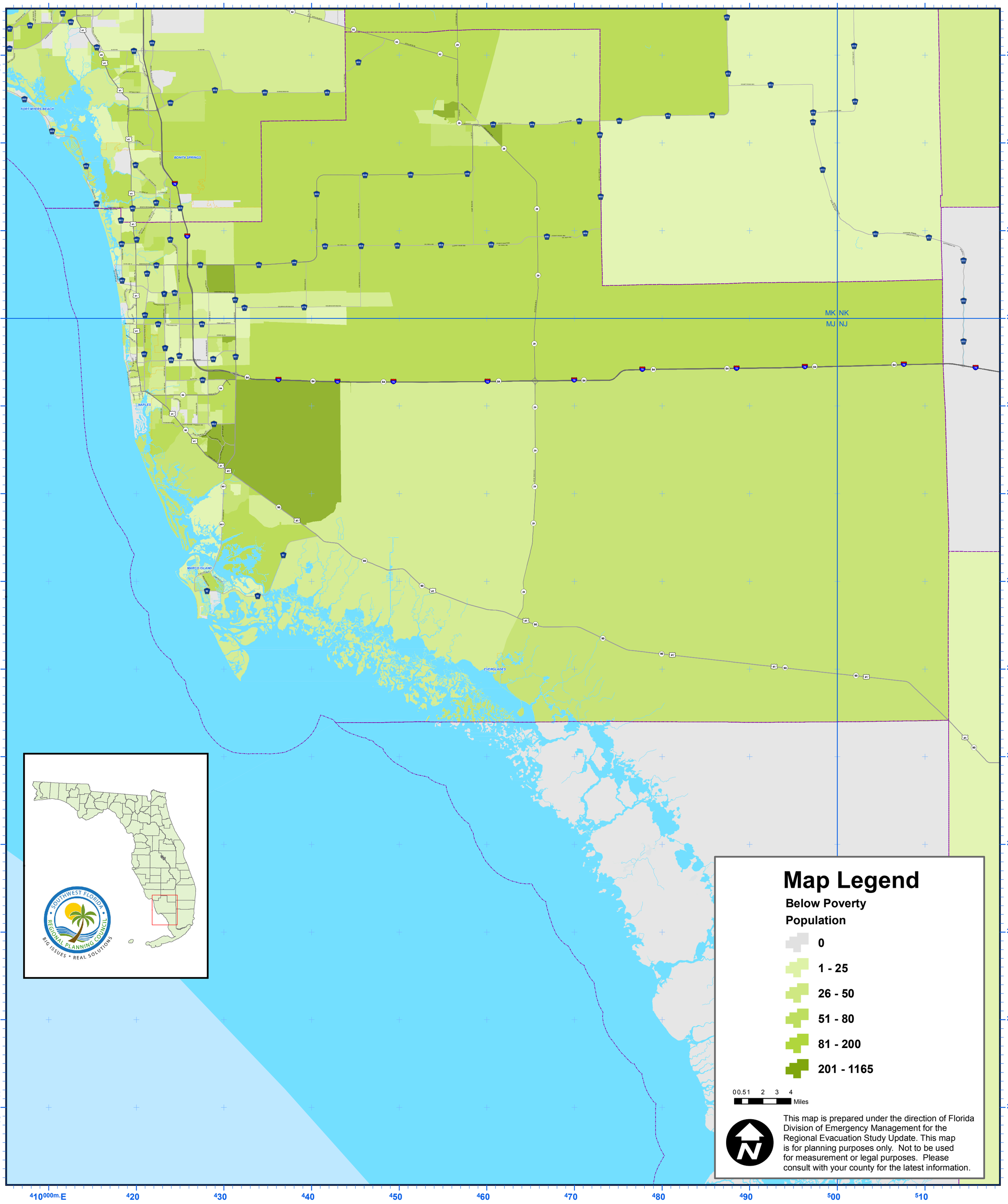

Sources: USGS, United States Census Bureau

Map Printed: June, 2016

Map D5

Collier County

Limited English Speaking Housholds

2016 Evacuation Study Summary Update

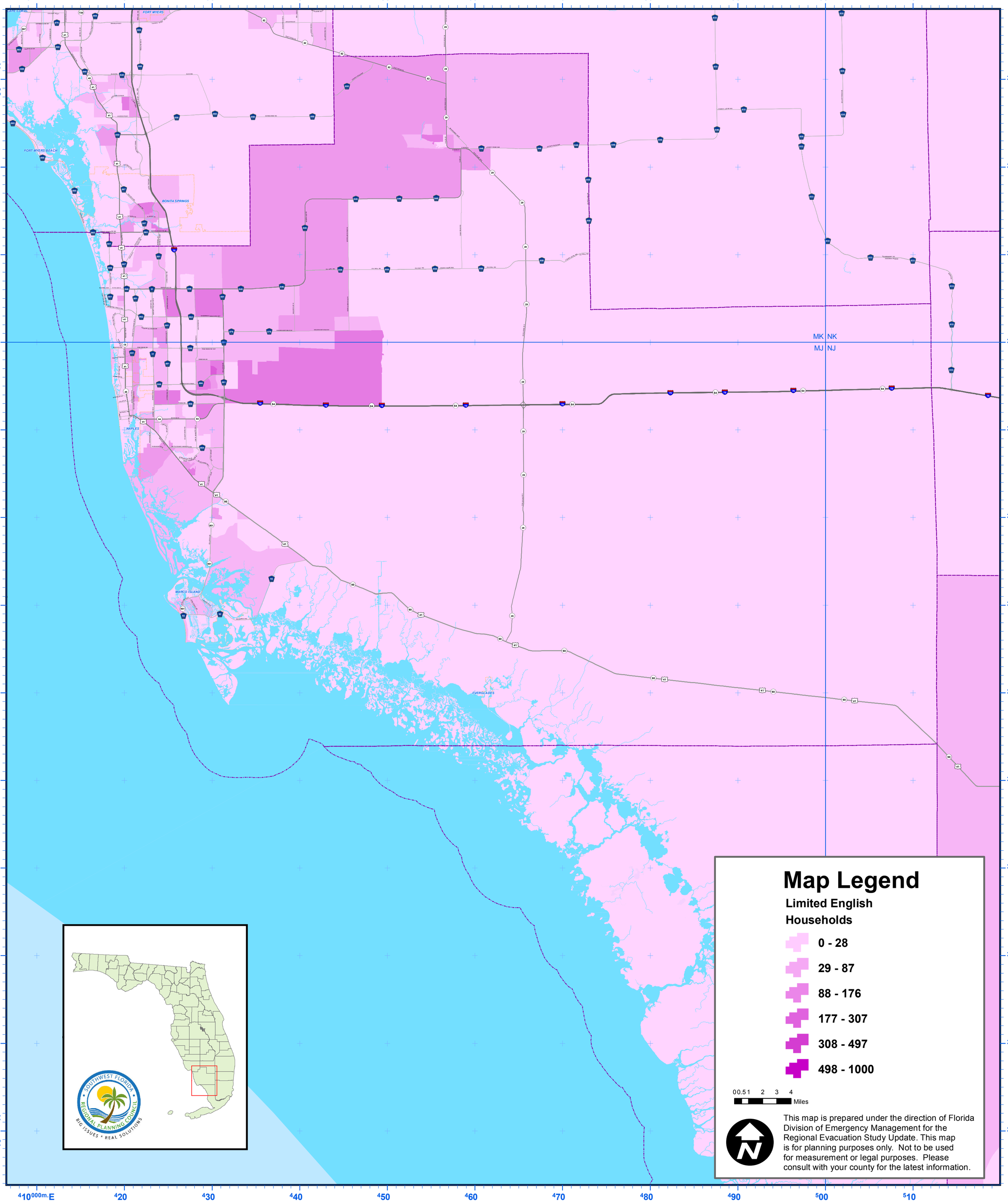

Sources: USGS, United States Census Bureau

Map Printed: June, 2016

E. County Hazard Maps

The Regional Evacuation Study includes not only an analysis of Storm Surge, but FEMA defined Flood Zones as well as the Wildfire Risk in each County.

Storm Surge

Storm surge is the abnormal rise in water level caused by the wind and pressure forces of a hurricane or tropical storm. Storm surge produces most of the flood damage and drowning associated with storms that make landfall or that closely approach the coastline. Of the hurricane hazards, the storm surge is considered the most dangerous as nine out of ten hurricane-related deaths are caused by drowning. The County storm surge zones and evacuation zones can be found in the maps below.

Map E1

Collier County

Storm Tide Surge Zones

2016 Evacuation Study Summary Update

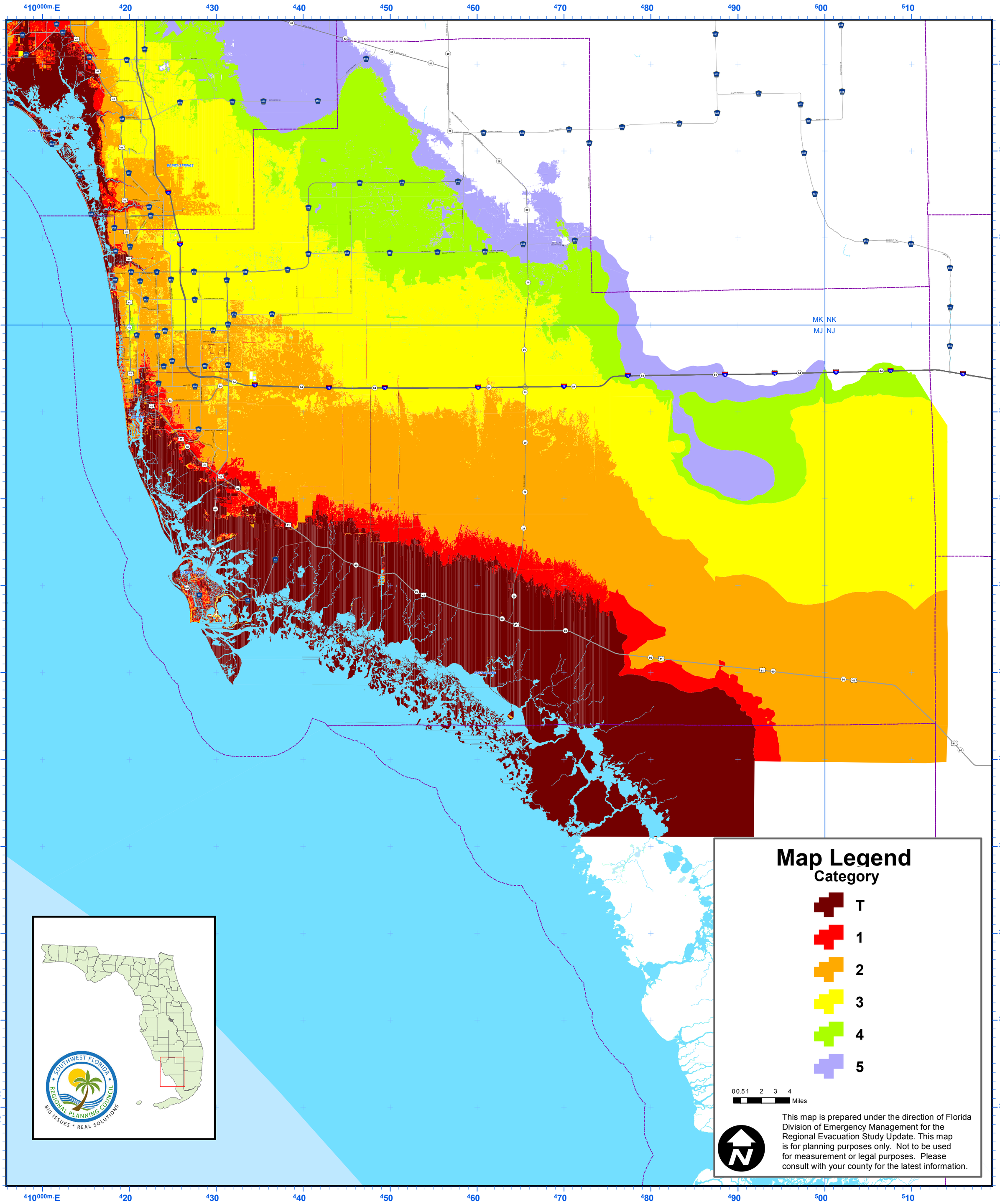

Sources: USGS, National Hurricane Center

Map Printed: June, 2016

Map E2

Collier County

Evacuation Zones

2016 Evacuation Study Summary Update

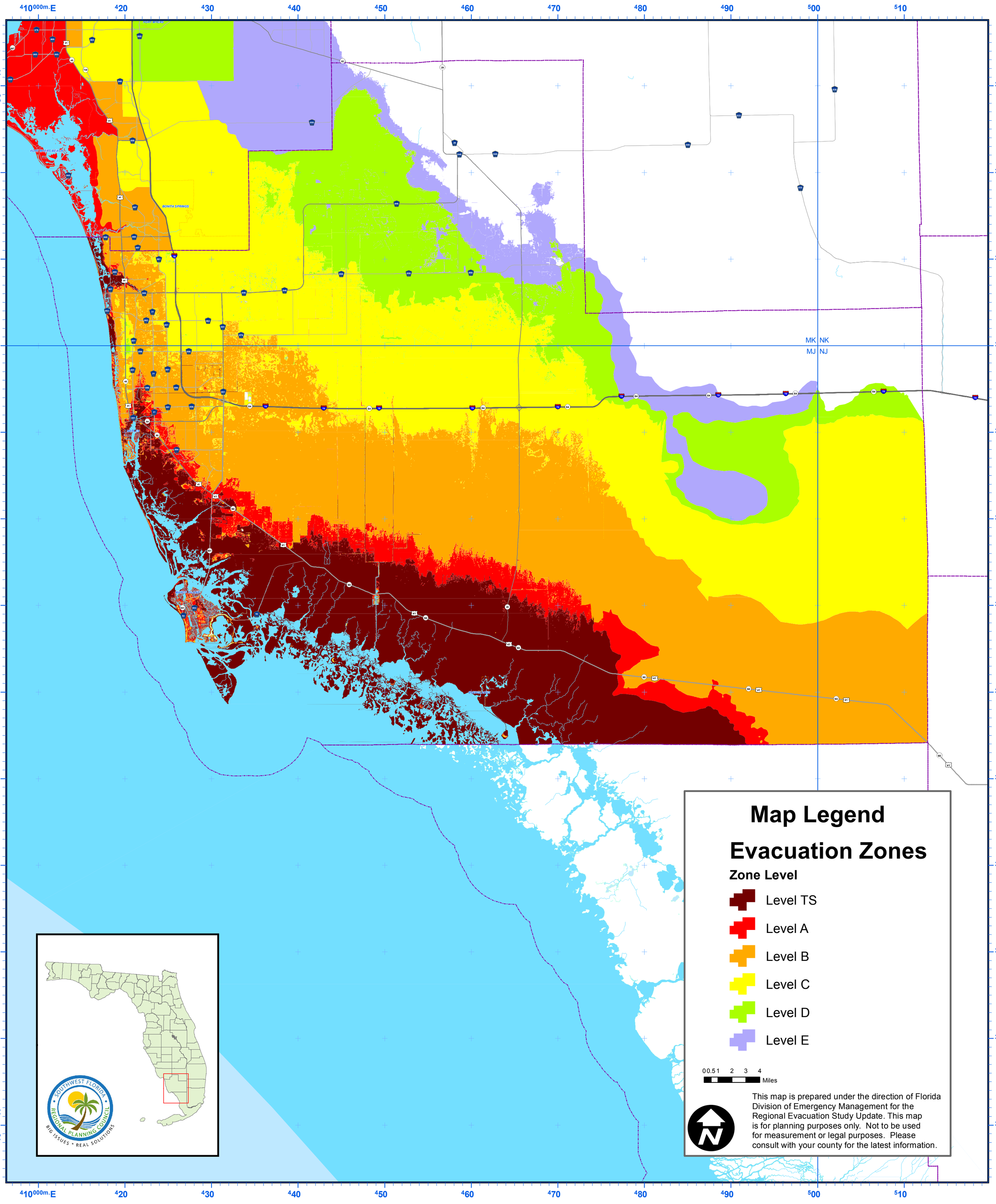

Sources: USGS, National Hurricane Center

Map Printed: June, 2016

Freshwater Flooding and the Inundation of Evacuation Routes

Inland Riverine and freshwater flooding often becomes a significant factor as a result of tropical storms and hurricanes. Unlike storm surge, the rainfall associated with, and in advance of, a hurricane does not necessitate the emergency evacuation of residents during the passage of a hurricane. Following a storm, however, the coastal flooding and rainfall – particularly from slow moving storms - necessitates an evacuation of flooded inland resident's days after, as swollen rivers and streams breach their banks or levees.

Regarding hurricane evacuation, however, rainfall may cause the early inundation of roadways sought as evacuation routes by vehicles attempting to escape from areas vulnerable to the approaching storm surge. In addition, given Florida climatology and the normal summer weather, flooding may occur as a disassociated event prior to the hurricane, flooding evacuation routes, and saturating the ground. FEMA defined Flood Zones are presented below.

Map E3

Collier County

FEMA Flood Zones (FIRM)

2016 Evacuation Study Summary Update

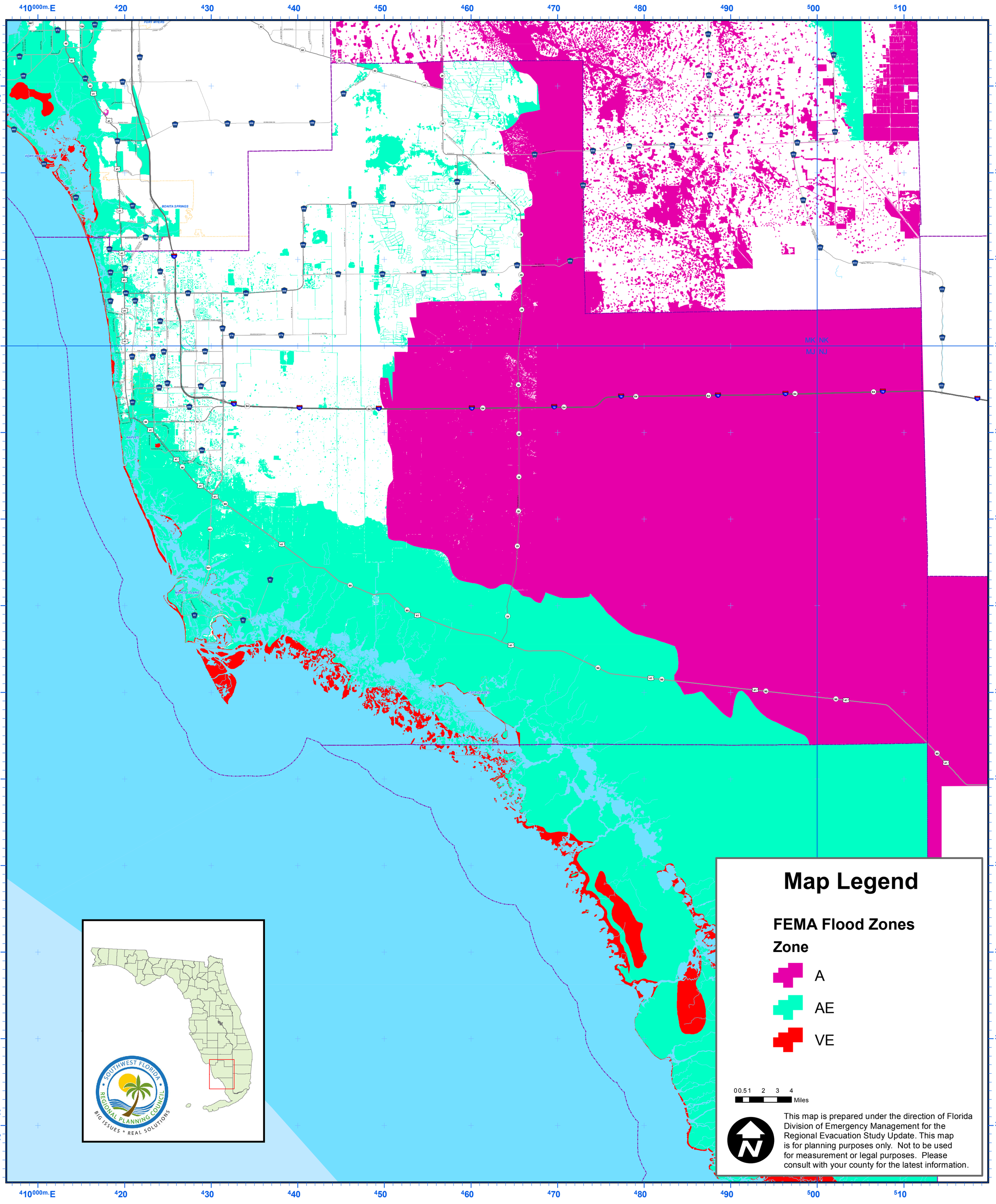

Sources: USGS, National Hurricane Center

Map Printed: June, 2016

Rainwater inundation of evacuation routes must be addressed in an evacuation plan. The planning strategy to address this problem is to plan for the passage of all vehicles over such roadways before substantial rainfall from the hurricane was expected to arrive. Hourly records of rainfall rates and accumulation for past hurricanes indicate that rates high enough to surpass drainage capabilities normally parallel in time the arrival of sustained tropical storm-force winds. Utilizing this as an assumption of the timing of freshwater roadway inundation, the pre-landfall hazards time quantification for sustained tropical storm-force winds will also compensate for early rainfall inundation of evacuation routes.

Those roadways known historically to be vulnerable from freshwater flooding have been identified by the county and municipal emergency management/law enforcement/ emergency response personnel. These routes, including those which were inundated or forced to close during recent flooding events or are within a 100 Year Flood Plain as identified by FEMA, are presented in a map below.

Map E4

Collier County

Potential Roadway Flooding

2016 Evacuation Study Summary Update

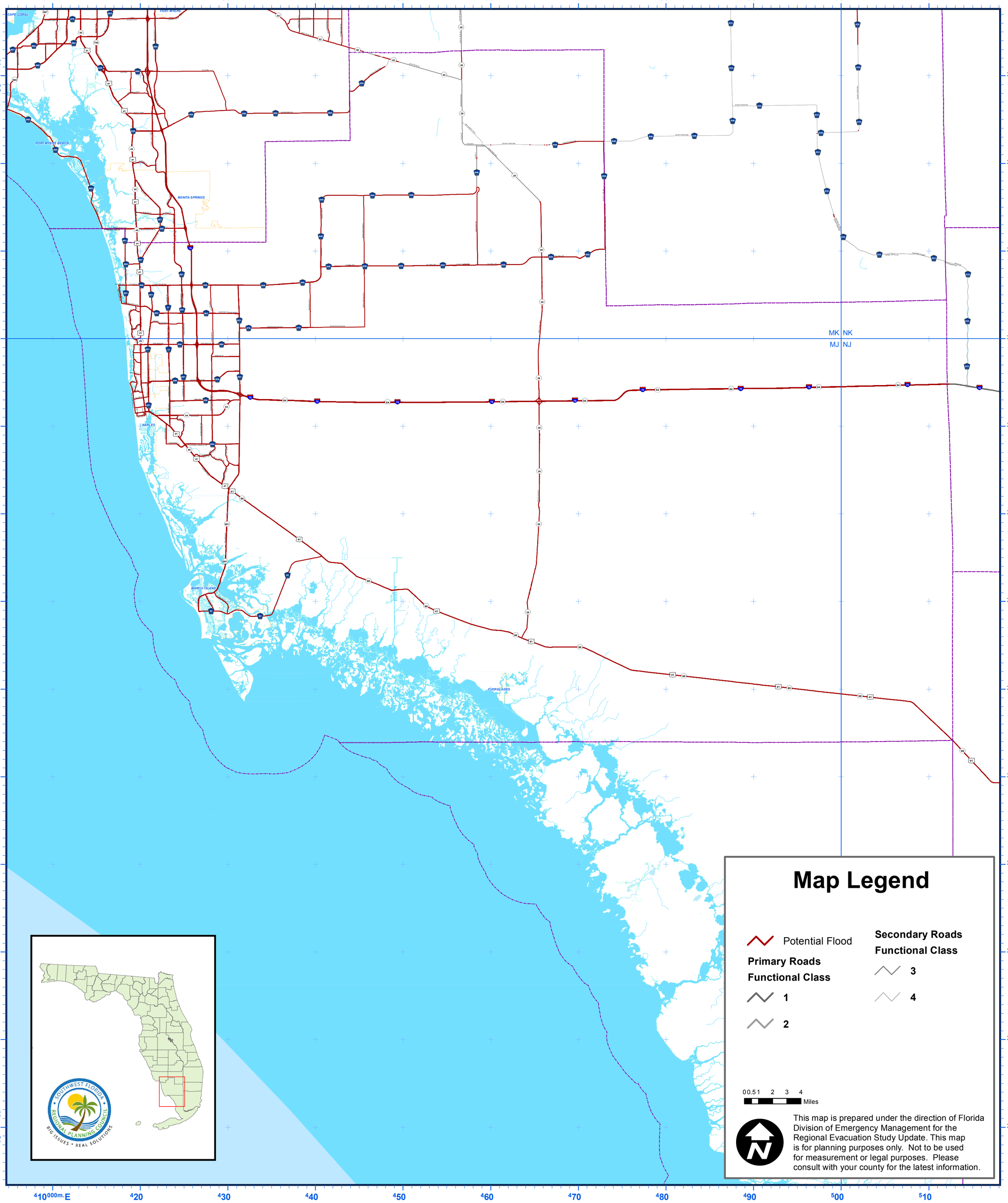

Sources: USGS, National Hurricane Center

Map Printed: June, 2016

Wildfire

In the last decade, there have been on average 3,361 wildfires a year throughout the State of Florida (Florida Forest Service, 2011). Although fire is a naturally occurring element in Florida ecosystems, the continued development of housing and infrastructure within wildland areas and forests presents a wildfire hazard that will continue to escalate as residential development continues to encroach on natural areas.

Map E5

Collier County

Wildfire Level of Concern

2016 Evacuation Study Summary Update

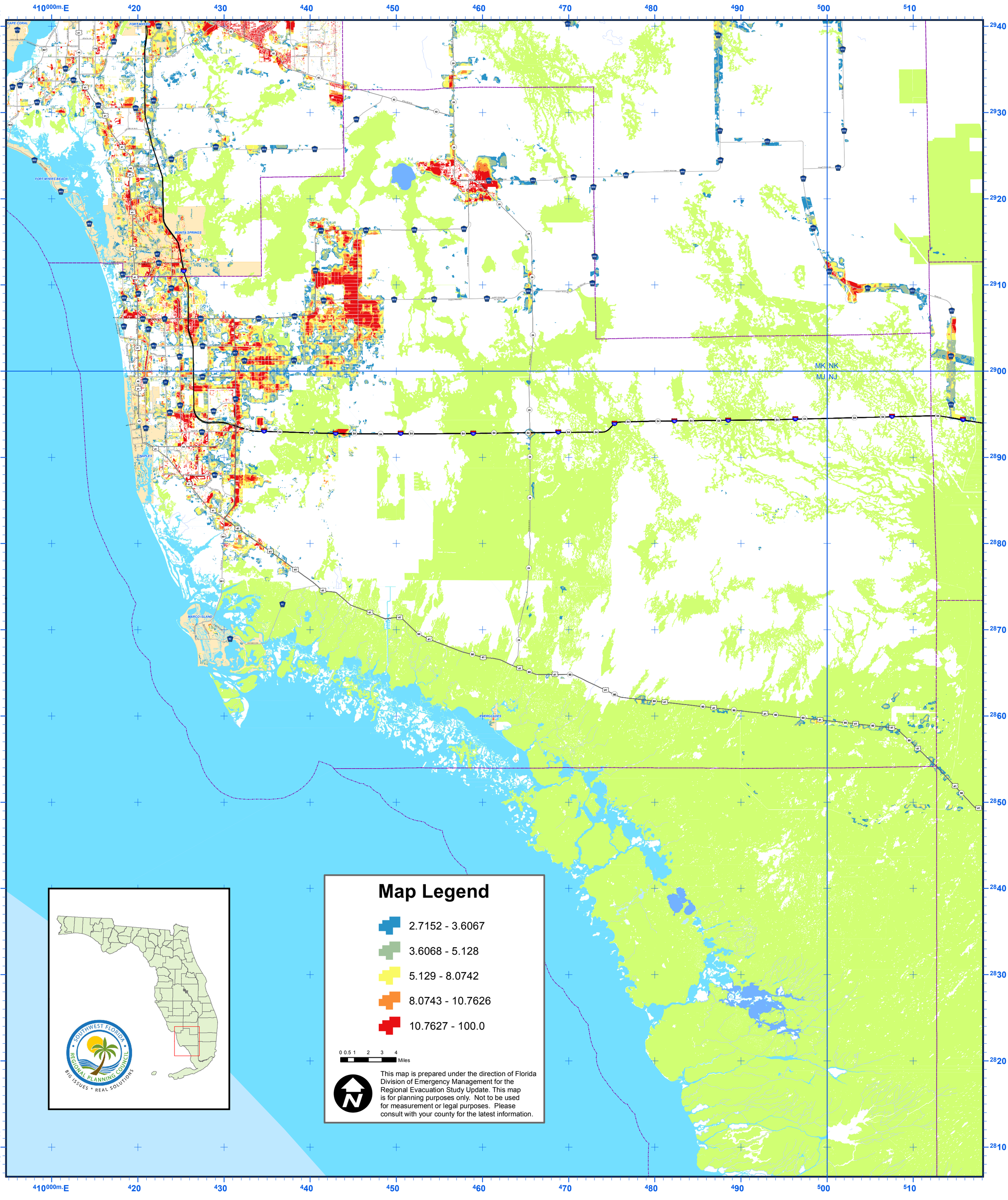

Sources: USGS, Florida Department of Agriculture & Consumer Services

Map Printed: June, 2016

F. Critical Facilities Analysis

Since the release of the original Regional Evacuation Study Program as part of the statewide update in 2010, the Florida Division of Emergency Management (FDEM) has maintained a critical facilities database for the entire State. FDEM is coordinates the update and maintenance of this data.

The Critical Facility Inventory (Data base) includes a comprehensive list of critical facilities identified by the State and County Emergency Management Agencies. This inventory is not published as part of the report. However, selected facilities which may require evacuation or mitigation are identified in the tables and maps which follow. The tables indicate vulnerability from storm surge (based on the SLOSH model), location in an Evacuation Zone, freshwater flooding (based on the FEMA Flood Maps) and wildfire (Wildfire Interface/Levels of Concern).

Map F1

Collier County

Critical Facilities

2016 Evacuation Study Summary Update

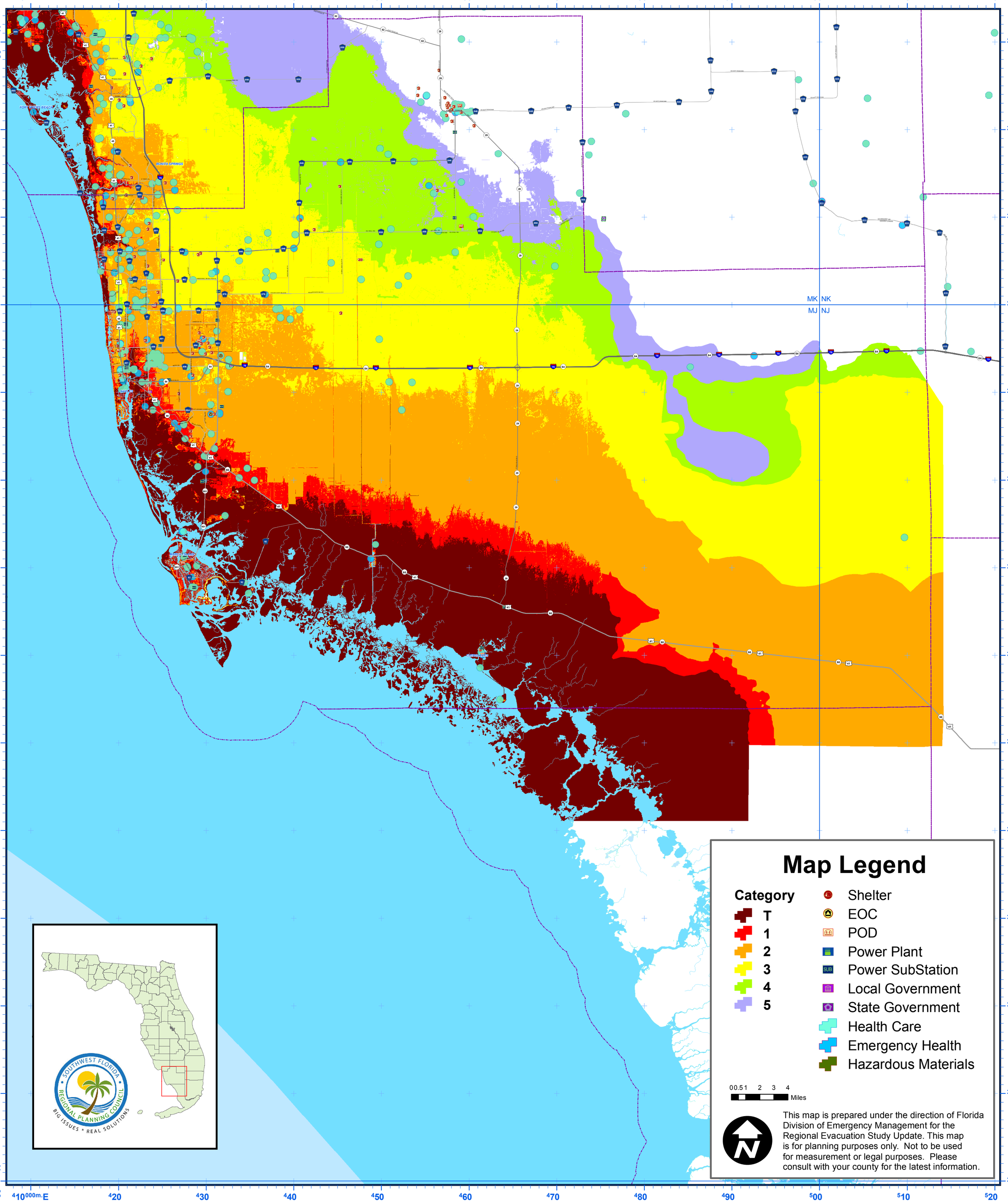

Sources: USGS, National Hurricane Center, Florida Division of Emergency Management

Map Printed: June, 2016

Table F1
Collier County Health Care Vulnerability Assessment

FACILITY TYPE	NAME	ADDRESS	CITY	ZIP	DEM*	STORM SURGE CAT	EVAC ZONE	FLOOD ZONE	FIRE
ADULT FAMILY CARE HOME	COKE, ALVAN ST AUBYN	3620 64TH AVE NE	NAPLES		25.5	5	E	X	
ADULT FAMILY CARE HOME	WEATHERSPOON, MELANIE	1714 52ND TER SW	NAPLES		11.4	2	B	X	
ADULT FAMILY CARE HOME	THERMIDOR, ANIECE	4490 20TH ST NE	NAPLES		20.3	4	D	X	10.7627 - 100.0
AMBULATORY SURGICAL CENTER	TOTAL SURGERY CENTER	130 TAMIAMI TRL N	NAPLES	34102	6.9	2	B	AE	
AMBULATORY SURGICAL CENTER	NAPLES DAY SURGERY NORTH	11161 HEALTH PARK BLVD	NAPLES	34110	9.4	2	B	AE	8.0743 - 10.7626
AMBULATORY SURGICAL CENTER	FACIAL PLASTIC SURGERY CENTER, THE	702 GOODLETTE RD N	NAPLES	34102	7.0	2	B	AE	3.6068 - 5.128
AMBULATORY SURGICAL CENTER	GULFSHORE ENDOSCOPY CENTER, INC	1084 GOODLETTE RD	NAPLES	34102	7.3	2	B	AE	
AMBULATORY SURGICAL CENTER	PREMIER ENDOSCOPY CENTER	1656 MEDICAL BLVD	NAPLES	34110	8.9	2	B	AE	
AMBULATORY SURGICAL CENTER	NAPLES DAY SURGERY SOUTH	311 NINTH ST N	NAPLES	34102	9.3	2	B	X	
AMBULATORY SURGICAL CENTER	NEWGATE SURGERY CENTER	5200 TAMIAMI TRL N	NAPLES	34103	18.8	4	D	X	
AMBULATORY SURGICAL CENTER	PHYSICIANS DAY SURGERY CENTER, INC	850 111 AVE N	NAPLES	34108	10.6	2	B	X	5.129 - 8.0742
AMBULATORY SURGICAL CENTER	FLORIDA COASTAL SURGERY CENTER	801 ANCHOR RODE DR	NAPLES	34103	13.2	3	C	X	

FACILITY TYPE	NAME	ADDRESS	CITY	ZIP	DEM*	STORM SURGE CAT	EVAC ZONE	FLOOD ZONE	FIRE
AMBULATORY SURGICAL CENTER	COLLIER ENDOSCOPY & SURGERY CENTER, INC	3439 PINE RIDGE RD	NAPLES	34109	14.3	3	C	X	10.7627 - 100.0
AMBULATORY SURGICAL CENTER	MONTGOMERY EYE CENTER, INC	700 NEAPOLITAN WAY	NAPLES	34103	11.4	2	B	X	
AMBULATORY SURGICAL CENTER	SPECIALISTS IN UROLOGY SURGERY CENTER	990 TAMIAMI TRL N	NAPLES	34102	11.1	2	B	X	2.7152 - 3.6067
AMBULATORY SURGICAL CENTER	DOCTORS OUTPATIENT SURGERY CENTER, LLC	1005 CROSSPOINTE DR	NAPLES	34110	10.8	2	B	X	5.129 - 8.0742
AMBULATORY SURGICAL CENTER	NAPLES EYE SURGERY CENTER, LLC	1890 SW HEALTH PKWY	NAPLES	34109	8.7	2	B	X	10.7627 - 100.0
AMBULATORY SURGICAL CENTER	GASKINS EYE CARE & SURGERY CENTER	2335 9TH ST N	NAPLES	34103	12.3	2	B	X	
ASSISTED LIVING FACILITY	ARBOR GLEN AT ARBOR TRACE	1000 ARBOR LAKE DR	NAPLES		11.3	2	B	AE	
ASSISTED LIVING FACILITY	TUSCANY VILLA OF NAPLES	8901 TAMIAMI TRL	NAPLES		7.8	2	B	AE	
ASSISTED LIVING FACILITY	COVE AT MARBELLA, THE	7425 PELICAN BAY BLVD	NAPLES		8.4	2	B	AE	
ASSISTED LIVING FACILITY	JUNIPER VILLAGE AT NAPLES	1155 ENCORE WAY	NAPLES		9.8	2	B	AE	
ASSISTED LIVING FACILITY	SANITASOLE	218 S BARFIELD DR	MARCO ISLAND		6.1	1	A	AE	
ASSISTED LIVING FACILITY	BARRINGTON TERRACE OF NAPLES	5175 TAMIAMI TRL E	NAPLES		7.6	2	B	AE	
ASSISTED LIVING FACILITY	BENTLEY VILLAGE	870 CLASSIC CT	NAPLES		12.0	2	B	X	5.129 - 8.0742
ASSISTED LIVING FACILITY	ARISTOCRAT, THE	10949 PARNU ST	NAPLES		9.7	2	B	X	10.7627 - 100.0

FACILITY TYPE	NAME	ADDRESS	CITY	ZIP	DEM*	STORM SURGE CAT	EVAC ZONE	FLOOD ZONE	FIRE
ASSISTED LIVING FACILITY	KIVA AT CANTERBURY LLC	307 HOWELL AVE	BONITA SPRINGS		13.5	2	B	X	
ASSISTED LIVING FACILITY	WINDSOR PLACE	2626 GOODLETTE RD	NAPLES		10.7	2	B	X	5.129 - 8.0742
ASSISTED LIVING FACILITY	HARBORCHASE OF NAPLES	7801 AIRPORT PULLING ROAD NE	NAPLES		13.5	3	C	X	
ASSISTED LIVING FACILITY	ORCHID TERRACE	111 MOORINGS PARK DR	NAPLES		10.8	2	B	X	
ASSISTED LIVING FACILITY	VANDERBILT BEACH ASSISTED LIVING FACILITY	517 100TH AVE N	NAPLES		8.6	2	B	X	
ASSISTED LIVING FACILITY	HARBOR MEMORY CARE OF NORTH COLLIER	101 CYPRESS WAY E	NAPLES		10.4	2	B	X	
ASSISTED LIVING FACILITY	MANORCARE AT LELY PALMS	1000 LELY PALMS DR	NAPLES		9.4	2	B	X	
ASSISTED LIVING FACILITY	ARDEN COURTS OF LELY PALMS	6125 RATTLESNAKE HAMMOCK ROAD	NAPLES		9.0	2	B	X	
ASSISTED LIVING FACILITY	CARLISLE NAPLES	6945 CARLISLE CT	NAPLES		13.4	3	C	X	
ASSISTED LIVING FACILITY	MERRILL GARDENS AT NAPLES	1710 SW HEALTH PKWY	NAPLES		9.9	2	B	X	
ASSISTED LIVING FACILITY	HOMEWOOD RESIDENCE AT NAPLES	770 GOODLETTE RD N	NAPLES		8.3	2	B	X	
ASSISTED LIVING FACILITY	TERRACINA GRAND	6825 DAVIS BLVD	NAPLES		11.9	2	B	X	10.7627 - 100.0
ASSISTED LIVING FACILITY	DISCOVERY AG PELICAN MARSH LLC	4750 ASTON GARDENS WAY	NAPLES		13.1	2	B	X	
ASSISTED LIVING FACILITY	HOGAR DULCE HOGAR	5597 WENDY LN	NAPLES		8.9	2	B	X	8.0743 - 10.7626

FACILITY TYPE	NAME	ADDRESS	CITY	ZIP	DEM*	STORM SURGE CAT	EVAC ZONE	FLOOD ZONE	FIRE
ASSISTED LIVING FACILITY	PARADISE FACILITY HOME CARE, INC. (THE)	3431 WILSON BLVD NORTH	NAPLES		17.2	3	C	X	
BIRTH CENTER	FAMILY BIRTH CENTER OF NAPLES, THE	2930 IMMOKALEE RD STE 2	NAPLES		14.4	3	C	X	
EMERGENCY MEDICAL SERVICE	OCHOPEE FIRE STATION 63 (ALS RES 63)	63175 MM 63	OCHOPEE	34141	13.4			A	
EMERGENCY MEDICAL SERVICE	NORTH COLLIER FIRE STATION 47/GREATER NAPLES FIRE STATION 24 (MEDIC 24)	2795 N AIRPORT PULLING RD	NAPLES	34105	9.7	2	B	AE	5.129 - 8.0742
EMERGENCY MEDICAL SERVICE	OCHOPEE FIRE STATION 60 (MEDIC RES 60)	201 BUCKNER AVE N	OCHOPEE	34141	3.5	T	T	AE	
EMERGENCY MEDICAL SERVICE	GREATER NAPLES FIRE STATION 22 (MEDIC 22)	4375 BAYSHORE DR	NAPLES	34112	7.7	2	B	AE	5.129 - 8.0742
EMERGENCY MEDICAL SERVICE	GREATER NAPLES FIRE STATION 21 (MEDIC 21/MEDIC 802)	11121 TAMIAMI TRL E	NAPLES	34113	6.8	1	A	AE	
EMERGENCY MEDICAL SERVICE	GREATER NAPLES FIRE STATION 23 (MEDIC 23/ALS ENG 23)	6055 COLLIER BLVD	NAPLES	34113	4.6	T	T	AE	
EMERGENCY MEDICAL SERVICE	ISLE OF CAPRI FIRE STATION 90 (ALS ENG 90/MEDIC RES 90)	175 CAPRI BLVD	NAPLES	34113	5.2	1	A	AE	
EMERGENCY MEDICAL SERVICE	MARCO ISLAND FIRE STATION 50 & HQ (ALS TOW 50/MEDIC RES 50/MEDIC 803)	1280 SAN MARCO RD	MARCO ISLAND	34145	6.8	2	B	AE	
EMERGENCY MEDICAL SERVICE	NAPLES FIRE STATION 1 (MEDIC 1)	835 8TH AVE S	NAPLES	34102	5.3	T	T	AE	

FACILITY TYPE	NAME	ADDRESS	CITY	ZIP	DEM*	STORM SURGE CAT	EVAC ZONE	FLOOD ZONE	FIRE
EMERGENCY MEDICAL SERVICE	MED-FLIGHT 1/EMS BC 83	2375 TOWER DR	NAPLES	34101	7.4	2	B	AE	
EMERGENCY MEDICAL SERVICE	IMMOKALEE FIRE STATION 31 (MEDIC 31)	1107 CARSON RD	IMMOKALEE	34142	34.9			X	
EMERGENCY MEDICAL SERVICE	MEDIC 10	14756 IMMOKALEE RD	NAPLES	34120	19.6	4	D	X	10.7627 - 100.0
EMERGENCY MEDICAL SERVICE	GREATER NAPLES FIRE STATION 73 (ALS ENG 73)	14575 N. COLLIER BLVD	NAPLES	34119	14.7	3	C	X	
EMERGENCY MEDICAL SERVICE	COLLIER CO SHERIFF'S DEPT - IMMOKALEE SUBSTATION DIST 8 (MEDIC 30)	112 S 1ST ST	IMMOKALEE	34142	35.0			X	
EMERGENCY MEDICAL SERVICE	NORTH COLLIER FIRE STATION 12 (EMS BC 82)	21520 IMMOKALEE RD	NAPLES	34120	25.6	5	E	X	5.129 - 8.0742
EMERGENCY MEDICAL SERVICE	NORTH COLLIER FIRE STATION 10 (ALS ENG 10)	13240 IMMOKALEE RD	NAPLES	34120	15.2	3	C	X	10.7627 - 100.0
EMERGENCY MEDICAL SERVICE	GREATER NAPLES FIRE STATION 70 (MEDIC 70)	4741 GOLDEN GATE PKWY	NAPLES	34116	11.1	2	B	X	
EMERGENCY MEDICAL SERVICE	COLLIER CO SHERIFF'S DEPT - NORTH NAPLES SUBSTATION DIST 1 (MEDIC 44/82/EMS BC 81)	776 VANDERBILT BEACH RD	NAPLES	34108	13.7	3	C	X	
EMERGENCY MEDICAL SERVICE	GREATER NAPLES FIRE STATION 20 (MEDIC 20)	4798 DAVIS BLVD	NAPLES	34112	8.1	2	B	X	
EMERGENCY MEDICAL SERVICE	OCHOPEE FIRE STATION 61 (ALS ENG 61)	525 NEWPORT DR	NAPLES	34114	6.5	1	A	X	
EMERGENCY MEDICAL SERVICE	MEDIC 75/EMS BC 80	4590 SANTA BARBRA PKWY	NAPLES	34104	13.8	3	C	X	8.0743 - 10.7626

FACILITY TYPE	NAME	ADDRESS	CITY	ZIP	DEM*	STORM SURGE CAT	EVAC ZONE	FLOOD ZONE	FIRE
EMERGENCY MEDICAL SERVICE	IMMOKALEE FIRE STATION 32 (MEDIC 32)	4817 AVE MARIA BLVD	IMMOKALEE	34142	25.1	5	E	X	
EMERGENCY MEDICAL SERVICE	MEDIC 71/80	95 13TH ST SW	NAPLES	34117	15.8	3	C	X	8.0743 - 10.7626
EMERGENCY MEDICAL SERVICE	NORTH COLLIER FIRE STATION 43 (MEDIC 43)	16325 VANDERBILT DR	BONITA SPRINGS	34134	12.3	2	B	X	
EMERGENCY MEDICAL SERVICE	NORTH COLLIER FIRE STATION 40 (MEDIC 40)	1441 PINE RIDGE RD	NAPLES	34109	13.0	3	C	X	8.0743 - 10.7626
EMERGENCY MEDICAL SERVICE	NORTH COLLIER FIRE STATION 42 (MEDIC 42)	7010 IMMOKALEE RD	NAPLES	34119	14.4	3	C	X	10.7627 - 100.0
EMERGENCY MEDICAL SERVICE	NORTH COLLIER FIRE STATION 46 (MEDIC 46)	3410 PINE RIDGE RD	NAPLES	34105	14.4	3	C	X	5.129 - 8.0742
EMERGENCY MEDICAL SERVICE	NAPLES FIRE STATION 2 (MEDIC 2)	977 26TH AVE N	NAPLES	34103	13.1	3	C	X	3.6068 - 5.128
EMERGENCY MEDICAL SERVICE	COLLIER COUNTY EOC (EMS LOGISTICS & HQ)	8075 LELY CULTURAL PKWY	NAPLES	34113	12.8	3	C	X	8.0743 - 10.7626
EMERGENCY MEDICAL SERVICE	MEDIC 25	8320 COLLIER BLVD	NAPLES	34114	13.2	3	C	X	10.7627 - 100.0
END-STAGE RENAL DISEASE	ARA NAPLES SOUTH DIALYSIS LLC	4270 TAMIAMI TRL E STE 1	NAPLES		7.7	2	B	AE	
END-STAGE RENAL DISEASE	NAPLES ARTIFICIAL KIDNEY CENTER	3699 AIRPORT PULLING RD N	NAPLES		11.6	2	B	X	
END-STAGE RENAL DISEASE	NRI - NAPLES	6625 HILLWAY CIR	NAPLES		11.1	2	B	X	8.0743 - 10.7626
END-STAGE RENAL DISEASE	KIDNEY INSTITUTE OF NAPLES	878 109TH AVE N	NAPLES		9.7	2	B	X	
END-STAGE RENAL DISEASE	ARA NAPLES DIALYSIS CENTER LLC	4529 EXECUTIVE DR	NAPLES		14.8	3	C	X	10.7627 - 100.0

FACILITY TYPE	NAME	ADDRESS	CITY	ZIP	DEM*	STORM SURGE CAT	EVAC ZONE	FLOOD ZONE	FIRE
END-STAGE RENAL DISEASE	BMA OF SOUTH COLLIER	12709 TAMIAMI TRAIL E STE 121	NAPLES		8.3	2	B	X	
END-STAGE RENAL DISEASE	AVE MARIA DIALYSIS	5340 USEPPA DR	AVE MARIA		23.7	5	E	X	
HOSPICE	AVOW HOSPICE INC	1095 Whippoorwill Lane	NAPLES	34105	9.4	2	B	X	2.7152 - 3.6067
HOSPITAL	WILLOUGH AT NAPLES (PRIVATE)	9001 TAMIAMI TRL E	NAPLES	34113	8.9	2	B	AE	
HOSPITAL	PHYSICIANS REGIONAL HOSPITAL - COLLIER BLVD	8300 COLLIER BLVD	NAPLES	34114	13.7	3	C	X	10.7627 - 100.0
HOSPITAL - ACUTE CARE	NCH NORTH NAPLES HOSPITAL	11190 HEALTH PARK BLVD	NAPLES	33941	8.9	2	B	AE	
HOSPITAL - ACUTE CARE	NCH DOWNTOWN NAPLES HOSPITAL	350 7TH ST N	NAPLES	33941	7.5	2	B	AE	
HOSPITAL - ACUTE CARE	PHYSICIANS REGIONAL HOSPITAL - PINE RIDGE	8300 COLLIER BLVD	NAPLES	34114	13.6	3	C	X	2.7152 - 3.6067
SKILLED NURSING FACILITY	MANORCARE NURSING AND REHABILITATION CEN	3601 LAKEWOOD BLVD	NAPLES		7.6	2	B	AE	
SKILLED NURSING FACILITY	PREMIER PLACE AT GLENVIEW	100 GLENVIEW PLACE	NAPLES		6.2	1	A	AE	
SKILLED NURSING FACILITY	ARISTOCRAT, THE	10949 PARNU ST	NAPLES		9.7	2	B	X	10.7627 - 100.0
SKILLED NURSING FACILITY	HARBORCHASE OF NAPLES	7801 AIRPORT PULLING ROAD NE	NAPLES		13.5	3	C	X	
SKILLED NURSING FACILITY	HERITAGE HEALTHCARE & REHABILITATION CENTER	777 9TH ST N	NAPLES		11.6	2	B	X	
SKILLED NURSING FACILITY	LAKESIDE PAVILION CARE AND REHABILITATION	2900 12TH STREET N	NAPLES		11.8	2	B	X	

FACILITY TYPE	NAME	ADDRESS	CITY	ZIP	DEM*	STORM SURGE CAT	EVAC ZONE	FLOOD ZONE	FIRE
SKILLED NURSING FACILITY	MANORCARE AT LELY PALMS	6135 RATTLESNAKE HAMMOCK ROAD	NAPLES		9.2	2	B	X	
SKILLED NURSING FACILITY	IMPERIAL HEALTH CARE CENTER	900 IMPERIAL GOLF COURSE BLVD	NAPLES		10.4	2	B	X	8.0743 - 10.7626
SKILLED NURSING FACILITY	BENTLEY CARE CENTER	875 RETREAT DR	NAPLES		13.2	2	B	X	
SKILLED NURSING FACILITY	CHATEAU AT MOORINGS PARK, THE	130 MOORINGS PARK DR	NAPLES		10.5	2	B	X	5.129 - 8.0742

* Feet above ground level, NA = not covered by the Digital Elevation Model

Table F2
Collier County Other Critical Facilities Vulnerability Assessment

FACILITY TYPE	NAME	ADDRESS	CITY	ZIP	DEM*	STORM SURGE CAT	EVAC ZONE	FLOOD ZONE	FIRE
AIRPORT	CALUSA RANCH AIRPORT		OCHOPEE	34141	12.7	5	E	A	
AIRPORT	LITTLE DEER AIRPORT		OCHOPEE	34141	10.6	3	C	A	
AIRPORT	ROMOR RANCH AIRPORT		OCHOPEE	34141	7.6	3	C	A	
AIRPORT	DADE-COLLIER TRAINING AND TRANSITION AIRPORT		OCHOPEE	34141	8.5	2	B	A	
AIRPORT	MARCO ISLAND AIRPORT		NAPLES	34114	4.8	1	A	AE	
AIRPORT	NAPLES MUNICIPAL AIRPORT	160 AVIATION DR NORTH	NAPLES	34104	7.1	2	B	AE	
AIRPORT	EVERGLADES AIRPARK		OCHOPEE	34141	2.9	T	T	VE	
AIRPORT	WING SOUTH AIRPORT		NAPLES	34112	9.3	2	B	X	3.6068 - 5.128
AIRPORT	IMMOKALEE REGIONAL AIRPORT		IMMOKALEE	34142	34.1			X	8.0743 - 10.7626
ATTRACTION	COLLIER COUNTY (GOLDEN GATE AQUATIC FACILITY)	3300 SANTA BARBARA BLVD.	NAPLES	34116	10.4	2	B	X	10.7627 - 100.0
ATTRACTION	KING RICHARDS	6780 N. AIRPORT RD.	NAPLES	34109	13.5	3	C	X	
BOAT RAMP	L-28 Interceptor Canal at Alligator Alley (aka. Mile Marker 51)	Just north of I-75, west side of L-28 In		0	13.3			A	
BOAT RAMP	Bayview Park Public Boat Ramp (Naples)	1500 Danford Street	NAPLES	34104	4.4	T	T	AE	
BOAT RAMP	Calusa Island Marina & Yacht Club	385 Angler Drive	GOODLAND	34140	4.3	T	T	AE	
BOAT RAMP	Port Of The Islands Resort & Marina	525 New Port Drive	NAPLES	34114	4.1	T	T	AE	

FACILITY TYPE	NAME	ADDRESS	CITY	ZIP	DEM*	STORM SURGE CAT	EVAC ZONE	FLOOD ZONE	FIRE
BOAT RAMP	Everglades Rod & Gun Club Hotel	200 Riverside Drive	EVERGLADES CITY	34139	2.1	T	T	AE	
BOAT RAMP	Naples Landing	9TH STREET AND 11TH AVENUE ON NAPLES BAY	NAPLES	33942	0.3	T	T	AE	
BOAT RAMP	Delnor-Wiggins Pass State Park	11135 Gulfshore Drive	NAPLES	34108	0.4	T	T	AE	
BOAT RAMP	Glades Haven RV Park, Bait and Tackle	801 COPELAND AVENUE	EVERGLADES CITY	34139	-1.3	T	T	AE	
BOAT RAMP	Lake Trafford - Ann Olesky Park - FWC # 57	Lake Trafford Rd	IMMOKALEE	34142	19.9	5	E	AE	
BOAT RAMP	Collier Boulevard Boating Park	Collier Boulevard (SR 951) and Capri Bou	MARCO ISLAND	34134	4.1	T	T	AE	
BOAT RAMP	Collier-Seminole State Park	20200 East Tamiami Trail	NAPLES	34114	3.9	T	T	AE	
BOAT RAMP	Big Cypress National Preserve - Dona Drive Boat Launch (Shallow, Not Suitable for Outboards)	South end of Dona Drive (County Road 841	OCHOPEE	34141	1.5	T	T	AE	
BOAT RAMP	Big Cypress National Preserve - Turner River Canoe Access	41015 US HIghway 41, west of Turner Rive	OCHOPEE	34141	1.9	T	T	AE	
BOAT RAMP	Goodland Boating Park	740 Palm Point Drive (County Road 92A)	GOODLAND	34140	2.0	T	T	AE	
BOAT RAMP	Clam Pass Park Canoe/Kayak Launch Site	west end of Seagate Drive	NAPLES	0	0.4	T	T	AE	
BOAT RAMP	Big Cypress National Preserve - Halfway Creek - Seagrape Boat Launch	3310 Tamiami Trail East (south end of Se	OCHOPEE	34141	0.4	T	T	AE	

FACILITY TYPE	NAME	ADDRESS	CITY	ZIP	DEM*	STORM SURGE CAT	EVAC ZONE	FLOOD ZONE	FIRE
BOAT RAMP	East River Paddling Access	Tamiami Trail East	NAPLES	0	2.2	T	T	AE	
BOAT RAMP	Isles of Capri Paddlecraft Park	Collier Boulevard (SR 951) and Capri Bou	NAPLES	34113	0.4	T	T	AE	
BOAT RAMP	Fish Trap Marina	4794 Bonita Beach Rd, Fish Trap Bay	BONITA SPRINGS	34134	4.5	T	T	AE	
BOAT RAMP	Rookery Bay Primitive Boat Launch (Shell Island)	10 Shell Island Road	NAPLES	34113	0.0	T	T	VE	
BOAT RAMP	Chokoloskee Island Park & Marina	1175 Hamilton Lane	CHOKOLOSKEE	34138	2.2	T	T	VE	
BOAT RAMP	Caxambas Park And Boat Ramp	END OF STATE ROAD 951 ON CAXAMBAS PASS	MARCO ISLAND	34145	4.1	T	T	VE	
BOAT RAMP	The Fishing Hole	100 Smallwood Drive	CHOKOLOSKEE ISLAND	34134	1.0	T	T	VE	
BOAT RAMP	Golden Gate Community Park Public Boat Ramp	3300 Santa Barbara Boulevard	NAPLES	34116	9.2	2	B	X	8.0743 - 10.7626
BUS TERMINAL	GREYHOUND-NAPLES	2669 DAVIS BLVD	NAPLES		3.9	T	T	AE	
CALL CENTER	NAPLES POLICE DEPT HQ (NAPLES POLICE DISPATCH)	355 RIVERSIDE CIR	NAPLES	34102	7.6	2	B	AE	
CALL CENTER	COLLIER COUNTY EOC (COLLIER CO SHERIFF'S DEPT 911 & DISPATCH)	8075 LELY CULTURAL PKWY	NAPLES	34113	12.8	3	C	X	8.0743 - 10.7626
COLLEGE	FLORIDA INTERNATIONAL UNIVERSITY CHRP OUTREACH CENTER	212 S 1ST ST	IMMOKALEE	34142	31.5			X	

FACILITY TYPE	NAME	ADDRESS	CITY	ZIP	DEM*	STORM SURGE CAT	EVAC ZONE	FLOOD ZONE	FIRE
COLLEGE	INTERNATIONAL COLLEGE	2655 NORTHBROOKE DR	NAPLES	34119	14.4	3	C	X	10.7627 - 100.0
COLLEGE	AVE MARIA UNIVERSITY	5050 AVE MARIA BLVD	IMMOKALEE	34142	31.6	5	E	X	
COLLEGE	UNIVERSITY OF FLORIDA - INSTITUTE OF FOOD & AGRI SCIENCES	2686 STATE ROAD 29	IMMOKALEE		37.3			X	2.7152 - 3.6067
COLLEGE	FLORIDA SOUTHWESTREN STATE COLLEGE - COLLIER CAMPUS	707 LELY CULTURAL PKWY	NAPLES	34113	8.2	2	B	X	2.7152 - 3.6067
COMMUNITY CENTER	EVERGLADES CITY COMMUNITY CENTER	201 BUCKNER AVENUE N	OCHOPEE	34141	2.8	T	T	AE	
COMMUNITY CENTER	IMMOKALEE COMMUNITY CENTER	321 N 1ST ST	IMMOKALEE		34.3			X	8.0743 - 10.7626
COMMUNITY CENTER	GOLDEN GATE AQUATICS COMPLEX	3300 SANTA BARBARA RD	NAPLES		12.0	2	B	X	
COMMUNITY CENTER	VETERANS COMMUNITY PARK COMMUNITY CENTER	1895 VETERANS PARK DR	NAPLES		8.6	2	B	X	
CORRECTIONAL FACILITY	BIG CYPRESS WILDERNESS INSTITUTE	259595 TURNER RIVER RD	OCHOPEE	34141	5.7	1	A	AE	
CORRECTIONAL FACILITY	COLLIER COUNTY IMMOKALEE JAIL CENTER	302 STOCKADE RD	IMMOKALEE	34142	27.6			X	5.129 - 8.0742
CRISIS STABILIZATION UNIT	DAVID LAWRENCE MENTAL HEALTH CENTER	6075 BATHEY LN	NAPLES		11.0	2	B	X	5.129 - 8.0742
DAY CARE	SAINT MARKS EPISCOPAL CHURCH (ISLAND MONTESSORI ACADEMY)	1101 N COLLLIER BLVD	MARCO ISLAND	34145	8.0	2	B	AE	

FACILITY TYPE	NAME	ADDRESS	CITY	ZIP	DEM*	STORM SURGE CAT	EVAC ZONE	FLOOD ZONE	FIRE
DAY CARE	EAST NAPLES UNITED METHODIST CHURCH (EAST NAPLES UNITED METHODIST CHURCH LEARNING CENTER)	2701 AIRPORT RD	NAPLES	34112	7.6	2	B	AE	
DAY CARE	CUBBIE BEARS CHILD CARE AND LEARNING CENTER	3805 THOMASSON DRIVE	NAPLES	34112	3.8	T	T	AE	
DAY CARE	EAST NAPLES COMMUNITY PARK	3500 THOMASSON DRIVE	NAPLES	34112	4.3	T	T	AE	
DAY CARE	LELY PRESBYTERIAN'S ST ANDREW'S PRESCHOOL	105 ST ANDREWS BLVD	NAPLES	34113	6.2	1	A	AE	10.7627 - 100.0
DAY CARE	MCDOWELL FAMILY DAY CARE HOME	5227 RAINTREE LANE	NAPLES	34113	4.5	T	T	AE	3.6068 - 5.128
DAY CARE	HUGGIE BEARS CHILD CARE AND LEARNING CENTER	4705 OUTER DRIVE	NAPLES	34112	7.0	1	A	AE	
DAY CARE	GRIZZLIE BEARS CHILD CARE AND LEARNING CENTER	4405 OUTER DRIVE	NAPLES	34112	7.2	1	A	AE	
DAY CARE	THE NAPLES LEARNING ACADEMY	2510 DAVIS BOULEVARD	NAPLES	34104	4.4	T	T	AE	
DAY CARE	ANA'S LITTLE ANGELS INCLUSION LEARNING CENTER INC	2400 KIRKWOOD AVENUE	NAPLES	34112	3.8	T	T	AE	
DAY CARE	123 GROW WITH ME INFANT TODDLER CENTER	2727 BAYSHORE DRIVE	NAPLES	34112	5.4	1	A	AE	3.6068 - 5.128
DAY CARE	123 GROW WITH ME LEARNING CENTER	2737 BAYSHORE DRIVE	NAPLES	34112	5.0	1	A	AE	
DAY CARE	BROWN FAMILY DAY CARE HOME	998 ROSE WAY	NAPLES	34104	6.9	2	B	AE	10.7627 - 100.0
DAY CARE	STARS & STRIPES LEARNING CENTER	60 MARCO LAKE	MARCO	34145	5.0	1	A	AE	

		DRIVE	ISLAND						
FACILITY TYPE	**NAME**	**ADDRESS**	**CITY**	**ZIP**	**DEM***	**STORM SURGE CAT**	**EVAC ZONE**	**FLOOD ZONE**	**FIRE**
DAY CARE	RONALD FAMILY DAY CARE HOME	88 TAHITI ROAD	MARCO ISLAND	34145	7.4	1	A	AE	
DAY CARE	GREATER MARCO ISLAND YMCA CHILDCARE	101 SANDHILL STREET	MARCO ISLAND	34145	8.4	2	B	AE	
DAY CARE	MARCO ISLAND Y M C A AFTER SCHOOL AT MANATEE	101 SANDHILL STREET	MARCO ISLAND	34145	8.4	2	B	AE	
DAY CARE	MAC DONALD FAMILY DAY CARE HOME	1580 VILLA COURT	MARCO ISLAND	34145	6.4	1	A	AE	
DAY CARE	FIRST BAPTIST CHURCH OF MARCO ISLAND (FIRST BAPTIST CHURCH LEARNING CENTER)	1450 WINTERBERRY DR	MARCO ISLAND	34145	7.4	2	B	AE	
DAY CARE	RCMA SIX L CHILD DEVELOPMENT CENTER	10355 SIX L FARM ROAD	NAPLES	34114	6.3	2	B	AE	
DAY CARE	BEAR'S DEN CHILDCARE CENTER	1665 MEDICAL BLVD SUITE B	NAPLES	34110	9.3	2	B	AE	
DAY CARE	FLEISCHMANN PARK COMMUNITY CENTER	1600 FLEISCHMANN BOULEVARD	NAPLES	34102	9.8	2	B	AE	
DAY CARE	BEAR'S DEN PRESCHOOL-DOWNTOWN NAPLES HOSPITAL	350 7TH STREET N	NAPLES	34102	6.6	1	A	AE	
DAY CARE	FUN TIME EARLY CHILDHOOD ACADEMY	102 12TH STREET NORTH	NAPLES	34102	4.0	T	T	AE	
DAY CARE	WINDMILL CREEK ACADEMY	2682 SOUTH HORSESHOE COURT	NAPLES	34104	8.2	2	B	AE	
DAY CARE	WESLEY UNITED METHODIST CHURCH - MOTHER'S MORNING OUT	350 S BARFIELD DRIVE	MARCO ISLAND	34145	8.5	2	B	AE	

FACILITY TYPE	NAME	ADDRESS	CITY	ZIP	DEM*	STORM SURGE CAT	EVAC ZONE	FLOOD ZONE	FIRE
DAY CARE	LORENZO WALKER INSTITUTE OF TECHNOLOGY (LWIT LEARNING PARTNERS EARLY EDUCATION AND CARE CENTER)	3702 ESTEY AVE	NAPLES	34104	6.8	2	B	AE	
DAY CARE	SEAGATE BAPTIST CHURCH (SEAGATE CHRISTIAN SCHOOLS)	1010 WHIPPOORWILL LANE	NAPLES	34105	12.4	2	B	X	
DAY CARE	MRS HAMRICK'S PRE-SCHOOL	13180 HAMILTON HARBOUR DRIVE #E-5	NAPLES	34110	10.8	2	B	X	
DAY CARE	RCMA YOUTH HAVEN CHILD DEVELOPMENT CENTER	5867 WHITAKER ROAD	NAPLES	34112	5.3	2	B	X	
DAY CARE	SANDCASTLE DAY CARE INC	100 CAPE SABLE DRIVE	NAPLES	34104	11.4	2	B	X	
DAY CARE	CHILDREN'S HOUSE LEARNING CENTER, THE	2310 HUNTER BLVD	NAPLES	34116	11.3	2	B	X	
DAY CARE	A B C ACADEMY LEARNING CENTER INC	5043 CORONADO PARKWAY	NAPLES	34116	12.4	3	C	X	
DAY CARE	GOLDEN GATE COMMUNITY CENTER	4701 GOLDEN GATE PARKWAY	NAPLES	34116	12.8	3	C	X	
DAY CARE	GARCIA FAMILY DAY CARE HOME	5419 25TH PLACE SW	NAPLES	34116	11.8	2	B	X	5.129 - 8.0742
DAY CARE	TORRES FAMILY DAY CARE HOME	2728 54TH STREET SW	NAPLES	34116	11.0	2	B	X	
DAY CARE	DOMINGUEZ FAMILY DAY CARE HOME	5454 27TH PLACE SW	NAPLES	34116	11.9	2	B	X	
DAY CARE	BOTTLES, BLOCKS AND BOOKS, INC	2772 SANTA BARBARA BLVD	NAPLES	34116	11.9	2	B	X	3.6068 - 5.128
DAY CARE	CHILD'S PATH PRESCHOOL	3144 SANTA	NAPLES	34116	12.3	2	B	X	

		BARBARA BLVD							
FACILITY TYPE	**NAME**	**ADDRESS**	**CITY**	**ZIP**	**DEM***	**STORM SURGE CAT**	**EVAC ZONE**	**FLOOD ZONE**	**FIRE**
DAY CARE	HERE WE GROW CHILD DEVELOPMENT CENTER	5269 GOLDEN GATE PARKWAY	NAPLES	34116	11.9	2	B	X	
DAY CARE	A STEP UP @ GOLDEN GATE	2925 MAGNOLIA POND DRIVE	NAPLES	34116	12.8	3	C	X	
DAY CARE	SANCHEZ FAMILY DAY CARE HOME	2996 41ST STREET SW	NAPLES	34116	12.0	2	B	X	
DAY CARE	COLLIER CHILDCARE RESOURCES @ EDISON STATE COLLEGE	7007 LELY CULTURAL PARKWAY	NAPLES	34113	11.1	2	B	X	5.129 - 8.0742
DAY CARE	RAMIREZ FAMILY DAY CARE HOME	956 DURANGO LANE	IMMOKALEE	34142	27.0			X	
DAY CARE	MARTINEZ FAMILY DAY CARE HOME	5117 PERCH PLACE	IMMOKALEE	34142	22.4	5	E	X	
DAY CARE	GARCIA FAMILY DAY CARE HOME	908 TAYLOR TERRACE	IMMOKALEE	34142	23.5	5	E	X	
DAY CARE	HERNANDEZ FAMILY DAY CARE HOME	5112 DEER RUN RD	IMMOKALEE	34142	22.7	5	E	X	
DAY CARE	MARTINEZ FAMILY DAY CARE HOME	614 TAYLOR TERRACE	IMMOKALEE	34142	22.2	5	E	X	
DAY CARE	ESCOBEDO FAMILY DAY CARE HOME	1443 PEACE WAY	IMMOKALEE	34142	32.6			X	
DAY CARE	ANDRADE LUGO FAMILY DAY CARE HOME	1216 ALLEGIANCE WAY	IMMOKALEE	34142	32.2			X	5.129 - 8.0742
DAY CARE	RODRIGUEZ FAMILY DAY CARE HOME	4325 LITTLE LEAGUE COURT	IMMOKALEE	34142	31.5			X	
DAY CARE	GONZALEZ FAMILY DAY CARE HOME	3587 CARSON LAKE CIRCLE	IMMOKALEE	34142	34.9			X	
DAY CARE	MENDOZA FAMILY DAY CARE HOME	3372 CARSON LAKE CIRCLE	IMMOKALEE	34142	34.8			X	

FACILITY TYPE	NAME	ADDRESS	CITY	ZIP	DEM*	STORM SURGE CAT	EVAC ZONE	FLOOD ZONE	FIRE
DAY CARE	EREBIA FAMILY DAY CARE HOME	1403 AVOCADO STREET	IMMOKALEE	34142	35.1			X	
DAY CARE	FIRST STEP CHILDREN CENTER	2711 EDEN AVENUE	IMMOKALEE	34142	37.4			X	
DAY CARE	BECERRA FAMILY DAY CARE HOME	2750 CAMBRIDGE COURT	IMMOKALEE	34142	36.6			X	
DAY CARE	JIMENEZ FAMILY DAY CARE HOME	1313 PLUM STREET	IMMOKALEE	34142	37.8			X	
DAY CARE	IMMOKALEE NON-PROFIT HOUSING INC	2449 SANDERS PINES CIRCLE	IMMOKALEE	34142	37.3			X	
DAY CARE	THE WILLIAMS CENTER FOR CHILDREN LLC	1260 FRIENDSHIP DRIVE	IMMOKALEE	34142	36.2			X	10.7627 - 100.0
DAY CARE	ROMERO FAMILY DAY CARE HOME	3018 W IMMOKALEE DRIVE	IMMOKALEE	34142	30.8			X	
DAY CARE	ROBLES FAMILY DAY CARE HOME	1838 IMMOKALEE DRIVE	IMMOKALEE	34142	36.8			X	
DAY CARE	GARCIA FAMILY DAY CARE HOME	703 N 18TH STREET	IMMOKALEE	34142	36.8			X	
DAY CARE	RICE FAMILY DAY CARE HOME	1609 LAKE TRAFFORD ROAD	IMMOKALEE	34142	35.2			X	
DAY CARE	VASALLO FAMILY DAY CARE HOME	1013 W NEW MARKET ROAD	IMMOKALEE	34142	36.3			X	
DAY CARE	DELAROSA FAMILY DAY CARE HOME	1013 JEFFERSON AVENUE	IMMOKALEE	34142	36.9			X	
DAY CARE	OBREGON FAMILY DAY CARE HOME	711 WEST NEW MARKET ROAD	IMMOKALEE	34142	35.8			X	
DAY CARE	BARAJAS FAMILY DAY CARE HOME	1380 SANTA ROSA AVENUE	IMMOKALEE	34142	36.5			X	

FACILITY TYPE	NAME	ADDRESS	CITY	ZIP	DEM*	STORM SURGE CAT	EVAC ZONE	FLOOD ZONE	FIRE
DAY CARE	BRUEGGEN LARGE FAMILY CHILD CARE HOME	633 NORTH 9TH STREET	IMMOKALEE	34142	34.6			X	
DAY CARE	VILLA FAMILY DAY CARE HOME	630 NORTH 10TH STREET	IMMOKALEE	34142	35.3			X	10.7627 - 100.0
DAY CARE	ESTRELLA FAMILY DAY CARE HOME	667 CLIFTON RD	IMMOKALEE	34142	34.0			X	
DAY CARE	ESCOBEDO FAMILY DAY CARE HOME	607 CLIFTON ROAD	IMMOKALEE	34142	35.5			X	
DAY CARE	RUIZ FAMILY DAY CARE HOME	545 CLIFTON STREET	IMMOKALEE	34142	33.7			X	
DAY CARE	MEDINA FAMILY DAY CARE HOME	304 WASHINGTON AVE	IMMOKALEE	34142	34.8			X	
DAY CARE	IMMOKALEE COMMUNITY PARK	321 NORTH FIRST STREET	IMMOKALEE	34142	34.9			X	10.7627 - 100.0
DAY CARE	IMMOKALEE CHILD CARE CENTER	415 COLORADO AVENUE	IMMOKALEE	34142	31.5			X	
DAY CARE	FLORES FAMILY DAY CARE HOME	432 CARVER STREET	IMMOKALEE	34142	27.7			X	10.7627 - 100.0
DAY CARE	AVILA FAMILY DAY CARE HOME	449 ROSE AVENUE	IMMOKALEE	34142	32.3			X	
DAY CARE	GUADALUPE CENTER FOR FAMILY EDUCATION	509 HOPE CIRCLE	IMMOKALEE	34142	24.6			X	
DAY CARE	GUADALUPE CENTER INC @ HIGHLANDS	509 HOPE CIRCLE	IMMOKALEE	34142	24.6			X	
DAY CARE	GUADALUPE CENTER INC @ PINECREST	509 HOPE CIRCLE	IMMOKALEE	34142	24.6			X	
DAY CARE	CASA DE BAMBINI OF AVE MARIA	5174 AVE MARIA BLVD	AVE MARIA	34142	25.9	5	E	X	

FACILITY TYPE	NAME	ADDRESS	CITY	ZIP	DEM*	STORM SURGE CAT	EVAC ZONE	FLOOD ZONE	FIRE
DAY CARE	THE CURIOUS CATERPILLAR	2935 45TH AVENUE NE	NAPLES	34120	20.5	4	D	X	10.7627 - 100.0
DAY CARE	HOME SWEET FUN DAY CARE	1071 GROVE DR	NAPLES	34120	16.9	4	D	X	5.129 - 8.0742
DAY CARE	RODRIGUEZ FAMILY DAY CARE HOME	2560 29TH AVENUE NE	NAPLES	34120	17.6	3	C	X	10.7627 - 100.0
DAY CARE	DELGADO FAMILY DAY CARE HOME	2735 29TH AVE NE	NAPLES	34120	17.8	3	C	X	10.7627 - 100.0
DAY CARE	MC WILLIAMS FAMILY DAY CARE HOME	1490 16TH AVENUE NE	NAPLES	34120	15.4	3	C	X	3.6068 - 5.128
DAY CARE	JUST LIKE HOME DAYCARE	131 1ST STREET SW	NAPLES	34117	14.7	3	C	X	
DAY CARE	SMALL WORLD EARLY LEARNING CENTER	727 108TH AVENUE	NAPLES	34108	8.3	2	B	X	
DAY CARE	THE LEARNING TREE OF NAPLES INC	875 108TH AVE N	NAPLES	34108	9.6	2	B	X	
DAY CARE	NOAH'S ARK ACADEMY	860 102ND AVENUE N	NAPLES	34108	12.2	2	B	X	
DAY CARE	LITTLE PEOPLES SCHOOL	868 94TH AVENUE N	NAPLES	34108	12.2	2	B	X	
DAY CARE	VANDERBILT PRESBYTERIAN CHILDCARE & LEARNING CENTER	1225 PIPER BLVD	NAPLES	34110	13.5	3	C	X	
DAY CARE	CEDAR MONTESSORI SCHOOL NORTH	10904 WINTERVIEW DRIVE	NAPLES	34109	12.3	2	B	X	10.7627 - 100.0
DAY CARE	OUR SAVIOR PRESCHOOL AND CHILD CARE CENTER	1955 CURLING AVENUE	NAPLES	34109	10.5	2	B	X	10.7627 - 100.0
DAY CARE	MONTESSORI ACADEMY OF NAPLES	2659 PROFESSIONAL	NAPLES	34119	14.7	3	C	X	10.7627 - 100.0

		CIRCLE SUITE 1118							
FACILITY TYPE	**NAME**	**ADDRESS**	**CITY**	**ZIP**	**DEM***	**STORM SURGE CAT**	**EVAC ZONE**	**FLOOD ZONE**	**FIRE**
DAY CARE	CHILDREN'S MONTESSORI SCHOOL INC	2535 NORTHBROOKE PLAZA DRIVE	NAPLES	34119	14.4	3	C	X	5.129 - 8.0742
DAY CARE	EAGLE'S NEST CHRISTIAN ACADEMY	6920 IMMOKALEE ROAD	NAPLES	34119	13.9	3	C	X	10.7627 - 100.0
DAY CARE	WAVES OF WONDER INC	7740 PRESERVE LANE 2	NAPLES	34119	17.9	3	C	X	3.6068 - 5.128
DAY CARE	THE PRE-K CONNECTION INC	15275 COLLIER BLVD SUITE 201 BOX 301	NAPLES	34119	17.3	3	C	X	10.7627 - 100.0
DAY CARE	VINEYARDS COMMUNITY PARK	6231 ARBOR BLVD W	NAPLES	34119	13.1	3	C	X	
DAY CARE	THE VILLAGE SCHOOL	6000 GOODLETTE FRANK ROAD N	NAPLES	34108	14.1	3	C	X	8.0743 - 10.7626
DAY CARE	CREATION STATION WEE CHRISTIAN LEARNING CENTER	8000 GOODLETTE ROAD N	NAPLES	34109	12.1	2	B	X	2.7152 - 3.6067
DAY CARE	YMCA CHILD DEVELOPMENT CENTER	5450 YMCA ROAD	NAPLES	34109	14.9	3	C	X	
DAY CARE	YMCA EARLY LEARNING CENTER @ VETERANS	5450 YMCA ROAD	NAPLES	34109	14.9	3	C	X	
DAY CARE	YMCA OF THE PALMS GAYNOR CHILD DEVELOPMENT CENTER	5450 YMCA ROAD	NAPLES	34109	14.9	3	C	X	
DAY CARE	FRANKLIN FAMILY DAY CARE HOME	1084 NORTH ALHAMBRA CIRCLE	NAPLES	34103	13.2	3	C	X	

FACILITY TYPE	NAME	ADDRESS	CITY	ZIP	DEM*	STORM SURGE CAT	EVAC ZONE	FLOOD ZONE	FIRE
DAY CARE	VEENSCHOTEN FAMILY DAY CARE HOME	1320 N ALHAMBRA CIRCLE	NAPLES	34103	11.5	2	B	X	10.7627 - 100.0
DAY CARE	LAMBS OF FAITH PRESCHOOL	4150 GOODLETTE ROAD N	NAPLES	34103	14.5	3	C	X	
DAY CARE	LITTLE DUCKS DAY SCHOOL	4025 10TH STREET NORTH UNIT 1&2	NAPLES	34103	14.7	3	C	X	
DAY CARE	TOSKA FAMILY DAY CARE HOME	3550 10TH STREET NORTH	NAPLES	34103	14.2	3	C	X	3.6068 - 5.128
DAY CARE	MOORINGS PRESBYTERIAN PRESCHOOL	791 HARBOUR DRIVE	NAPLES	34103	12.8	3	C	X	
DAY CARE	GRACE LUTHERAN PRESCHOOL	860 BANYON BLVD	NAPLES	34102	11.4	2	B	X	
DAY CARE	METHODIST DAY SCHOOL	388 FIRST AVE SOUTH	NAPLES	34102	10.4	2	B	X	
DAY CARE	FIRST PRESBYTERIAN PRESCHOOL	250 6TH STREET S	NAPLES	34102	10.8	2	B	X	
DAY CARE	SHALOM PRESCHOOL	4630 PINE RIDGE ROAD	NAPLES	34119	13.7	3	C	X	2.7152 - 3.6067
DAY CARE	HERNANDEZ FAMILY DAY CARE HOME	761 WEBER BLVD S	NAPLES	34117	13.4	2	B	X	8.0743 - 10.7626
DAY CARE	LOUISE HASSE COMMUNITY CENTER	3390 GOLDEN GATE BLVD W	NAPLES	34120	14.3	3	C	X	8.0743 - 10.7626
DAY CARE	SO BIG SO BRIGHT INC	2960 SOUTH HORSESHOE DRIVE #1000	NAPLES	34104	8.2	2	B	X	
DAY CARE	CAMP DISCOVERY CHILD CARE	3155 70TH	NAPLES	34105	9.1	2	B	X	

	CENTER	STREET SW							
FACILITY TYPE	**NAME**	**ADDRESS**	**CITY**	**ZIP**	**DEM***	**STORM SURGE CAT**	**EVAC ZONE**	**FLOOD ZONE**	**FIRE**
DAY CARE	KIDDIE KORRAL ON THE PARKWAY	3060 62ND STREET SW	NAPLES	34116	9.9	2	B	X	3.6068 - 5.128
DAY CARE	DRAWDY FAMILY DAY CARE HOME	2017 50TH STREET SW	NAPLES	34116	12.1	2	B	X	
DAY CARE	THE LEARNING SPOT	1225 W. MAIN STREET	IMMOKALEE	34142	31.7			X	10.7627 - 100.0
DAY CARE	RCMA FARM WORKER VILLAGE B CHILD DEVELOPMENT CENTER	402 WEST MAIN STREET	IMMOKALEE	34142	34.0			X	
DAY CARE	RCMA FARM WORKER VILLAGE C CHILD DEVELOPMENT CENTER	402 W MAIN STREET	IMMOKALEE	34142	34.0			X	
DAY CARE	RCMA ROLLASON CHILD DEVELOPMENT CENTER	402 WEST MAIN STREET	IMMOKALEE	34142	34.0			X	
DAY CARE	RCMA ROLLASON INFANT CHILD DEVELOPMENT CENTER	402 WEST MAIN STREET BUILDING B	IMMOKALEE	34142	34.0			X	
DAY CARE	REDLANDS CHRISTIAN MIGRANT ASSOCIATION, INC	402 WEST MAIN STREET	IMMOKALEE	34142	34.0			X	
DAY CARE	RCMA IMMOKALEE COMMUNITY CHILD DEVELOPMENT CENTER	123 NORTH 4TH STREET	IMMOKALEE	34142	35.8			X	
DAY CARE	VETERANS COMMUNITY PARK	1895 VETERAN PARK DRIVE	NAPLES	34109	9.7	2	B	X	5.129 - 8.0742
DAY CARE	IMMOKALEE HIGH SCHOOL (A STEP UP @ IMMOKALEE HIGH SCHOOL)	701 W IMMOKALEE DR	IMMOKALEE	34142	36.3			X	
DAY CARE	ABLE ACADEMY	3227 S HORSESHOE DRIVE #111	NAPLES	34104	8.8	2	B	X	3.6068 - 5.128

FACILITY TYPE	NAME	ADDRESS	CITY	ZIP	DEM*	STORM SURGE CAT	EVAC ZONE	FLOOD ZONE	FIRE
DAY CARE	CORKSCREW BAPTIST CHURCH (CORKSCREW CHRISTIAN SCHOOL)	22022 IMMOKALEE ROAD	NAPLES	34120	24.6	5	E	X	2.7152 - 3.6067
DAY CARE	GRACE COMMUNITY SCHOOL	5525 HUNTER BLVD	NAPLES	34116	12.1	2	B	X	
DAY CARE	NAPLES CHRISTIAN ACADEMY	3161 SANTA BARBARA BLVD	NAPLES	34116	12.0	2	B	X	
DAY CARE	NICAEA ACADEMY	2200 SANTA BARBARA BLVD	NAPLES	34116	11.1	2	B	X	
DAY CARE	NICAEA ACADEMY INC.	14785 COLLIER BLVD	NAPLES	34119	17.6	3	C	X	
DAY CARE	CROSSROADS COMMUNITY CHURCH (SEVENTH-DAY ADVENTIST SCHOOL)	1055 PINE RIDGE RD	NAPLES	34108	19.9	4	D	X	3.6068 - 5.128
DAY CARE	STEPS TO THE FUTURE CHRISTIAN ACADEMY	1207 CARSON ROAD	IMMOKALEE	34142	34.5			X	10.7627 - 100.0
DISASTER RECOVERY CENTER	NAPLES LIBRARY	650 CENTRAL AVENUE	NAPLES	34102	6.5	2	B	AE	
DISASTER RECOVERY CENTER	IMMOKALEE CAREER & SERVICE CENTER OF COLLIER COUNTY	750 5TH ST	IMMOKALEE	34142	25.4			AE	
DISASTER RECOVERY CENTER	EVERGLADES CITY COMMUNITY CENTER	201 BUCKNER AVENUE N	OCHOPEE	34141	2.8	T	T	AE	
DISASTER RECOVERY CENTER	GOLDEN GATE COMMUNITY CENTER	4701 GOLDEN GATE PKWY	NAPLES	34116	12.9	3	C	X	
DISASTER RECOVERY CENTER-MOBILE	EAST NAPLES COMMUNITY PARK	3500 THOMASSON DRIVE	NAPLES	34112	6.2	1	A	AE	
DISASTER RECOVERY CENTER-MOBILE	VINEYARDS COMMUNITY PARK	6231 ARBOR BOULEVARD	NAPLES	34119	12.2	3	C	X	

FACILITY TYPE	NAME	ADDRESS	CITY	ZIP	DEM*	STORM SURGE CAT	EVAC ZONE	FLOOD ZONE	FIRE
DISASTER RECOVERY CENTER-MOBILE	MAX HASSE PARK	3390 GOLDEN GATE BOULEVARD WEST	NAPLES	34117	11.3	2	B	X	10.7627 - 100.0
DISASTER RECOVERY CENTER-MOBILE	VETERANS COMMUNITY PARK	1895 VETERANS PARK DR	NAPLES	34109	7.1	2	B	X	10.7627 - 100.0
ELECTRIC SUBSTATION	FPL-CAPRI (CAPRI)	5785 COLLIER BLVD	NAPLES	34113	3.0	T	T	AE	
ELECTRIC SUBSTATION	FPL-NAPLES	1205 5TH AVE N	NAPLES	34102	4.7	1	A	AE	
ELECTRIC SUBSTATION	LCEC-CARNESTOWN	32096 TAMIAMI TRL E	OCHOPEE	34141	2.9	T	T	AE	
ELECTRIC SUBSTATION	LCEC-FRED H. SMITH	1340 LILY CT	MARCO ISLAND	34145	7.2	2	B	AE	
ELECTRIC SUBSTATION	LCEC-MARCO	965 N BARFIELD DR	MARCO ISLAND	34145	5.9	1	A	AE	2.7152 - 3.6067
ELECTRIC SUBSTATION	LCEC-BELLE MEADE	5735 COLLIER BLVD	NAPLES	34114	4.3	T	T	AE	
ELECTRIC SUBSTATION	LCEC-EGC	603 BEGONIA ST	EVERGLADES CITY	34139	2.7	T	T	AE	
ELECTRIC SUBSTATION	FPL-COLLIER	7221 GOLDEN GATE PKWY	NAPLES	34105	9.8	2	B	X	8.0743 - 10.7626
ELECTRIC SUBSTATION	FPL-GOLDEN GATE	4105 15TH AVE SW	NAPLES	34116	12.1	2	B	X	10.7627 - 100.0

FACILITY TYPE	NAME	ADDRESS	CITY	ZIP	DEM*	STORM SURGE CAT	EVAC ZONE	FLOOD ZONE	FIRE
ELECTRIC SUBSTATION	FPL-SOLANA	1405 SOLANA RD	NAPLES	34103	13.9	3	C	X	
ELECTRIC SUBSTATION	FPL-PINE RIDGE	7990 GOODLETTE-FRANK RD N	NAPLES	34110	9.7	2	B	X	2.7152 - 3.6067
ELECTRIC SUBSTATION	FPL-VANDERBILT	2355 PIPER BLVD	NAPLES	34110	13.1	2	B	X	
ELECTRIC SUBSTATION	LCEC-IMMOKALEE	1299 S 1ST ST	IMMOKALEE	34142	24.7			X	
ELECTRIC SUBSTATION	LCEC-AVE MARIA SOUTH	6095 CAMP KEAIS RD	IMMOKALEE	34142	22.3	4	D	X	
ELECTRIC SUBSTATION	FPL-ALLIGATOR	4995 DAVIS BLVD	NAPLES	34104	9.1	2	B	X	
ELECTRIC SUBSTATION	FPL-COLLIER BLVD	8500 COLLIER BLVD	NAPLES	34114	12.8	3	C	X	8.0743 - 10.7626
ELECTRIC SUBSTATION	FPL-WEBER (191 WEBER BLVD N)	191 WEBER BLVD N	NAPLES	34120	12.0	2	B	X	8.0743 - 10.7626
ELECTRIC SUBSTATION	FPL-ORANGETREE	625 24TH AVE NW	NAPLES	34120	15.1	3	C	X	2.7152 - 3.6067
EMERGENCY OPERATIONS CENTER	COLLIER COUNTY EOC - ALTERNATE	3851 CITY GATE DR	NAPLES	34117	12.8	3	C	X	10.7627 - 100.0
EMERGENCY OPERATIONS CENTER	COLLIER COUNTY EOC	8075 LELY CULTURAL PKWY	NAPLES	34113	12.8	3	C	X	8.0743 - 10.7626

FACILITY TYPE	NAME	ADDRESS	CITY	ZIP	DEM*	STORM SURGE CAT	EVAC ZONE	FLOOD ZONE	FIRE
FAITH-BASED FACILITY	HOLDEN PARK BRETHREN IN CHRIST CHURCH		NAPLES	34117	10.0	2	B	A	
FAITH-BASED FACILITY	DELIVERANCE EVANGELISTIC CHURCH		IMMOKALEE	34142	13.7	4	D	A	
FAITH-BASED FACILITY	NORTH COLLIER CHURCH OF CHRIST		IMMOKALEE	34142	14.5	4	D	A	
FAITH-BASED FACILITY	JEHOVAHS WITNESS SPANISH CONGREGATION CHURCH		NAPLES	34102	6.4	1	A	AE	
FAITH-BASED FACILITY	SAINT MARKS EPISCOPAL CHURCH	1101 N COLLLIER BLVD	MARCO ISLAND	34145	8.0	2	B	AE	
FAITH-BASED FACILITY	COPELAND BAPTIST CHURCH	908 CHURCH ST	NAPLES	34114	3.1	T	T	AE	
FAITH-BASED FACILITY	GOLDEN GATE CHURCH OF CHRIST	960 S 7TH ST	NAPLES	34102	4.9	T	T	AE	
FAITH-BASED FACILITY	SAINT ANN CATHOLIC PARISH	525 S 9TH AVE	NAPLES	34102	8.6	2	B	AE	3.6068 - 5.128
FAITH-BASED FACILITY	COPELAND BAPTIST MISSION PARSONAGE	932 S 5TH ST	NAPLES	34102	5.6	1	A	AE	
FAITH-BASED FACILITY	MACEDONIA MISSIONARY BAPTIST CHURCH	1003 3RD AVE	NAPLES	34102	5.4	1	A	AE	
FAITH-BASED FACILITY	THE SALVATION ARMY CHURCH	3180 ESTEY AVE	NAPLES	34104	7.6	2	B	AE	
FAITH-BASED FACILITY	FIRST HAITIAN BAPTIST MISSION	14600 E TAMIAMI TRAIL	NAPLES	34114	6.4	1	A	AE	
FAITH-BASED FACILITY	SAINT PETERS CATHOLIC CHURCH	5130 RATTLESNAKE HAMMOCK RD	NAPLES	34112	7.4	2	B	AE	10.7627 - 100.0

FACILITY TYPE	NAME	ADDRESS	CITY	ZIP	DEM*	STORM SURGE CAT	EVAC ZONE	FLOOD ZONE	FIRE
FAITH-BASED FACILITY	NAPLES UNITED CHURCH OF CHRIST	5200 CRAYTON RD	NAPLES	34103	10.4	2	B	AE	5.129 - 8.0742
FAITH-BASED FACILITY	EPISCOPAL TRINITY BY-THE-COVE CHURCH	530 GALLEON DR	NAPLES	34102	6.0	1	A	AE	
FAITH-BASED FACILITY	FIRST BAPTIST CHURCH OF EVERGLADES CITY	416 E SCHOOL DR	OCHOPEE	34141	2.2	T	T	AE	
FAITH-BASED FACILITY	SAINT BARNABAS EPISCOPAL CHURCH	985 S 3RD ST	NAPLES	34102	8.4	2	B	AE	
FAITH-BASED FACILITY	CHARISMA CHAPEL	2132 SHADOWLAWN DR	NAPLES	34112	6.8	1	A	AE	
FAITH-BASED FACILITY	SAINT JOHNS EPISCOPAL CHURCH	500 PARK SHORE DR	NAPLES	34103	6.9	2	B	AE	
FAITH-BASED FACILITY	SAN MARCO CATHOLIC CHURCH	851 SAN MARCO RD	MARCO ISLAND	34145	9.1	2	B	AE	
FAITH-BASED FACILITY	LELY PRESBYTERIAN CHURCH	110 ST ANDRES BLVD	NAPLES	34113	5.9	1	A	AE	
FAITH-BASED FACILITY	NAPLES 1ST ALLIANCE CHURCH OF	2508 ESTEY AVE	NAPLES	34104	5.2	1	A	AE	2.7152 - 3.6067
FAITH-BASED FACILITY	CHURCH OF GOD	1236 DEMERE LN	OCHOPEE	34141	3.2	T	T	AE	
FAITH-BASED FACILITY	SOUTHEASTERN CONFERENCE ASSOC	318 SABAL PALM RD	NAPLES	34114	7.4	2	B	AE	5.129 - 8.0742
FAITH-BASED FACILITY	EVERGLADES COMMUNITY CHURCH		OCHOPEE	34141	2.7	T	T	AE	

FACILITY TYPE	NAME	ADDRESS	CITY	ZIP	DEM*	STORM SURGE CAT	EVAC ZONE	FLOOD ZONE	FIRE
FAITH-BASED FACILITY	EAST NAPLES UNITED METHODIST CHURCH	2701 AIRPORT RD	NAPLES	34112	7.6	2	B	AE	
FAITH-BASED FACILITY	FIRST BAPTIST CHURCH OF MARCO ISLAND	1450 WINTERBERRY DR	MARCO ISLAND	34145	7.4	2	B	AE	
FAITH-BASED FACILITY	WESLEY UNITED METHODIST CHURCH	350 S BARFIELD DR	MARCO ISLAND	34145	8.5	2	B	AE	
FAITH-BASED FACILITY	MARCO PRESBYTERIAN CHURCH	875 W ELKCAM CIR	MARCO ISLAND	34145	7.0	2	B	AE	
FAITH-BASED FACILITY	BAPTIST SPANISH MISSION		NAPLES	34114	9.7	2	B	X	
FAITH-BASED FACILITY	NAPLES COMMUNITY BAPTIST CHURCH		NAPLES	34102	10.1	2	B	X	
FAITH-BASED FACILITY	CATHOLIC CHURCH HALL		NAPLES	34114	11.3	3	C	X	
FAITH-BASED FACILITY	LEE MEMORIAL UNITED METHODIST CHURCH		NAPLES	34112	8.4	2	B	X	
FAITH-BASED FACILITY	NORTH NAPLES UNITED METHODIST CHURCH	6210 N GOODLETTE RD	NAPLES	34109	14.1	3	C	X	8.0743 - 10.7626
FAITH-BASED FACILITY	SAINT ELIZABETH SETON CATHOLIC CHURCH	5225 GOLDEN GATE PKWY	NAPLES	34116	12.8	3	C	X	
FAITH-BASED FACILITY	EMMANUEL EVANGELICAL LUTHERAN CHURCH OF NAPLES	777 MOORING LINE DR	NAPLES	34103	11.8	2	B	X	
FAITH-BASED FACILITY	MARCO LUTHERAN CHURCH	525 N COLLIER BLVD	MARCO ISLAND	34145	10.2	2	B	X	
FAITH-BASED FACILITY	NAPLES CHURCH OF GOD	1074 N 10TH ST	NAPLES	34102	10.3	2	B	X	5.129 - 8.0742

FACILITY TYPE	NAME	ADDRESS	CITY	ZIP	DEM*	STORM SURGE CAT	EVAC ZONE	FLOOD ZONE	FIRE
FAITH-BASED FACILITY	COMMUNITY CONGREGATIONAL UNITED CHURCH OF CHRIST	15300 TAMIAMI TRAIL	NAPLES	34110	13.8	3	C	X	8.0743 - 10.7626
FAITH-BASED FACILITY	NAPLES CHURCH OF CHRIST	12760 LIVINGSTON ROAD	NAPLES	34105	9.7	2	B	X	10.7627 - 100.0
FAITH-BASED FACILITY	GOLDEN GATE UNITED METHODIST CHURCH	4300 SW 21ST AVE	NAPLES	34116	11.7	2	B	X	
FAITH-BASED FACILITY	SAINT WILLIAM CATHOLIC CHURCH	601 SEAGATE DR	NAPLES	34108	14.3	3	C	X	3.6068 - 5.128
FAITH-BASED FACILITY	VANDERBILT UNITED PRESBYTERIAN CHURCH	1225 PIPER BLVD	NAPLES	34110	12.6	3	C	X	
FAITH-BASED FACILITY	COVENANT PRESBYTERIAN CHURCH OF NAPLES	6992 TRAIL BLVD	NAPLES	34108	14.0	3	C	X	5.129 - 8.0742
FAITH-BASED FACILITY	ALLEN CHAPEL CHURCH		IMMOKALEE	34142	32.1			X	
FAITH-BASED FACILITY	BEREAN BAPTIST CHURCH	1859 COUNTY BARN RD	NAPLES	34112	10.4	2	B	X	5.129 - 8.0742
FAITH-BASED FACILITY	GRACE LUTHERAN CHURCH	860 BANYAN BLVD	NAPLES	34102	11.4	2	B	X	
FAITH-BASED FACILITY	THE CHURCH OF JESUS CHRIST OF LATTER DAY SAINTS	4935 SW 23RD CT	NAPLES	34116	12.8	3	C	X	5.129 - 8.0742
FAITH-BASED FACILITY	NAPLES CHRISTIAN CHURCH	8002 N GOODLETTE RD	NAPLES	34109	12.1	2	B	X	2.7152 - 3.6067
FAITH-BASED FACILITY	UNITARIAN UNIVERSALIST CONGREGATION CHURCH	6340 NAPA WOODS WAY	NAPLES	34116	11.6	2	B	X	5.129 - 8.0742

FACILITY TYPE	NAME	ADDRESS	CITY	ZIP	DEM*	STORM SURGE CAT	EVAC ZONE	FLOOD ZONE	FIRE
FAITH-BASED FACILITY	UNITY OF NAPLES CHURCH	2000 UNITY WAY	NAPLES	34112	10.2	2	B	X	3.6068 - 5.128
FAITH-BASED FACILITY	OUR LADY OF GUADALUPE CATHOLIC CHURCH	219 S 9TH ST	IMMOKALEE	34142	29.9			X	
FAITH-BASED FACILITY	FIRST BAPTIST CHURCH OF NAPLES	3000 ORANGE BLOSSOM DR	NAPLES	34109	15.7	3	C	X	
FAITH-BASED FACILITY	FIRST CHURCH OF CHRIST SCIENTIST NAPLES	649 CENTRAL AVE	NAPLES	34102	10.0	2	B	X	
FAITH-BASED FACILITY	FIRST PRESBYTERIAN CHURCH OF NAPLES	250 S 6TH ST	NAPLES	34102	10.8	2	B	X	
FAITH-BASED FACILITY	FIRST UNITED METHODIST CHURCH OF NAPLES	388 S 1ST AVE	NAPLES	34102	10.4	2	B	X	
FAITH-BASED FACILITY	SHEPHERD OF THE GLADES LUTHERAN CHURCH	6020 RATTLESNAKE HAMMOCK RD	NAPLES	34112	10.0	2	B	X	
FAITH-BASED FACILITY	WESLEYAN HOPE CHURCH	4445 SW 17TH CT	NAPLES	34116	13.0	3	C	X	
FAITH-BASED FACILITY	NEW HOPE MINISTRIES CHURCH	7679 DAVIS BLVD	NAPLES	34104	12.3	2	B	X	3.6068 - 5.128
FAITH-BASED FACILITY	MAYFLOWER CONGREGATIONAL UCC OF NAPLES	2900 COUNTY BARN RD	NAPLES	34112	9.3	2	B	X	10.7627 - 100.0
FAITH-BASED FACILITY	GOODWILL INDUST OF SW FL INC	3001 SANTA BARBARA BLVD	NAPLES	34116	11.7	2	B	X	5.129 - 8.0742
FAITH-BASED FACILITY	NAPLES FLORIDA SUNCOAST CONGRE	4611 GREEN BLVD	NAPLES	34116	11.5	2	B	X	8.0743 - 10.7626

FACILITY TYPE	NAME	ADDRESS	CITY	ZIP	DEM*	STORM SURGE CAT	EVAC ZONE	FLOOD ZONE	FIRE
FAITH-BASED FACILITY	ST KATHERINE'S GREEK ORTHODOX	7104 AIRPORT RD N	NAPLES	34109	12.6	2	B	X	
FAITH-BASED FACILITY	CORNERSTONE UNITED METHODIST	8200 IMMOKALEE RD	NAPLES	34119	13.5	3	C	X	10.7627 - 100.0
FAITH-BASED FACILITY	FIRST PRESBYTERIAN CHURCH	541 3RD AVE S	NAPLES	34102	8.4	2	B	X	
FAITH-BASED FACILITY	ST JOHN MISSIONARY	201 EUSTIS AVE	IMMOKALEE	34142	26.0			X	
FAITH-BASED FACILITY	IMMOKALEE HAITIAN FREE	309 EUSTIS AVE	IMMOKALEE	34142	25.3			X	
FAITH-BASED FACILITY	EDEN INSTITUTE FOUNDATION INC	2801 COUNTY BARN RD	NAPLES	34112	8.4	2	B	X	
FAITH-BASED FACILITY	OUR SAVIOUR EVANGELICAL LUTHERAN CHURCH	1955 CURLING AVE	NAPLES	34109	10.6	2	B	X	10.7627 - 100.0
FAITH-BASED FACILITY	GRACE BIBLE CHURCH	7878 SHARK WAY	NAPLES	34119	15.6	3	C	X	10.7627 - 100.0
FAITH-BASED FACILITY	SEAGATE BAPTIST CHURCH	1010 WHIPPOORWILL LANE	NAPLES	34105	12.4	2	B	X	
FAITH-BASED FACILITY	PRIMERA IGLESIA CRISTIANA	5990 GOLDEN GATE PKWY	NAPLES	34116	10.5	2	B	X	5.129 - 8.0742
FAITH-BASED FACILITY	FAMILY CHURCH OF SW FL INC	8882 COLLIER BLVD	NAPLES	34114	12.1	2	B	X	3.6068 - 5.128
FAITH-BASED FACILITY	MOORINGS PRESBYTERIAN CHURCH OF NAPLES	791 HARBOUR DR	NAPLES	34103	12.8	3	C	X	
FAITH-BASED FACILITY	BETHEL ASSEMBLY OF GOD SPANISH CHURCH	1225 W. MAIN ST	IMMOKALEE	34142	31.7			X	10.7627 - 100.0

FACILITY TYPE	NAME	ADDRESS	CITY	ZIP	DEM*	STORM SURGE CAT	EVAC ZONE	FLOOD ZONE	FIRE
FAITH-BASED FACILITY	FIRST UNITED METHODIST CHURCH OF IMMOKALEE	303 N 9TH ST	IMMOKALEE	34142	33.8			X	
FAITH-BASED FACILITY	CORKSCREW BAPTIST CHURCH	22022 IMMOKALEE ROAD	NAPLES	34120	24.6	5	E	X	2.7152 - 3.6067
FAITH-BASED FACILITY	CROSSROADS COMMUNITY CHURCH	1055 PINE RIDGE RD	NAPLES	34108	19.9	4	D	X	3.6068 - 5.128
FIRE STATION	OCHOPEE FIRE STATION 63	63175 MM 63	OCHOPEE	34141	13.4			A	
FIRE STATION	OCHOPEE FIRE STATION 66 (WAREHOUSE)	40808 E TAMIAMI TRL	OCHOPEE	34141	3.5	T	T	AE	
FIRE STATION	MARCO ISLAND FIRE STATION 51	751 ELKCAM CIR E	MARCO ISLAND	34145	6.4	1	A	AE	
FIRE STATION	NAPLES FIRE STATION 3	300 CITATION POINT	NAPLES	34104	7.6	2	B	AE	
FIRE STATION	NORTH COLLIER FIRE STATION 47/GREATER NAPLES FIRE STATION 24 (GREATER NAPLES FIRE STATION 24)	2795 N AIRPORT PULLING RD	NAPLES	34105	9.7	2	B	AE	5.129 - 8.0742
FIRE STATION	NORTH COLLIER FIRE STATION 47/GREATER NAPLES FIRE STATION 24 (NORTH COLLIER FIRE STATION 47)	2795 N AIRPORT PULLING RD	NAPLES	34105	9.7	2	B	AE	5.129 - 8.0742
FIRE STATION	OCHOPEE FIRE STATION 60	201 BUCKNER AVE N	OCHOPEE	34141	3.5	T	T	AE	
FIRE STATION	GREATER NAPLES FIRE STATION 22	4375 BAYSHORE DR	NAPLES	34112	7.7	2	B	AE	5.129 - 8.0742
FIRE STATION	GREATER NAPLES FIRE STATION 21	11121 TAMIAMI TRL E	NAPLES	34113	6.8	1	A	AE	
FIRE STATION	GREATER NAPLES FIRE STATION 23	6055 COLLIER BLVD	NAPLES	34113	4.6	T	T	AE	

FACILITY TYPE	NAME	ADDRESS	CITY	ZIP	DEM*	STORM SURGE CAT	EVAC ZONE	FLOOD ZONE	FIRE
FIRE STATION	ISLE OF CAPRI FIRE STATION 90	175 CAPRI BLVD	NAPLES	34113	5.2	1	A	AE	
FIRE STATION	MARCO ISLAND FIRE STATION 50 & HQ	1280 SAN MARCO RD	MARCO ISLAND	34145	6.8	2	B	AE	
FIRE STATION	NAPLES FIRE DEPARTMENT HQ	355 RIVERSIDE CIR	NAPLES	34102	5.6	1	A	AE	
FIRE STATION	NAPLES FIRE STATION 1	835 8TH AVE S	NAPLES	34102	5.3	T	T	AE	
FIRE STATION	IMMOKALEE FIRE STATION 31	1107 CARSON RD	IMMOKALEE	34142	34.9			X	
FIRE STATION	IMMOKALEE FIRE STATION 30 & HQ	502 NEW MARKET RD E	IMMOKALEE	34142	33.5			X	
FIRE STATION	GREATER NAPLES FIRE STATION 73	14575 N. COLLIER BLVD	NAPLES	34119	14.7	3	C	X	
FIRE STATION	NORTH COLLIER FIRE STATION 12	21520 IMMOKALEE RD	NAPLES	34120	25.6	5	E	X	5.129 - 8.0742
FIRE STATION	NORTH COLLIER FIRE STATION 11 (WAREHOUSE)	18665 IMMOKALEE RD	NAPLES	34120	23.0	5	E	X	3.6068 - 5.128
FIRE STATION	NORTH COLLIER FIRE STATION 10	13240 IMMOKALEE RD	NAPLES	34120	15.2	3	C	X	10.7627 - 100.0
FIRE STATION	GREATER NAPLES FIRE STATION 71	100 13TH ST SW	NAPLES	34117	14.8	3	C	X	10.7627 - 100.0
FIRE STATION	GREATER NAPLES FIRE STATION 70	4741 GOLDEN GATE PKWY	NAPLES	34116	11.1	2	B	X	
FIRE STATION	NORTH COLLIER FIRE STATION 44	8970 HAMMOCK OAK DR	NAPLES	34108	13.6	3	C	X	
FIRE STATION	GREATER NAPLES FIRE STATION 20	4798 DAVIS BLVD	NAPLES	34112	8.1	2	B	X	
FIRE STATION	GREATER NAPLES FIRE STATION 72	3820 BECK BLVD	NAPLES	34114	14.2	3	C	X	8.0743 - 10.7626
FIRE STATION	NORTH COLLIER FIRE STATION 45 & HQ	1885 VETERANS PARK DR	NAPLES	34109	9.8	2	B	X	

FACILITY TYPE	NAME	ADDRESS	CITY	ZIP	DEM*	STORM SURGE CAT	EVAC ZONE	FLOOD ZONE	FIRE
FIRE STATION	OCHOPEE FIRE STATION 61	525 NEWPORT DR	NAPLES	34114	6.5	1	A	X	
FIRE STATION	IMMOKALEE FIRE STATION 32	4817 AVE MARIA BLVD	IMMOKALEE	34142	25.1	5	E	X	
FIRE STATION	NORTH COLLIER FIRE STATION 43	16325 VANDERBILT DR	BONITA SPRINGS	34134	12.3	2	B	X	
FIRE STATION	NORTH COLLIER FIRE STATION 40	1441 PINE RIDGE RD	NAPLES	34109	13.0	3	C	X	8.0743 - 10.7626
FIRE STATION	NORTH COLLIER FIRE STATION 42	7010 IMMOKALEE RD	NAPLES	34119	14.4	3	C	X	10.7627 - 100.0
FIRE STATION	NORTH COLLIER FIRE STATION 46	3410 PINE RIDGE RD	NAPLES	34105	14.4	3	C	X	5.129 - 8.0742
FIRE STATION	NAPLES FIRE STATION 2	977 26TH AVE N	NAPLES	34103	13.1	3	C	X	3.6068 - 5.128
FIRE STATION	NORTH COLLIER FIRE STATION 48	16280 LIVINGSTON RD	NAPLES	34109	11.5	3	C	X	3.6068 - 5.128
HAZARDOUS MATERIALS FACILITY	SOUTH FLORIDA WATER MANAGEMENT DISTRICT - MERRITT PUMP STATION	5480 BERSON AVENUE	Naples		10.6	3	C	A	
HAZARDOUS MATERIALS FACILITY	WASTE MANAGEMENT INC. OF FLORIDA - NAPLES LANDFILL	3750 WHITE LAKE BOULEVARD	NAPLES		8.0	2	B	A	
HAZARDOUS MATERIALS FACILITY	MCCLURE FARMS #23 -JOE	33055 MCCLURE RD.	Immokalee		12.7	5	E	A	
HAZARDOUS MATERIALS FACILITY	VERIZON WIRELESS DOT MM 51 (ID:278500)	I75, LAT: 26-10-19.9 N, LONG: 80-53-6.4*	Immokalee		13.7			A	

FACILITY TYPE	NAME	ADDRESS	CITY	ZIP	DEM*	STORM SURGE CAT	EVAC ZONE	FLOOD ZONE	FIRE
HAZARDOUS MATERIALS FACILITY	BREITBURN - NORTH BEAR ISLAND	SUNNILAND MINE ROAD	Immokalee		16.6	5	E	A	
HAZARDOUS MATERIALS FACILITY	BREITBURN - RACCOON POINT	HIGHWAY 41 EAST	Big Cypress National Preserve		6.1	3	C	A	
HAZARDOUS MATERIALS FACILITY	THE COLLIER COMPANY	4909 COUNTY LINE ROAD	Immokalee		21.9			A	
HAZARDOUS MATERIALS FACILITY	MITCHELL AND STARK CONSTRUCTION	6001 SHIRLEY STREET	NAPLES		11.0	3	C	A	
HAZARDOUS MATERIALS FACILITY	FLORIDA EVALUATION CENTER	5301 34TH AVENUE, SE	Naples		13.6	3	C	A	
HAZARDOUS MATERIALS FACILITY	MARCO LAKES SITE	7130 COLLIER BOULEVARD	Naples		4.9	1	A	AE	5.129 - 8.0742
HAZARDOUS MATERIALS FACILITY	COMCAST OF THE SOUTH, INC. (FEIN: 31-1063218)-550 GOODLETTE-FRANK ROAD NORTH	550 GOODLETTE-FRANK ROAD NORTH	Naples		6.1	1	A	AE	
HAZARDOUS MATERIALS FACILITY	COMCAST OF THE SOUTH, INC. (FEIN: 31-1063218)-50 MARCO LAKE DRIVE	50 MARCO LAKE DRIVE	Marco		5.1	1	A	AE	
HAZARDOUS MATERIALS FACILITY	NORTH WATER TREATMENT PLANT	807 EAST ELKCAM CIRCLE	Marco Island		6.9	2	B	AE	
HAZARDOUS MATERIALS FACILITY	RECLAIMED WATER PRODUCTION FACILITY	807 EAST ELKCAM CIRCLE	Marco Island		6.9	2	B	AE	

FACILITY TYPE	NAME	ADDRESS	CITY	ZIP	DEM*	STORM SURGE CAT	EVAC ZONE	FLOOD ZONE	FIRE
HAZARDOUS MATERIALS FACILITY	BALGAS - NAPLES - MARCO ISLAND	961 WINDWARD	MARCO ISLAND		3.7	T	T	AE	
HAZARDOUS MATERIALS FACILITY	SOUTH WATER TREATMENT PLANT	415 LILY COURT	Marco Island		4.3	T	T	AE	
HAZARDOUS MATERIALS FACILITY	COMCAST OF THE SOUTH, INC. (FEIN: 31-1063218)-690 111TH AVE. N	690 111TH AVE. N	Naples		9.8	2	B	AE	
HAZARDOUS MATERIALS FACILITY	COMCAST OF THE SOUTH, INC. (FEIN: 31-10631218)-301 TOWER ROAD	301 TOWER ROAD	Naples		4.2	1	A	AE	10.7627 - 100.0
HAZARDOUS MATERIALS FACILITY	NAPLES FL SOUTHEAST CO/OFC	3615 THOMASSON AVE BLDG B	NAPLES		1.9	T	T	AE	
HAZARDOUS MATERIALS FACILITY	CEMEX - EAST TRAIL READY MIX	15555 US HIGHWAY 41	NAPLES		3.0	1	A	AE	
HAZARDOUS MATERIALS FACILITY	MARCO SHORES WASTEWATER TREATMENT PLANT	1955 MAILSAIL DRIVE	Naples		4.2	T	T	AE	
HAZARDOUS MATERIALS FACILITY	ISLAND COUNTRY CLUB	500 NASSAU ROAD	MARCO ISLAND		5.2	1	A	AE	
HAZARDOUS MATERIALS FACILITY	ISLAND COUNTRY CLUB	500 NASSAU ROAD	MARCO ISLAND		7.0	2	B	AE	3.6068 - 5.128
HAZARDOUS MATERIALS FACILITY	SOUTHERN MACHINE & STEEL, INC.	3945 EDISON AVE	Fort Myers		19.2	4	D	AE	

FACILITY TYPE	NAME	ADDRESS	CITY	ZIP	DEM*	STORM SURGE CAT	EVAC ZONE	FLOOD ZONE	FIRE
HAZARDOUS MATERIALS FACILITY	COLLIER MOSQUITO CONTROL DISTRICT	600 NORTH ROAD	NAPLES		3.3	T	T	AE	
HAZARDOUS MATERIALS FACILITY	THE TARPON CLUB MARINA	250 CAPRI BLVD	Naples		4.1	T	T	AE	
HAZARDOUS MATERIALS FACILITY	NCH HEALTHCARE SYSTEM (DOWNTOWN)	350 7 STREET NORTH	NAPLES		5.6	1	A	AE	
HAZARDOUS MATERIALS FACILITY	THE HOME DEPOT STORE #6348	1651 SOUTH AIRPORT PULLING ROAD	NAPLES		5.6	1	A	AE	
HAZARDOUS MATERIALS FACILITY	MARCO ISLAND FL CO/OFC	401 BALD EAGLE DR	MARCO ISLAND		5.8	1	A	AE	
HAZARDOUS MATERIALS FACILITY	NAPLES FL RETREAT RLS CO	2311 LEISURE LN; BENTLEY VLG	NAPLES		8.6	2	B	AE	3.6068 - 5.128
HAZARDOUS MATERIALS FACILITY	NAPLES FL SANTA BARBARA CEV	7221 RADIO RD	NAPLES		2.9	2	B	AE	
HAZARDOUS MATERIALS FACILITY	NAPLES FL EAGLE CREEK RLS CO	6680 COLLIER BLVD	NAPLES		6.6	1	A	AE	5.129 - 8.0742
HAZARDOUS MATERIALS FACILITY	NAPLES FL AIRPORT RLS CO	3150 RADIO RD	NAPLES		4.8	1	A	AE	2.7152 - 3.6067
HAZARDOUS MATERIALS FACILITY	LCEC - MARCO ISLAND UTILITIES	415 LILY COURT	MARCO ISLAND		7.2	2	B	AE	

FACILITY TYPE	NAME	ADDRESS	CITY	ZIP	DEM*	STORM SURGE CAT	EVAC ZONE	FLOOD ZONE	FIRE
HAZARDOUS MATERIALS FACILITY	EVERGLADES CITY FL CO	101 N STORTER AVE	EVERGLADES		2.2	T	T	AE	
HAZARDOUS MATERIALS FACILITY	NAPLES FL MIDWAY RLS CO	821 5TH AVE S	NAPLES		5.8	1	A	AE	
HAZARDOUS MATERIALS FACILITY	CALUSA PINES GOLF CLUB	2000 CALUSA PINES DRIVE	Naples		5.6	3	C	AE	5.129 - 8.0742
HAZARDOUS MATERIALS FACILITY	F G U A - GOLDEN GATE WWTP - 2188	4931 32 AVENUE SOUTHWEST	NAPLES		2.8	T	T	AE	5.129 - 8.0742
HAZARDOUS MATERIALS FACILITY	GOODLAND WATER TREATMENT PLANT	5942 STATE ROAD 92	Goodland		4.6	T	T	AE	
HAZARDOUS MATERIALS FACILITY	NAPLES	4000 EAST TAMIAMI TRAIL	Naples		6.4	1	A	AE	
HAZARDOUS MATERIALS FACILITY	CLUB PELICAN BAY	6650 WATERGATE WAY	NAPLES		8.7	2	B	AE	2.7152 - 3.6067
HAZARDOUS MATERIALS FACILITY	EQUIPMENT SERVICES	370 RIVERSIDE CIRCLE	Naples		5.0	1	A	AE	
HAZARDOUS MATERIALS FACILITY	Naples City Dock	880 12th Ave S.	Naples		0.0	T	T	AE	
HAZARDOUS MATERIALS FACILITY	SUNBELT RENTALS PC #226	2600 DAVIS BOULEVARD	Naples		6.2	1	A	AE	

FACILITY TYPE	NAME	ADDRESS	CITY	ZIP	DEM*	STORM SURGE CAT	EVAC ZONE	FLOOD ZONE	FIRE
HAZARDOUS MATERIALS FACILITY	NCH HEALTHCARE SYSTEM (NORTH)	11190 HEALTH PARK BOULEVARD	NAPLES		8.1	2	B	AE	5.129 - 8.0742
HAZARDOUS MATERIALS FACILITY	WASTEWATER TREATMENT PLANT	1400 3RD AVE N.	Naples		4.3	1	A	AE	
HAZARDOUS MATERIALS FACILITY	PELICAN BAY IQ - REUSE PUMPING STATION	6200 WATERGATE WAY	NAPLES		8.3	2	B	AE	
HAZARDOUS MATERIALS FACILITY	SOUTH COUNTY WATER RECLAMATION FACILITY	5600 WARREN STREET	NAPLES		6.4	1	A	AE	
HAZARDOUS MATERIALS FACILITY	NAPLES DAILY NEWS	1100 IMMOKALEE ROAD	NAPLES		7.0	2	B	AE	5.129 - 8.0742
HAZARDOUS MATERIALS FACILITY	LOWES OF S NAPLES - FL - 2261	12730 TAMIAMI TRAIL EAST	NAPLES		3.5	1	A	AE	
HAZARDOUS MATERIALS FACILITY	IMMOKALEE WATER & SEWER DISTRICT - WWTP	140 WHITE WAY	Immokalee		26.1			AE	
HAZARDOUS MATERIALS FACILITY	DIAMOND TOMATO - NAPLES FARM	10000 6 L'S FARM ROAD	NAPLES		0.7	1	A	AE	
HAZARDOUS MATERIALS FACILITY	NAPLES KOA	1700 BAREFOOT WILLIAMS ROAD	NAPLES		2.7	T	T	AE	
HAZARDOUS MATERIALS FACILITY	BWJ FARMS, INC.	6052 PACIFIC GRADE RD.	Immokalee		20.4	4	D	AE	

FACILITY TYPE	NAME	ADDRESS	CITY	ZIP	DEM*	STORM SURGE CAT	EVAC ZONE	FLOOD ZONE	FIRE
HAZARDOUS MATERIALS FACILITY	IMMOKALEE WATER & SEWER DISTRICT - AIRPORT WATER PLANT	1202 AIRPORT ACCESS ROAD	Immokalee		31.1			AE	
HAZARDOUS MATERIALS FACILITY	CALUSA ISLAND MARINA	385 ANGLER DRIVE	GOODLAND		4.1	T	T	AE	
HAZARDOUS MATERIALS FACILITY	NAPLES HARBOUR-2	475 NORTH ROAD	NAPLES		2.3	T	T	AE	
HAZARDOUS MATERIALS FACILITY	PANTHER RUN GOLF CLUB	6010 DEL WEBB WAY	AVE MARIA		17.5	4	D	AE	
HAZARDOUS MATERIALS FACILITY	PORT OF THE ISLANDS WWTP/WTP	12600 UNION ROAD	NAPLES		5.2	1	A	AE	
HAZARDOUS MATERIALS FACILITY	NAPLES YACHT CLUB	700 14 AVENUE SOUTH	NAPLES		3.9	T	T	AE	
HAZARDOUS MATERIALS FACILITY	PARKWAY MOTEL AND MARINA	1180 CHOKOLOSKEE DRIVE	CHOKOLOSKEE		2.6	T	T	VE	
HAZARDOUS MATERIALS FACILITY	GULF COAST DISTRICT	815 OYSTER BAY LANE	Everglades City		2.4	T	T	VE	
HAZARDOUS MATERIALS FACILITY	AJAX PAVING INDUSTRIES OF FLORIDA, LLC	7121 PENNSYLVANIA STREET	Fort Myers		16.6	4	D	X	
HAZARDOUS MATERIALS FACILITY	PHYSICIANS REGIONAL HOSPITAL - PINE RIDGE (Physicians Regional Medical Center)	8300 COLLIER BLVD	NAPLES	34114	13.6	3	C	X	2.7152 - 3.6067

FACILITY TYPE	NAME	ADDRESS	CITY	ZIP	DEM*	STORM SURGE CAT	EVAC ZONE	FLOOD ZONE	FIRE
HAZARDOUS MATERIALS FACILITY	BALGAS - IMMOKALEE	525 EAST MAIN STREET	IMMOKALEE		34.4			X	
HAZARDOUS MATERIALS FACILITY	BALGAS - NAPLES	3506 PROSPECT AVENUE	NAPLES		8.2	2	B	X	2.7152 - 3.6067
HAZARDOUS MATERIALS FACILITY	VI AT BENTLEY VILLAGE	2315 LEISURE LANE	Naples		12.1	2	B	X	
HAZARDOUS MATERIALS FACILITY	DEVOE BUICK GMC SUBARU	1411 SOLANA ROAD	NAPLES		12.7	3	C	X	
HAZARDOUS MATERIALS FACILITY	AMERIGAS/ DBA - BALGAS	227 COMMERCIAL BOULEVARD	NAPLES		10.4	2	B	X	
HAZARDOUS MATERIALS FACILITY	AMERIGAS PROPANE /DBA BALGAS	211 JEROME STREET	IMMOKALEE		31.4			X	
HAZARDOUS MATERIALS FACILITY	ALLEN SYSTEMS GROUP	1333 THIRD AVENUE SOUTH	Naples		9.1	2	B	X	5.129 - 8.0742
HAZARDOUS MATERIALS FACILITY	LELY RESORT GOLF AND COUNTRY CLUB	7989 GRAND LELY DRIVE	NAPLES		8.2	2	B	X	
HAZARDOUS MATERIALS FACILITY	ALLEN SYSTEMS GROUP	704 N. GOODLETTE RD.	Naples		9.1	2	B	X	5.129 - 8.0742
HAZARDOUS MATERIALS FACILITY	COMCAST OF THE SOUTH, INC. (FEIN: 31-1063218)-1160 INDUSTRIAL BLVD.	1160 INDUSTRIAL BLVD.	Naples		8.3	2	B	X	

FACILITY TYPE	NAME	ADDRESS	CITY	ZIP	DEM*	STORM SURGE CAT	EVAC ZONE	FLOOD ZONE	FIRE
HAZARDOUS MATERIALS FACILITY	SWEETWATER LANDING MARINA	16991 STATE ROAD 31	Fort Myers		24.6			X	10.7627 - 100.0
HAZARDOUS MATERIALS FACILITY	PACIFIC TOMATO GROWERS - MAIN FARM	9500 COUNTY ROAD 858	IMMOKALEE		14.6	4	D	X	
HAZARDOUS MATERIALS FACILITY	IMPERIAL GOLF CLUB	1808 IMPERIAL GOLF COURSE BLVD	Naples		12.0	2	B	X	
HAZARDOUS MATERIALS FACILITY	WASTE MANAGEMENT INC. OF FLORIDA - COLLIER COUNTY	4500 EXCHANGE AVENUE	NAPLES		8.7	2	B	X	
HAZARDOUS MATERIALS FACILITY	DEVOE CADILLAC SAAB	4100 TAMIAMI TRAIL NORTH	NAPLES		13.5	3	C	X	3.6068 - 5.128
HAZARDOUS MATERIALS FACILITY	BETTER ROADS - SHIRLEY STREET	1910 SEWARD AVENUE	NAPLES		8.4	2	B	X	
HAZARDOUS MATERIALS FACILITY	BETTER ROADS - WILLOW RUN	4300 ISLE OF CAPRI ROAD	NAPLES		10.6	2	B	X	
HAZARDOUS MATERIALS FACILITY	COMCAST OF THE SOUTH, INC. (FEIN: 31-1063218)-4160 WOLFE ROAD	4160 WOLFE ROAD	Naples		6.9	3	C	X	5.129 - 8.0742
HAZARDOUS MATERIALS FACILITY	BONITA BAY CLUB EAST	3700 WILDWOOD BLVD.	Naples		15.2	3	C	X	
HAZARDOUS MATERIALS FACILITY	FLORIDA WATER PRODUCTS - NAPLES	1485 RAILHEAD BOULEVARD - UNIT 30	NAPLES		16.2	3	C	X	

FACILITY TYPE	NAME	ADDRESS	CITY	ZIP	DEM*	STORM SURGE CAT	EVAC ZONE	FLOOD ZONE	FIRE
HAZARDOUS MATERIALS FACILITY	AG MART PRODUCE - IMMOKALEE FARM	COUNTY ROAD 846	IMMOKALEE		32.6			X	10.7627 - 100.0
HAZARDOUS MATERIALS FACILITY	CEMEX - AVE MARIA READY MIX	4811 AVE MARIA BOULEVARD	AVE MARIA		19.6			X	
HAZARDOUS MATERIALS FACILITY	AUTO PLUS NAPLES	3831 ARNOLD AVE.	Naples		8.7	2	B	X	
HAZARDOUS MATERIALS FACILITY	PACIFIC TOMATO GROWERS - MAIN FARM	9500 COUNTY ROAD 858	IMMOKALEE		14.6	4	D	X	
HAZARDOUS MATERIALS FACILITY	CEMEX - PROSPECT AVENUE READY MIX	3606 PROSPECT AVENUE	NAPLES		7.9	2	B	X	
HAZARDOUS MATERIALS FACILITY	NAPLES FL PALM RIVER RLS CO	2304 IMMOKALEE RD UNIT A2	NAPLES		12.3	2	B	X	
HAZARDOUS MATERIALS FACILITY	NAPLES FL GOLDEN GATE PKWY OFC	5258 GOLDEN GATE PKWY BLDG #9	NAPLES		10.4	2	B	X	
HAZARDOUS MATERIALS FACILITY	CEMEX - WIGGINS PASS READY MIX AND BLOCK	1425 WIGGINS PASS ROAD EAST	NAPLES		8.3	2	B	X	
HAZARDOUS MATERIALS FACILITY	BONITA BAY GOLF MAINTENANCE EAST	2700 WILDWOOD BLVD.	Naples		16.8	3	C	X	
HAZARDOUS MATERIALS FACILITY	NEW CINGULAR WIRELESS PCS, LLC - SEAGATE - USID6741	1010 WHIPPOORWILL LANE	NAPLES		12.5	3	C	X	

FACILITY TYPE	NAME	ADDRESS	CITY	ZIP	DEM*	STORM SURGE CAT	EVAC ZONE	FLOOD ZONE	FIRE
HAZARDOUS MATERIALS FACILITY	CITY OF FORT MYERS - WTP	2751 JACKSONVILLE STREET	FORT MYERS		20.3	4	D	X	
HAZARDOUS MATERIALS FACILITY	NAPLES FL MOORINGS CO/OFC	990 N 26TH AVE	NAPLES		13.5	3	C	X	
HAZARDOUS MATERIALS FACILITY	NEW CINGULAR WIRELESS PCS, LLC - SHIRLEY - USID6744	5651 SHIRLEY STREET	NAPLES		9.5	2	B	X	
HAZARDOUS MATERIALS FACILITY	S C P DISTRIBUTORS LLC - NAPLES # 84	2020 ELSA STREET	NAPLES		10.8	2	B	X	
HAZARDOUS MATERIALS FACILITY	RAYMOND BUILDING SUPPLY - NAPLES	3455 BECK BOULEVARD	NAPLES		12.9	3	C	X	
HAZARDOUS MATERIALS FACILITY	SAM'S CLUB #6364	2550 IMMOKALEE RD.	Naples		9.7	2	B	X	8.0743 - 10.7626
HAZARDOUS MATERIALS FACILITY	FLORIDA POWER AND LIGHT - COLLIER-LIVINGSTON SUBSTATION	GOLDEN GATE PARKWAY	NAPLES		10.0	2	B	X	
HAZARDOUS MATERIALS FACILITY	THE HOME DEPOT STORE #0280	2251 PINE RIDGE ROAD	NAPLES		10.9	2	B	X	
HAZARDOUS MATERIALS FACILITY	MASTER PUMP STATION 104.00	5760 VANDERBILT BEACH ROAD	NAPLES		12.5	3	C	X	3.6068 - 5.128
HAZARDOUS MATERIALS FACILITY	NORTH COLLIER COUNTY WATER RECLAMATION FACILITY	10500 GOODLETTE ROAD	NAPLES		9.4	2	B	X	

FACILITY TYPE	NAME	ADDRESS	CITY	ZIP	DEM*	STORM SURGE CAT	EVAC ZONE	FLOOD ZONE	FIRE
HAZARDOUS MATERIALS FACILITY	NAPLES HERITAGE GOLF AND COUNTRY CLUB	4051 COUNTY ROAD 951	NAPLES		12.5	3	C	X	10.7627 - 100.0
HAZARDOUS MATERIALS FACILITY	GREEN & GROUNDS OPERATIONS CENTER	1850 SOLANA ROAD	Naples		9.1	2	B	X	
HAZARDOUS MATERIALS FACILITY	HD SUPPLY CONSTRUCTION SUPPLY, LTD (WC250)	3400 PROGRESS AVENUE	Naples		10.4	2	B	X	
HAZARDOUS MATERIALS FACILITY	IMMOKALEE FL CO/OFC	121 3RD ST N	IMMOKALEE		35.4			X	
HAZARDOUS MATERIALS FACILITY	SIVER STRAND SOD DIVISION	9485 CR 858	Immokalee		16.4	5	E	X	
HAZARDOUS MATERIALS FACILITY	S C P DISTRIBUTORS LLC - SUPERIOR POOL PRODUCTS LLC - NAPLES # 415A	4430 DOMESTIC AVENUE	NAPLES		9.9	2	B	X	
HAZARDOUS MATERIALS FACILITY	NAPLES FL PELICAN BAY RLS CO	6212 N TAMIAMI TRL	NAPLES		17.4	4	D	X	
HAZARDOUS MATERIALS FACILITY	SNOOK BIGHT MARINA	4765 ESTERO BLVD	Fort Myers Beach		13.2	3	C	X	3.6068 - 5.128
HAZARDOUS MATERIALS FACILITY	CENTURYLINK QCC - NAPLES	3960 20TH PLACE	Naples		10.2	2	B	X	
HAZARDOUS MATERIALS FACILITY	NAPLES FL NORTH CO	10201 TAMIAMI TRL N	NAPLES		12.0	2	B	X	

FACILITY TYPE	NAME	ADDRESS	CITY	ZIP	DEM*	STORM SURGE CAT	EVAC ZONE	FLOOD ZONE	FIRE
HAZARDOUS MATERIALS FACILITY	NAPLES FL VANDERBILT RLS CO	2311 ORANGE BLOSSOM DR	NAPLES		8.3	2	B	X	
HAZARDOUS MATERIALS FACILITY	CARMAX # 6036 NAPLES	3405 PROSPECT AVENUE	Naples		7.7	2	B	X	
HAZARDOUS MATERIALS FACILITY	F G U A - GOLDEN GATE WTP - 2184	4300 GOLDEN GATE PARKWAY	NAPLES		13.1	3	C	X	
HAZARDOUS MATERIALS FACILITY	COLLIER COUNTY SOUTH REGIONAL WATER TREATMENT PLANT	3851 CITY GATE DRIVE	Naples		11.8	3	C	X	
HAZARDOUS MATERIALS FACILITY	COLLIER COUNTY NORTH REGIONAL WATER TREATMENT PLANT	8005 VANDERBILT BEACH ROAD	Naples		14.7	3	C	X	8.0743 - 10.7626
HAZARDOUS MATERIALS FACILITY	WELLFIELD NRO 13	10395 VANDERBILT BEACH ROAD	Naples		14.9	3	C	X	
HAZARDOUS MATERIALS FACILITY	WELLFIELD NRO 16	10775 VANDERBILT BEACH ROAD	Naples		14.7	3	C	X	
HAZARDOUS MATERIALS FACILITY	WELLFIELD TWF 18	911 6TH STREET SE	Naples		12.7	3	C	X	
HAZARDOUS MATERIALS FACILITY	WELLFIELD NRO 19	10450 VANDERBILT BEATH ROAD	Naples		12.7	3	C	X	
HAZARDOUS MATERIALS FACILITY	WELLFIELD TWF 23	1497 TOBIAS STREET	Naples		11.6	2	B	X	

FACILITY TYPE	NAME	ADDRESS	CITY	ZIP	DEM*	STORM SURGE CAT	EVAC ZONE	FLOOD ZONE	FIRE
HAZARDOUS MATERIALS FACILITY	WELLFIELD TWF 25	1797 TOBIAS STREET	Naples		11.5	2	B	X	
HAZARDOUS MATERIALS FACILITY	CARICA RE-PUMP STATION	7200 GOODLETTE-FRANK ROAD	Naples		7.3	2	B	X	
HAZARDOUS MATERIALS FACILITY	HELENA CHEMICAL - IMMOKALEE	907 ALACHUA STREET	IMMOKALEE		32.9			X	
HAZARDOUS MATERIALS FACILITY	RESOURCE CONSERVATION SYSTEMS - MESSINA LANE	16795 MESSINA LANE	NAPLES		13.3	3	C	X	2.7152 - 3.6067
HAZARDOUS MATERIALS FACILITY	RESOURCE CONSERVATION SYSTEMS - SPRING ROAD	9300 SPRING RUN RD	BONITA SPRINGS		13.2	3	C	X	
HAZARDOUS MATERIALS FACILITY	RESOURCE CONSERVATION SYSTEMS - OAK WILDE	22500 OAK WILDE BOULEVARD	BONITA SPRINGS		13.0	3	C	X	
HAZARDOUS MATERIALS FACILITY	EVOQUA WATER TECHNOLOGIES LLC CHEMICAL STORAGE TANKS AT NAPLES COLLIER COUNTY AND NCWRF BIOSOLIDS	10500 GOODLETTE RD	Naples		9.5	2	B	X	3.6068 - 5.128
HAZARDOUS MATERIALS FACILITY	RAW WATER BOOSTER PUMP STATION	841 7TH STREET	Naples		14.1	3	C	X	2.7152 - 3.6067
HAZARDOUS MATERIALS FACILITY	LAPLAYA GOLF CLUB, LLC	327 PALM RIVER BLVD.	Naples		9.4	2	B	X	
HAZARDOUS MATERIALS	GOLDEN GATE QUARRY	911 5 STREET SOUTHWEST---	NAPLES		16.2	4	D	X	

FACILITY		26595							
FACILITY TYPE	**NAME**	**ADDRESS**	**CITY**	**ZIP**	**DEM***	**STORM SURGE CAT**	**EVAC ZONE**	**FLOOD ZONE**	**FIRE**
HAZARDOUS MATERIALS FACILITY	PREFERRED MATERIALS - SHIRLEY STREET READY MIX PLANT	6300 SHIRLEY STREET	NAPLES		10.1	2	B	X	
HAZARDOUS MATERIALS FACILITY	RESOURCE CONSERVATION SYSTEMS - MEDITERRA CORSO CIRCLE	15461 CORSO MEDITERRA CIRCLE	NAPLES		13.9	3	C	X	2.7152 - 3.6067
HAZARDOUS MATERIALS FACILITY	RESOURCE CONSERVATION SYSTEMS - TWIN EAGLES	12327 TWIN EAGLES BOULEVARD	NAPLES		14.5	3	C	X	
HAZARDOUS MATERIALS FACILITY	RESOURCE CONSERVATION SYSTEMS - SHADOW WOOD PRESERVE	6890 SHADOW CREEK BLVD.	FORT MYERS		15.8	4	D	X	
HAZARDOUS MATERIALS FACILITY	PREFERRED MATERIALS - NAPLES ASPHALT PLANT	911 FIFTH STREET	NAPLES		10.5	2	B	X	
HAZARDOUS MATERIALS FACILITY	FLORIDA ROCK INDUSTRIES - NAPLES R/M PLANT	4406 PROGRESS AVENUE	NAPLES		9.7	2	B	X	
HAZARDOUS MATERIALS FACILITY	PREFERRED MATERIALS - IMMOKALEE READY MIX PLANT	1111 EAST MAIN STREET	IMMOKALEE		31.5			X	
HAZARDOUS MATERIALS FACILITY	WATER PLANT	1000 FLEISCHMANN BLVD.	Naples		12.1	2	B	X	
HAZARDOUS MATERIALS FACILITY	COSTCO WHOLESALE (354)	6275 NAPLES BLVD	NAPLES		12.7	3	C	X	

FACILITY TYPE	NAME	ADDRESS	CITY	ZIP	DEM*	STORM SURGE CAT	EVAC ZONE	FLOOD ZONE	FIRE
HAZARDOUS MATERIALS FACILITY	GORMAN - NAPLES	3989 PROSPECT AVENUE	NAPLES		6.9	2	B	X	
HAZARDOUS MATERIALS FACILITY	VERIZON WIRELESS RITZ CARLTON (ID:6455460)	280 VANDERBILT BEACH RD.	Naples		19.5	4	D	X	
HAZARDOUS MATERIALS FACILITY	IMMOKALEE GROVES	3710 CAMP KEIAS ROAD	Immokalee		21.8	5	E	X	
HAZARDOUS MATERIALS FACILITY	PARKER HANNIFIN/FLUID SYSTEMS DIVISION	3580 SHAW BLVD	Naples		12.7	3	C	X	
HAZARDOUS MATERIALS FACILITY	UNITED PARCEL SERVICE - NAPLES	971 COMMERCIAL BOULEVARD	NAPLES		7.8	2	B	X	
HAZARDOUS MATERIALS FACILITY	NAPLES LUMBER AND SUPPLY	3828 RADIO ROAD	NAPLES		9.2	2	B	X	
HAZARDOUS MATERIALS FACILITY	SILVER STRAND III PARTNERSHIP	2100 IMMOKALEE ROAD	Immokalee		22.4	4	D	X	
HAZARDOUS MATERIALS FACILITY	SILVER STRAND NORTH GROVE	3900SR 29 NORTH	Immokalee		34.8			X	
HAZARDOUS MATERIALS FACILITY	L & M WAREHOUSE & PACKING INC.	925 NEW HARVEST ROAD	Immokalee		32.1			X	
HAZARDOUS MATERIALS FACILITY	COASTAL BEVERAGE LTD	4747 PROGRESS AVENUE	NAPLES		8.3	2	B	X	

FACILITY TYPE	NAME	ADDRESS	CITY	ZIP	DEM*	STORM SURGE CAT	EVAC ZONE	FLOOD ZONE	FIRE
HAZARDOUS MATERIALS FACILITY	THE ANDERSONS, INC. IMMOKALEE	710 BROWARD ST.	Immokalee		31.8			X	
HAZARDOUS MATERIALS FACILITY	QUAIL WEST GOLF AND COUNTRY CLUB	5950 BURNHAM ROAD	NAPLES		16.1	3	C	X	2.7152 - 3.6067
HAZARDOUS MATERIALS FACILITY	THE LIQUID PLANT INC	1001 COUNTY ROAD 846 E	IMMOKALEE		31.2			X	
HAZARDOUS MATERIALS FACILITY	ALSCO - NAPLES	2936 ELSA STREET	NAPLES		9.8	2	B	X	
HAZARDOUS MATERIALS FACILITY	LOWES OF NAPLES - FL - 0613	6415 NAPLES BOULEVARD	NAPLES		11.4	2	B	X	2.7152 - 3.6067
HAZARDOUS MATERIALS FACILITY	IMMOKALEE WATER & SEWER DISTRICT - JERRY V WARDEN WATER TREATMENT FACILITY	1020 SANITATION ROAD	Immokalee		26.6			X	10.7627 - 100.0
HAZARDOUS MATERIALS FACILITY	NBTY, INC.	4365 ARNOLD AVENUE	Naples		9.1	2	B	X	
HAZARDOUS MATERIALS FACILITY	PELICAN MARSH GOLF CLUB	1505 PELICAN MARSH BOULEVARD	NAPLES		16.9	3	C	X	
HAZARDOUS MATERIALS FACILITY	WHOLE FOODS MARKET - NAPLES	9101 STRADA PLACE	NAPLES		11.7	2	B	X	8.0743 - 10.7626
HAZARDOUS MATERIALS FACILITY	TIBURON GOLF CLUB	2620 TIBURON DRIVE	NAPLES		16.9	3	C	X	2.7152 - 3.6067

FACILITY TYPE	NAME	ADDRESS	CITY	ZIP	DEM*	STORM SURGE CAT	EVAC ZONE	FLOOD ZONE	FIRE
HAZARDOUS MATERIALS FACILITY	IMMOKALEE WATER & SEWER DISTRICT - CARSON ROAD WATER PLANT	1201 CARSON ROAD	Immokalee		33.0			X	
HAZARDOUS MATERIALS FACILITY	THE TWINEAGLES CLUB	11725 TWINEAGLES BLVD.	Naples		15.9	3	C	X	
HAZARDOUS MATERIALS FACILITY	COLLIER HAULING	120 JEFFERSON AVENUE WEST	Immokalee		32.2			X	
HAZARDOUS MATERIALS FACILITY	SYNGENTA SEEDS INC	10290 GREENWAY ROAD	Naples		8.0	2	B	X	
HAZARDOUS MATERIALS FACILITY	SAM GALLOWAY FORD	1800 BOY SCOUT DRIVE	FORT MYERS		13.0	3	C	X	
HAZARDOUS MATERIALS FACILITY	COLLIERS RESERVE COUNTRY CLUB	11711 COLLIERS RESERVE DRIVE	NAPLES		9.4	2	B	X	
HAZARDOUS MATERIALS FACILITY	NAPLES LAKES COUNTRY CLUB	4784 INVERNESS CLUB DRIVE	NAPLES		7.9	2	B	X	
HAZARDOUS MATERIALS FACILITY	DILLARDS DEPARTMENT STORE - NAPLES	1798 NORTH TAMIAMI TRAIL	NAPLES		12.4	2	B	X	
HAZARDOUS MATERIALS FACILITY	WINFIELD SOLUTIONS - IMMOKALEE	800 EAST MAIN STREET	IMMOKALEE		35.1			X	
HAZARDOUS MATERIALS FACILITY	ENTIRE FACILITY	185 BURNING TREE DRIVE	Naples		8.8	2	B	X	

FACILITY TYPE	NAME	ADDRESS	CITY	ZIP	DEM*	STORM SURGE CAT	EVAC ZONE	FLOOD ZONE	FIRE
HELIPORT/HELIPAD	NAPLES HOSPITAL HELIPORT				7.5	2	B	AE	
HELIPORT/HELIPAD	NORTH COLLIER HOSPITAL HELIPORT				7.5	2	B	AE	
HELIPORT/HELIPAD	IMMOKALEE HELIPAD				25.3			X	
HELIPORT/HELIPAD	PHYSICIANS RGNL MED CTR-COLLIER BLVD HELIPORT				8.4	2	B	X	10.7627 - 100.0
HELIPORT/HELIPAD	PHYSICIANS RGNL MED CTR-PINE RIDGE				11.1	3	C	X	
JUVENILE CORRECTIONAL INSTITUTION	COLLIER CO SHERIFF'S DEPT HQ (COLLIER JUVENILE DETENTION CENTER)	3301 TAMIAMI TRL E BLDG J	NAPLES	34112	7.8	2	B	AE	3.6068 - 5.128
LAW ENFORCEMENT	MARCO ISLAND POLICE DEPT HQ	51 BALD EAGLE DR	MARCO ISLAND	34145	8.4	2	B	AE	
LAW ENFORCEMENT	COLLIER CO SHERIFF'S DEPT - SPECIAL OPERATIONS	250 PATRIOT WAY	NAPLES	34104	6.6	1	A	AE	
LAW ENFORCEMENT	COLLIER CO SHERIFF'S DEPT HQ	3301 TAMIAMI TRL E BLDG J	NAPLES	34112	7.8	2	B	AE	3.6068 - 5.128
LAW ENFORCEMENT	NAPLES POLICE DEPT HQ	355 RIVERSIDE CIR	NAPLES	34102	7.6	2	B	AE	
LAW ENFORCEMENT	COLLIER CO SHERIFF'S DEPT - EVERGLADES SUBSTATION DIST 7	32020 TAMIAMI TRL E	OCHOPEE	34141	6.7	1	A	AE	
LAW ENFORCEMENT	COLLIER CO SHERIFF'S DEPT - IMMOKALEE SUBSTATION DIST 8	112 S 1ST ST	IMMOKALEE	34142	35.0			X	
LAW ENFORCEMENT	COLLIER CO SHERIFF'S OFFICES	2373 N HORSESHOE DR	NAPLES	34104	8.9	2	B	X	2.7152 - 3.6067
LAW ENFORCEMENT	COLLIER CO SHERIFF'S DEPT - NORTH NAPLES SUBSTATION DIST 1	776 VANDERBILT BEACH RD	NAPLES	34108	13.7	3	C	X	
LAW	F.B.I. NAPLES RESIDENT OFFICE	3001 N TAMIAMI	NAPLES	34103	13.9	3	C	X	

ENFORCEMENT		TRL STE 204							
FACILITY TYPE	**NAME**	**ADDRESS**	**CITY**	**ZIP**	**DEM***	**STORM SURGE CAT**	**EVAC ZONE**	**FLOOD ZONE**	**FIRE**
LAW ENFORCEMENT	FLORIDA HIGHWAY PATROL TROOP F	3210 BECK BLVD	NAPLES	34114	15.2	3	C	X	5.129 - 8.0742
LAW ENFORCEMENT	COLLIER CO SHERIFF'S DEPT - GOLDEN GATE SUBSTATION DIST 2	4707 GOLDEN GATE PKWY	NAPLES	34116	13.2	3	C	X	2.7152 - 3.6067
LAW ENFORCEMENT	COLLIER CO SHERIFF'S DEPT - ESTATES SUBSTATION DIST 4	1195 COUNTY ROAD 858	NAPLES	34120	17.0	4	D	X	8.0743 - 10.7626
LAW ENFORCEMENT	COLLIER COUNTY EOC (COLLIER CO SHERIFF'S DEPT - EAST NAPLES SUBSTATION DIST 3)	8075 LELY CULTURAL PKWY	NAPLES	34113	12.8	3	C	X	8.0743 - 10.7626
LIBRARY	BETTY TITUS FMLY RESOURCE LIB	464 9TH ST N	NAPLES	34102	7.8	2	B	AE	
LIBRARY	COUNTY OF COLLIER	210 S HEATHWOOD DR	MARCO ISLAND	34145	6.4	1	A	AE	
LIBRARY	COUNTY OF COLLIER	8787 TAMIAMI TRL E	NAPLES	34113	7.1	1	A	AE	10.7627 - 100.0
LIBRARY	COUNTY OF COLLIER	417 N 1ST ST	IMMOKALEE	34142	34.8			X	10.7627 - 100.0
LIBRARY	COUNTY OF COLLIER	2385 ORANGE BLOSSOM DR	NAPLES	34109	13.7	3	C	X	
LIBRARY	BRANCH OF WILLOW 2000 INC	1395 PANTHER LN	NAPLES	34109	13.8	3	C	X	8.0743 - 10.7626
LIBRARY	MIDDLE BRANCH GROUP	410 PALM CIR W	NAPLES	34102	9.5	2	B	X	
LIBRARY	COUNTY OF COLLIER	788 VANDERBILT BEACH RD	NAPLES	34108	13.6	3	C	X	5.129 - 8.0742
LIBRARY	GOLDEN GATE LIBRARY	1266 GOLDEN GATE BLVD W	NAPLES	34117	14.9	3	C	X	8.0743 -

									10.7626
FACILITY TYPE	**NAME**	**ADDRESS**	**CITY**	**ZIP**	**DEM***	**STORM SURGE CAT**	**EVAC ZONE**	**FLOOD ZONE**	**FIRE**
LIBRARY	COUNTY OF COLLIER	4898 CORONADO PKWY	NAPLES	34116	10.7	2	B	X	
LIBRARY	COUNTY OF COLLIER	650 CENTRAL AVE	NAPLES	34102	9.4	2	B	X	
LOCAL CORRECTIONAL INSTITUTION	COUNTY HALL / MAIN COURTHOUSE (COLLIER COUNTY JAIL/SHERIFF DEPT)	3301 E TAMIAMI TRL	NAPLES	34112	7.2	2	B	AE	
LOCAL GOVERNMENT FACILITY	COUNTY HALL / MAIN COURTHOUSE	3301 E TAMIAMI TRL	NAPLES	34112	7.2	2	B	AE	
MARINA	Cocohatchee River Park Marina	13531 Vanderbuilt Drive	NAPLES	33963	0.4	T	T	AE	
MARINA	Brookside Marina	2023 Davis Boulevard	NAPLES	33942	1.7	T	T	AE	
MH/RV PARK	C & C 15 MHP	2711 W Immokalee Drive	Immokalee	34142	32.2			X	
MH/RV PARK	Naples Progressive Gynmastics Camp	3275 Pine Ridge Road	Naples	34109	13.4	3	C	X	
MOBILE HOME PARK	Fritchey's Trailer Park	1022 Henderson Crk Drive	Naples	34114	3.2	T	T	AE	
MOBILE HOME PARK	Palm Lake Mobile Home & Trailer Court	3131 Tamiami Trail E	Naples	34112	4.1	1	A	AE	
MOBILE HOME PARK	R & B Trailer Park Inc.	4611 Miraham Drive	Immokalee	34142	23.2			AE	
MOBILE HOME PARK	Harmony Shores Mobile Home Park	3078 Tamiami Trail E	Naples	34112	4.6	T	T	AE	
MOBILE HOME PARK	Hitching Post Co-Op Inc	32 Cheyenne Trail	Naples	34113	4.0	T	T	AE	

FACILITY TYPE	NAME	ADDRESS	CITY	ZIP	DEM*	STORM SURGE CAT	EVAC ZONE	FLOOD ZONE	FIRE
MOBILE HOME PARK	Holiday Manor Co-Op Inc.	1185 Henderson Creek Drive	Naples	34114	3.1	T	T	AE	
MOBILE HOME PARK	Iverson Trailer Park	1022 Henderson Crk Drive	Naples	34114	3.2	T	T	AE	
MOBILE HOME PARK	Kenyon Mobile Home Park 1	1252 Henderson Creek Drive	Naples	34114	4.0	T	T	AE	10.7627 - 100.0
MOBILE HOME PARK	Kenyon Mobile Home Park 2	1252 Henderson Creek Drive	Naples	34114	4.0	T	T	AE	10.7627 - 100.0
MOBILE HOME PARK	Bickford Trailer Park	1022 Henderson Crk Drive	Naples	34114	3.2	T	T	AE	
MOBILE HOME PARK	Drop Anchor Mobile Home Park	414 Papaya Street	Goodland	34140	7.0	2	B	AE	
MOBILE HOME PARK	Enchanting Acres Mob Home Park	2 Enchanting Boulevard	Naples	34112	3.6	T	T	AE	
MOBILE HOME PARK	Oasis Mobile Home Park 1	1286 Henderson Creek Drive	Naples	34114	4.2	T	T	AE	
MOBILE HOME PARK	Oasis Mobile Home Park 2	1322 Henderson Creek Drive	Naples	34114	3.3	T	T	AE	
MOBILE HOME PARK	Palm River Mobile Home Park	793 Walkerbilt Road	Naples	34110	3.2	1	A	AE	
MOBILE HOME PARK	RFVM Mobile Home Park	1366 Henderson Creek Drive	Naples	34114	3.3	T	T	AE	
MOBILE HOME PARK	Riverbend of Naples Mobile Homeowner's Assoc. Inc.	777 Walkerbilt Road, Lot 42	Naples	34110	3.4	1	A	AE	
MOBILE HOME PARK	Tall Oaks of Naples	525 Barefoot Williams Road	Naples	34113	3.0	1	A	AE	
MOBILE HOME PARK	Hometown Landmark MHP	13700 N Old US 41	Naples	34110	13.0	2	B	X	
MOBILE HOME	Davenport MHP 4 LLC	1014 Titus Lane	Immokalee	34142	35.8			X	

PARK									
FACILITY TYPE	**NAME**	**ADDRESS**	**CITY**	**ZIP**	**DEM***	**STORM SURGE CAT**	**EVAC ZONE**	**FLOOD ZONE**	**FIRE**
MOBILE HOME PARK	Naples Estates	400 Palm Haven Boulevard	Naples	34112	5.8	2	B	X	
MOBILE HOME PARK	Andy's Rentals	701 Colorado Avenue	Immokalee	34142	30.0			X	
MOBILE HOME PARK	Marco Shores Estates	1500 Manatee Road	Naples	34114	5.0	1	A	X	
MOBILE HOME PARK	Griffin's Mobile Home Park 1	1108 Immokalee Drive	Immokalee	34142	34.2			X	
MOBILE HOME PARK	HB Rentals	4710 Miraham Drive	Immokalee	34142	23.5	5	E	X	5.129 - 8.0742
MOBILE HOME PARK	J & B Rentals of Immokalee	1503 Carson Road	Immokalee	34142	34.6			X	
MOBILE HOME PARK	G-Kids LLC	1412 Carson Road	Immokalee	34142	33.8			X	
MOBILE HOME PARK	Andres Lane MHP	815-820 Andres Lane	Immokalee	34142	30.8			X	
MOBILE HOME PARK	Griffin's Mobile Home Park 3	1410 Carson Road	Immokalee	34142	33.6			X	
MOBILE HOME PARK	J & B Rentals	1602 Proverbs Lane	Immokalee	34142	31.9			X	
MOBILE HOME PARK	Davenport MHP 3 LLC	4700 Miraham Drive	Immokalee	34142	24.0	5	E	X	5.129 - 8.0742
MOBILE HOME PARK	Griffin's Mobile Home Park 2	1401 Carson Road	Immokalee	34142	34.0			X	
MOBILE HOME PARK	Krystal Lane Mobile Home Park	1030-1036 Krystal Lane	Immokalee	34142	35.7			X	
MOBILE HOME PARK	Pete's Trailer Park Inc 1	215 S 7th Street	Immokalee	34142	30.3			X	

FACILITY TYPE	NAME	ADDRESS	CITY	ZIP	DEM*	STORM SURGE CAT	EVAC ZONE	FLOOD ZONE	FIRE
MOBILE HOME PARK	G & J Rentals	3507 N Carson Road	Immokalee	34142	30.7			X	
MOBILE HOME PARK	Oak Ridge Mobile Home Park	935-1031 Miraham Terrace	Immokalee	34142	28.8			X	
MOBILE HOME PARK	Star Mobile Home Park	1507 W Immokalee Drive	Immokalee	34142	35.7			X	
MOBILE HOME PARK	BJ & J Mobile Home Park No. 1	848 Veronica Lane	Immokalee	34142	32.7			X	
MOBILE HOME PARK	Pete's Trailer Park Inc	300-336 SE 14th Street	Immokalee	34142	29.6			X	
MOBILE HOME PARK	Caribbean Mobile Home Park	13580 Tamiami Trail N	Naples	34110	12.7	2	B	X	
MOBILE HOME PARK	Chaney's Trailer Park	331 N 15th Street	Immokalee	34142	34.6			X	
MOBILE HOME PARK	Davenport MHP 1 LLC	550 N 19th Street	Immokalee	34142	34.4			X	
MOBILE HOME PARK	Davenport MHP 2 LLC	1035 Baker Street	Immokalee	34142	35.5			X	
MOBILE HOME PARK	Southwind Mobile Village	302 Fillmore Street	Naples	34104	8.3	2	B	X	
MOBILE HOME PARK	Sunny Acres Mobile Village	6380 Radio Road	Naples	34104	12.4	2	B	X	
MOBILE HOME PARK	Tara Park	1900 8th Avenue	Immokalee	34142	34.4			X	
MOBILE HOME PARK	B+B Mobile Home Park	1655 Kristy Lane	Immokalee	34142	32.0			X	
MOBILE HOME PARK	Thomas Mobile Home Lots	1501-1515 Thomas Lane	Immokalee	34142	30.6			X	
MOBILE HOME PARK	Windjammer Village of Naples Inc.	220 Oceans Boulevard	Naples	34104	9.7	2	B	X	

FACILITY TYPE	NAME	ADDRESS	CITY	ZIP	DEM*	STORM SURGE CAT	EVAC ZONE	FLOOD ZONE	FIRE
MOBILE HOME PARK	Naples Mobile Home Park Inc	2634 Tamiami Trail N	Naples	34103	14.1	3	C	X	3.6068 - 5.128
MOBILE HOME PARK	BJ & J Mobile Home Park No. 2	861 Boston Avenue	Immokalee	34142	31.3			X	
NATIONAL GUARD	856th QM Co	2050 Commerce Ave Unit 6	Immokalee	34142	30.5			X	
POINT OF DISTRIBUTION	MARCO ISLAND VETERANS PARK	ELCAM CIRCLE W & PARK AVE	MARCO ISLAND	34145	5.4	1	A	AE	
POINT OF DISTRIBUTION	FREEDOM SQUARE PARKING LOT	12713 TAMIAMI TRAIL E	NAPLES	34113	6.1	1	A	AE	
POINT OF DISTRIBUTION	OCHOPEE FD ST 60	201 BUCKNER AVE N	OCHOPEE	34141	2.1	T	T	AE	
POINT OF DISTRIBUTION	AVE MARIA CONSTRUCTION SITE	OIL WELL ROAD (CR858)	IMMOKALEE	34142	18.9	4	D	X	
POINT OF DISTRIBUTION	STATE FARMERS' MARKET-IMMOKALEE	424 NEW MARKET RD E.	IMMOKALEE	34142	31.9			X	
POINT OF DISTRIBUTION	K-MART PLAZA PARKING LOT	4957 GOLDEN GATE PKWY	NAPLES	34116	12.0	2	B	X	
POINT OF DISTRIBUTION	BARRON COLLIER HIGH SCHOOL	5600 COUGAR DR	NAPLES	34109	11.5	2	B	X	
POINT OF DISTRIBUTION	COASTLAND CENTER PARKING LOT	1900 N 9TH ST	NAPLES	34102	10.1	2	B	X	
PRIVATE SCHOOL	SAINT ANN CATHOLIC PARISH (SAINT ANN SCHOOL)	525 S 9TH AVE	NAPLES	34102	8.6	2	B	AE	3.6068 - 5.128
PRIVATE SCHOOL	NAPLES UNITED CHURCH OF CHRIST (PRECIOUS CARGO ACADEMY)	5200 CRAYTON RD	NAPLES	34103	10.4	2	B	AE	5.129 - 8.0742

FACILITY TYPE	NAME	ADDRESS	CITY	ZIP	DEM*	STORM SURGE CAT	EVAC ZONE	FLOOD ZONE	FIRE
PRIVATE SCHOOL	EMMANUEL EVANGELICAL LUTHERAN CHURCH OF NAPLES (CHRIST COMMUNITY LUTHERAN SCHOOL)	777 MOORING LINE DR	NAPLES	34103	11.8	2	B	X	
PRIVATE SCHOOL	FIRST BAPTIST CHURCH OF NAPLES (FIRST BAPTIST ACADEMY)	3000 ORANGE BLOSSOM DR	NAPLES	34109	15.7	3	C	X	
PRIVATE SCHOOL	COMMUNITY SCHOOL OF NAPLES	13275 LIVINGSTON ROAD	NAPLES	34109	13.7	3	C	X	
PRIVATE SCHOOL	ROYAL PALM ACADEMY	16100 LIVINGSTON RD	NAPLES	34110	16.6	3	C	X	10.7627 - 100.0
PRIVATE SCHOOL	ST ELIZABETH SETON CATHOLIC SCHOOL	2760 52ND TERRACE SW	NAPLES	34116	11.2	2	B	X	
PRIVATE SCHOOL	SAINT JOHN NEUMANN CATHOLIC HIGH SCHOOL	3000 53RD ST SW	NAPLES	34116	14.4	3	C	X	2.7152 - 3.6067
PRIVATE SCHOOL	SEACREST SCHOOL	7100 DAVIS BLVD	NAPLES	34112	11.2	2	B	X	
PUBLIC SCHOOL	MARCO ISLAND ACADEMY	1450 WINTERBERRY DR	MARCO ISLAND	34145	7.4	2	B	AE	
PUBLIC SCHOOL	EAST NAPLES MIDDLE SCHOOL	4100 ESTEY AVE	NAPLES	34104	7.6	2	B	AE	
PUBLIC SCHOOL	NAPLES PARK ELEMENTARY SCHOOL	685 111TH AVE N	NAPLES	34110	10.1	2	B	AE	
PUBLIC SCHOOL	BIG CYPRESS WILDERNESS INSTITUTE	259595 TURNER RIVER RD	OCHOPEE	34141	5.7	1	A	AE	
PUBLIC SCHOOL	COLLIER JUVENILE DETENTION CENTER	3301 TAMIAMI TRL E BLDG J	NAPLES	34112	7.8	2	B	AE	3.6068 - 5.128
PUBLIC SCHOOL	TOMMIE BARFIELD ELEMENTARY SCHOOL	101 KIRKWOOD ST	MARCO ISLAND	34145	9.3	2	B	AE	
PUBLIC SCHOOL	MARCO ISLAND CHARTER MIDDLE SCHOOL	1401 TRINADAD AVE	MARCO ISLAND	34145	9.5	2	B	AE	

FACILITY TYPE	NAME	ADDRESS	CITY	ZIP	DEM*	STORM SURGE CAT	EVAC ZONE	FLOOD ZONE	FIRE
PUBLIC SCHOOL	EVERGLADES CITY SCHOOL	415 SCHOOL DR	OCHOPEE	34141	7.4	2	B	AE	
PUBLIC SCHOOL	AVALON ELEMENTARY SCHOOL	3300 THOMASSON DR	NAPLES	34112	6.9	2	B	AE	
PUBLIC SCHOOL	SHADOWLAWN ELEMENTARY SCHOOL	2161 SHADOWLAWN DR	NAPLES	34112	6.8	2	B	AE	
PUBLIC SCHOOL	LAKE PARK ELEMENTARY SCHOOL	1295 14TH AVE N	NAPLES	34102	9.0	2	B	AE	5.129 - 8.0742
PUBLIC SCHOOL	NAPLES TECHNOLOGY ACADEMY (ACE)	3702 ESTEY AVE	NAPLES	34104	6.8	2	B	AE	
PUBLIC SCHOOL	LORENZO WALKER TECHNICAL HIGH SCHOOL	3702 ESTEY AVE	NAPLES	34104	6.8	2	B	AE	
PUBLIC SCHOOL	LORENZO WALKER TECHNICAL HIGH SCHOOL	3702 ESTEY AVE	NAPLES	34104	6.8	2	B	AE	
PUBLIC SCHOOL	PARKSIDE ELEMENTARY SCHOOL	5322 TEXAS AVE	NAPLES	34113	7.6	2	B	AE	10.7627 - 100.0
PUBLIC SCHOOL	THE PHOENIX PROGRAM NAPLES	3710 ESTEY AVE	NAPLES		6.2	1	A	AE	
PUBLIC SCHOOL	BEACON HIGH SCHOOL	3710 ESTEY AVE	NAPLES		6.2	1	A	AE	
PUBLIC SCHOOL	NEW BEGINNINGS - NAPLES	3710 ESTEY AVE	NAPLES		6.2	1	A	AE	
PUBLIC SCHOOL	SEA GATE ELEMENTARY SCHOOL	650 SEAGATE DR	NAPLES	34103	13.2	3	C	X	
PUBLIC SCHOOL	GOLDEN GATE ELEMENTARY SCHOOL	4911 20TH PL SW	NAPLES	34116	11.8	2	B	X	
PUBLIC SCHOOL	PINE RIDGE MIDDLE SCHOOL	1515 PINE RIDGE RD	NAPLES	34109	11.6	2	B	X	
PUBLIC SCHOOL	GOLDEN TERRACE ELEMENTARY SCHOOL	2711 44TH TER SW	NAPLES	34116	15.2	3	C	X	3.6068 - 5.128
PUBLIC SCHOOL	IMMOKALEE MIDDLE SCHOOL	401 N 9TH ST	IMMOKALEE	34142	34.7			X	10.7627 - 100.0
PUBLIC SCHOOL	VINEYARDS ELEMENTARY SCHOOL	6225 ARBOR	NAPLES	34119	13.2	3	C	X	

		BLVD W							
FACILITY TYPE	**NAME**	**ADDRESS**	**CITY**	**ZIP**	**DEM***	**STORM SURGE CAT**	**EVAC ZONE**	**FLOOD ZONE**	**FIRE**
PUBLIC SCHOOL	MANATEE ELEMENTARY SCHOOL	1880 MANATEE RD	NAPLES	34114	6.9	2	B	X	
PUBLIC SCHOOL	HIGHLANDS ELEMENTARY SCHOOL	1101 LAKE TRAFFORD RD	IMMOKALEE	34142	35.3			X	
PUBLIC SCHOOL	IMMOKALEE COMMUNITY SCHOOL	123 N 4TH ST	IMMOKALEE	34142	35.8			X	
PUBLIC SCHOOL	PINECREST ELEMENTARY SCHOOL	313 S 9TH ST	IMMOKALEE	34142	31.2			X	
PUBLIC SCHOOL	ESTATES ELEMENTARY SCHOOL	5945 EVERGLADES BLVD N	NAPLES	34120	23.1	4	D	X	
PUBLIC SCHOOL	SABAL PALM ELEMENTARY SCHOOL	4095 18TH AVE NE	NAPLES	34120	16.0	4	D	X	
PUBLIC SCHOOL	LAKE TRAFFORD ELEMENTARY SCHOOL	3500 LAKE TRAFFORD RD	IMMOKALEE	34142	31.6			X	10.7627 - 100.0
PUBLIC SCHOOL	VILLAGE OAKS ELEMENTARY SCHOOL	1601 STATE ROAD 29	IMMOKALEE	34142	27.3			X	10.7627 - 100.0
PUBLIC SCHOOL	GULF COAST HIGH SCHOOL	7878 IMMOKALEE RD	NAPLES	34119	15.3	3	C	X	5.129 - 8.0742
PUBLIC SCHOOL	BIG CYPRESS ELEMENTARY SCHOOL	3250 GOLDEN GATE BLVD W	NAPLES	34117	12.8	3	C	X	10.7627 - 100.0
PUBLIC SCHOOL	THE PACE PROGRAM	201 N FIRST ST	IMMOKALEE	34142	36.4			X	
PUBLIC SCHOOL	BARRON COLLIER HIGH SCHOOL	5600 COUGAR DR	NAPLES	34109	11.7	2	B	X	
PUBLIC SCHOOL	OSCEOLA ELEMENTARY SCHOOL	5770 OSCEOLA TR	NAPLES	34109	11.8	2	B	X	
PUBLIC SCHOOL	GOLDEN GATE MIDDLE SCHOOL	2701 48TH TERR SW	NAPLES	34116	11.4	2	B	X	
PUBLIC SCHOOL	NORTH NAPLES MIDDLE SCHOOL	16165 LIVINGSTON RD	NAPLES	34110	15.3	3	C	X	5.129 - 8.0742

FACILITY TYPE	NAME	ADDRESS	CITY	ZIP	DEM*	STORM SURGE CAT	EVAC ZONE	FLOOD ZONE	FIRE
PUBLIC SCHOOL	LELY HIGH SCHOOL	1 LELY HIGH SCHOOL BLVD	NAPLES	34113	7.8	2	B	X	10.7627 - 100.0
PUBLIC SCHOOL	OAKRIDGE MIDDLE SCHOOL	14975 COLLIER BLVD	NAPLES	34119	15.9	3	C	X	10.7627 - 100.0
PUBLIC SCHOOL	PALMETTO RIDGE HIGH SCHOOL	1655 VICTORY LN	NAPLES	34120	16.9	4	D	X	8.0743 - 10.7626
PUBLIC SCHOOL	CORKSCREW MIDDLE SCHOOL	1165 COUNTY ROAD 858	NAPLES	34120	17.5	4	D	X	
PUBLIC SCHOOL	CORKSCREW ELEMENTARY SCHOOL	1065 COUNTY ROAD 858	NAPLES	34120	17.4	4	D	X	
PUBLIC SCHOOL	CYPRESS PALM MIDDLE SCHOOL	4255 18TH AVE NE	NAPLES	34120	17.0	4	D	X	10.7627 - 100.0
PUBLIC SCHOOL	GOLDEN GATE HIGH SCHOOL	2925 TITAN WAY	NAPLES	34116	13.5	3	C	X	2.7152 - 3.6067
PUBLIC SCHOOL	NAPLES AREA TEENAGE PARENTING	2925 TITAN WAY	NAPLES	34116	13.5	3	C	X	2.7152 - 3.6067
PUBLIC SCHOOL	LAUREL OAK ELEMENTARY SCHOOL	7800 IMMOKALEE RD	NAPLES	34119	15.1	3	C	X	
PUBLIC SCHOOL	CALUSA PARK ELEMENTARY SCHOOL	4600 SANTA BARBARA BLVD	NAPLES	34104	11.8	2	B	X	5.129 - 8.0742
PUBLIC SCHOOL	LELY ELEMENTARY SCHOOL	8125 LELY CULTURAL PKWY	NAPLES	34113	10.8	2	B	X	10.7627 - 100.0
PUBLIC SCHOOL	MANATEE MIDDLE SCHOOL	1920 MANATEE RD	NAPLES	34114	7.0	2	B	X	
PUBLIC SCHOOL	GULFVIEW MIDDLE SCHOOL	255 6TH ST S	NAPLES	34102	11.5	2	B	X	

FACILITY TYPE	NAME	ADDRESS	CITY	ZIP	DEM*	STORM SURGE CAT	EVAC ZONE	FLOOD ZONE	FIRE
PUBLIC SCHOOL	POINCIANA ELEMENTARY SCHOOL	2825 AIRPORT RD	NAPLES	34105	9.1	2	B	X	3.6068 - 5.128
PUBLIC SCHOOL	PELICAN MARSH ELEMENTARY SCHOOL	9480 AIRPORT RD N	NAPLES	34109	11.8	2	B	X	3.6068 - 5.128
PUBLIC SCHOOL	COLLIER ADULT & COMMUNITY EDUCATION CENTER	5775 OSCEOLA TRL	NAPLES	34109	12.2	2	B	X	
PUBLIC SCHOOL	COLLIER COUNTY SUPERINTENDENT'S OFFICE	5775 OSCEOLA TRL	NAPLES	34109	12.2	2	B	X	
PUBLIC SCHOOL	HOSPITAL/HOMEBOUND	5775 OSCEOLA TRL	NAPLES	34109	12.2	2	B	X	
PUBLIC SCHOOL	IMMOKALEE HIGH SCHOOL	701 W IMMOKALEE DR	IMMOKALEE	34142	36.3			X	
PUBLIC SCHOOL	IMMOKALEE TEEN PARENTING PROG	701 W IMMOKALEE DR	IMMOKALEE	34142	36.3			X	
PUBLIC SCHOOL	THE PHOENIX PROGRAM-IMMOKALEE	614 S 5TH ST	IMMOKALEE	34142	25.6			X	
PUBLIC SCHOOL	IMMOKALEE TECHNOLOGY ACADEMY	614 S 5TH ST	IMMOKALEE	34142	25.6			X	
PUBLIC SCHOOL	NEW BEGINNINGS IMMOKALEE	508 N 9TH ST	IMMOKALEE	34142	36.3			X	
PUBLIC SCHOOL	IMMOKALEE TECHNICAL CENTER	508 N 9TH ST	IMMOKALEE	34142	36.3			X	
PUBLIC SCHOOL	NAPLES HIGH SCHOOL	1100 GOLDEN EAGLE CIR	NAPLES	34103	11.7	2	B	X	
PUBLIC SCHOOL	EDEN PARK ELEMENTARY SCHOOL	3655 WESTCLOX ST	IMMOKALEE		34.6			X	
PUBLIC SCHOOL	MIKE DAVIS ELEMENTARY SCHOOL	3215 MAGNOLIA POND DR	NAPLES		10.7	2	B	X	2.7152 - 3.6067
PUBLIC SCHOOL	PALMETTO ELEMENTARY SCHOOL	3000 10TH ST SE	NAPLES		12.7	3	C	X	
PUBLIC SCHOOL	VETERANS MEMORIAL ELEMENTARY SCHOOL	15960 VETERANS MEMORIAL PKWY	NAPLES	34110	16.8	3	C	X	10.7627 - 100.0

FACILITY TYPE	NAME	ADDRESS	CITY	ZIP	DEM*	STORM SURGE CAT	EVAC ZONE	FLOOD ZONE	FIRE
PUBLIC SCHOOL	IGENERATION EMPOWERMENT ACADEMY OF COLLIER COUNTY	1411 LAKE TRAFFORD RD	IMMOKALEE		36.6			X	
PUBLIC SCHOOL	GULF COAST ACADEMY CHARTER	215 AIRPORT PULLING RD	NAPLES		10.1	2	B	X	
PUBLIC SCHOOL	MASON CLASSICAL ACADEMY	7935 AIRPORT PULLING RD #4-300	NAPLES		12.9	3	C	X	2.7152 - 3.6067
PUBLIC WATER SUPPLY - PLANT	OASIS RANGER STATION		OCHOPEE		6.8	2	B	A	
PUBLIC WATER SUPPLY - PLANT	I-75 RESTSTOP		NAPLES		13.7			A	
PUBLIC WATER SUPPLY - PLANT	MONUMENT LAKE CAMPGROUND		OCHOPEE		5.5	1	A	A	
PUBLIC WATER SUPPLY - PLANT	GATOR PARK		MIAMI		7.2	3	C	A	
PUBLIC WATER SUPPLY - PLANT	SCHNEBLY WINERY		HOMESTEAD		7.6	2	B	A	
PUBLIC WATER SUPPLY - PLANT	MIDWAY CAMPGROUND		OCHOPEE		8.5	2	B	A	
PUBLIC WATER SUPPLY - PLANT	LEE CYPRESS CO-OP		COPELAND		5.1	1	A	AE	
PUBLIC WATER SUPPLY - PLANT	BIG CYPRESS PARK HEADQUARTERS		OCHOPEE		2.9	T	T	AE	2.7152 - 3.6067
PUBLIC WATER SUPPLY - PLANT	EVERGLADES CITY		COPELAND		6.2	1	A	AE	
PUBLIC WATER SUPPLY - PLANT	GOODLAND WATER COMPANY		GOODLAND		7.0	2	B	AE	

FACILITY TYPE	NAME	ADDRESS	CITY	ZIP	DEM*	STORM SURGE CAT	EVAC ZONE	FLOOD ZONE	FIRE
PUBLIC WATER SUPPLY - PLANT	HAKAN SERVICES, INC.		MARCO ISLAND		3.6	T	T	AE	
PUBLIC WATER SUPPLY - PLANT	MARCO SHORES UTILITIES		MARCO ISLAND		4.9	T	T	AE	
PUBLIC WATER SUPPLY - PLANT	MARCO ISLAND UTILITIES (CITY OF)		MARCO ISLAND		6.1	2	B	AE	
PUBLIC WATER SUPPLY - PLANT	MARCO ISLAND UTILITIES (CITY OF)		MARCO ISLAND		7.6	2	B	AE	
PUBLIC WATER SUPPLY - PLANT	PORT OF THE ISLANDS		NAPLES		7.6	2	B	AE	
PUBLIC WATER SUPPLY - PLANT	TRAIL LAKES CAMPGROUND		OCHOPEE		2.2	T	T	AE	
PUBLIC WATER SUPPLY - PLANT	AMI KIDS BIG CYPRESS WILDERNESS INSITUTE		OCHOPEE		5.8	1	A	AE	
PUBLIC WATER SUPPLY - PLANT	TREES CAMP WTP		NAPLES		5.5	1	A	AE	
PUBLIC WATER SUPPLY - PLANT	CORKSCREW SWAMP SANCTUARY		NAPLES		18.7	4	D	X	
PUBLIC WATER SUPPLY - PLANT	PORKY'S LAST STAND BBQ		NAPLES		13.2	3	C	X	10.7627 - 100.0
PUBLIC WATER SUPPLY - PLANT	FLORIDA GOVERNMENTAL UTILITY AUTHORITY		GOLDEN GATE		13.0	3	C	X	
PUBLIC WATER SUPPLY - PLANT	IMMOKALEE WATER		IMMOKALEE		26.7			X	
PUBLIC WATER SUPPLY - PLANT	IMMOKALEE WATER		IMMOKALEE		33.4			X	

FACILITY TYPE	NAME	ADDRESS	CITY	ZIP	DEM*	STORM SURGE CAT	EVAC ZONE	FLOOD ZONE	FIRE
PUBLIC WATER SUPPLY - PLANT	IMMOKALEE WATER		IMMOKALEE		35.3			X	10.7627 - 100.0
PUBLIC WATER SUPPLY - PLANT	NAPLES BINGO PALACE GG PKWY		NAPLES		9.5	2	B	X	5.129 - 8.0742
PUBLIC WATER SUPPLY - PLANT	NAPLES WATER DEPT		NAPLES		12.1	2	B	X	
PUBLIC WATER SUPPLY - PLANT	TEMPLE BETHEL		NAPLES		10.7	2	B	X	10.7627 - 100.0
PUBLIC WATER SUPPLY - PLANT	SANDY RIDGE LABOR CAMP		NAPLES		15.7	3	C	X	
PUBLIC WATER SUPPLY - PLANT	COLLIER COUNTY REGIONAL WTP		NAPLES		12.7	3	C	X	10.7627 - 100.0
PUBLIC WATER SUPPLY - PLANT	COLLIER COUNTY REGIONAL WTP		NAPLES		15.7	3	C	X	
PUBLIC WATER SUPPLY - PLANT	CENTER POINT COMMUNITY CHURCH		NAPLES		10.8	2	B	X	
PUBLIC WATER SUPPLY - PLANT	HARLEY DAVIDSON MOTOR COMPANY		NAPLES		14.9	4	D	X	
PUBLIC WATER SUPPLY - PLANT	ORANGE TREE UTILITY CO., INC.		NAPLES		16.8	3	C	X	10.7627 - 100.0
PUBLIC WATER SUPPLY - PLANT	E'S COUNTRY STORE		NAPLES		14.0	3	C	X	2.7152 - 3.6067
PUBLIC WATER SUPPLY - PLANT	RANDALL CENTER		NAPLES		15.5	3	C	X	10.7627 - 100.0
PUBLIC WATER SUPPLY - PLANT	S.W. FLORIDA RESEARCH ED. CTR.		IMMOKALEE		36.9			X	3.6068 - 5.128

FACILITY TYPE	NAME	ADDRESS	CITY	ZIP	DEM*	STORM SURGE CAT	EVAC ZONE	FLOOD ZONE	FIRE
PUBLIC WATER SUPPLY - PLANT	SUNNILAND COUNTRY STORE		IMMOKALEE		20.9			X	
PUBLIC WATER SUPPLY - PLANT	UNITY FAITH MISSIONARY BAPTIST		NAPLES		12.4	3	C	X	10.7627 - 100.0
PUBLIC WATER SUPPLY - PLANT	SYNGENTA SEEDS, INC.		NAPLES		8.0	2	B	X	
PUBLIC WATER SUPPLY - PLANT	GOLDEN GATE LIBRARY		NAPLES		13.4	3	C	X	8.0743 - 10.7626
PUBLIC WATER SUPPLY - PLANT	BONITA BAY EASTGOLF CLUB - MAINTENANCE		NAPLES		14.9	3	C	X	
PUBLIC WATER SUPPLY - PLANT	BONITA BAY EAST GOLF CLUB - CLUBHOUSE		NAPLES		13.0	3	C	X	
PUBLIC WATER SUPPLY - PLANT	BONITA BAY EAST GOLF CLUB REST SHELTER 1		NAPLES		19.0	4	D	X	
PUBLIC WATER SUPPLY - PLANT	BONITA BAY GOLF CLUB REST SHELTER 2		NAPLES		13.9	3	C	X	
PUBLIC WATER SUPPLY - PLANT	HIDEOUT GOLF CLUB SYSTEM		NAPLES		11.6	2	B	X	
PUBLIC WATER SUPPLY - PLANT	GOLDEN GATE ASSEMBLY OF GOD		NAPLES		10.2	2	B	X	10.7627 - 100.0
PUBLIC WATER SUPPLY - PLANT	SABAL PALM ELEMEN / CYPRESS PALM MIDDLE		NAPLES		17.0	4	D	X	10.7627 - 100.0
PUBLIC WATER SUPPLY - PLANT	LIVING WORD FAMILY CHURCH WTP		NAPLES		13.3	3	C	X	5.129 - 8.0742
PUBLIC WATER SUPPLY - PLANT	GOLDEN GATE WALGREENS		NAPLES		11.9	3	C	X	

FACILITY TYPE	NAME	ADDRESS	CITY	ZIP	DEM*	STORM SURGE CAT	EVAC ZONE	FLOOD ZONE	FIRE
PUBLIC WATER SUPPLY - PLANT	FITNESS QUEST		NAPLES		11.0	2	B	X	
PUBLIC WATER SUPPLY - PLANT	PEACE LUTHERAN CHURCH OF NAPLES		NAPLES		13.5	3	C	X	3.6068 - 5.128
PUBLIC WATER SUPPLY - PLANT	CENTER POINT COMMUNITY CHURCH YOUTH SANC		NAPLES		10.0	2	B	X	
PUBLIC WATER SUPPLY - PLANT	AVE MARIA UTILITY COMPANY, LLLP		AVE MARIA		22.9	5	E	X	
PUBLIC WATER SUPPLY - PLANT	PALMETTO J ELEMENTARY SCHOOL		NAPLES		10.9	3	C	X	2.7152 - 3.6067
PUBLIC WATER SUPPLY - PLANT	CALUSA PINES GOLF CLUB - MAINTENANCE		NAPLES		13.2	3	C	X	
PUBLIC WATER SUPPLY - PLANT	LA HISPANA #2		NAPLES		14.7	3	C	X	10.7627 - 100.0
PUBLIC WATER SUPPLY - PLANT	ESTATES ELEMENTARY SCHOOL		NAPLES		22.7	4	D	X	8.0743 - 10.7626
PUBLIC WATER SUPPLY - PLANT	WILSON BLVD. RETAIL CENTER		NAPLES		13.6	3	C	X	
PUBLIC WATER SUPPLY - PLANT	CALUSA PINES GOLF CLUB - CLUB HOUSE WTP		NAPLES		13.5	3	C	X	
PUBLIC WATER SUPPLY - PLANT	NAPLES EQUESTRIAN CHALLENGE, INC.		NAPLES		15.2	3	C	X	10.7627 - 100.0
RELIEF AGENCY	COLLIER COUNTY RED CROSS CHAPTER	2610 NORTHBROOKE PLAZA DR	NAPLES	34119	14.3	3	C	X	10.7627 - 100.0
REST AREA	REST AREA/N		IMMOKALEE	34142	13.4			A	

FACILITY TYPE	NAME	ADDRESS	CITY	ZIP	DEM*	STORM SURGE CAT	EVAC ZONE	FLOOD ZONE	FIRE
REST AREA	REST AREA/S		IMMOKALEE	34142	14.0			A	
RV PARK	Whisper Creek Inc.	1887 N State 29 Road	Labelle	33935	38.5			A	
RV PARK	Rock Creek R.V. Resort	3100 N Rd	Naples	34104	3.1	T	T	AE	
RV PARK	Marco Naples Hitching Post RV	100 Barefoot Williams Road	Naples	34113	6.5	1	A	AE	
RV PARK	Neapolitan Cove RV Resort	3790 Tamiami Trail E	Naples	34112	6.6	1	A	AE	
RV PARK	Collier Seminole State Park	20200 Tamiami Trail E	Naples	34114	5.0	1	A	AE	
RV PARK	East Naples Trailer Park	2280 Pineland Street	Naples	34112	3.8	T	T	AE	
RV PARK	M & E Trailer Park	1082 Henderson Creek Drive	Naples	34114	4.1	T	T	AE	
RV PARK	Naples Kampground of America	1700 Barefoot Williams Road	Naples	34113	3.3	T	T	AE	
RV PARK	Paradise Pointe RV Resort	14500 Tamiami Trail E	Naples	34114	6.6	1	A	AE	
RV PARK	Big Cypress Trail Lakes Cmpgrd	40904 E Tamiami Trail	Ochopee	34141	3.7	T	T	AE	
RV PARK	Endless Summer RV Estates	2 Tina Lane	Naples	34104	10.4	2	B	X	
RV PARK	Crystal Lake R V Resort	14960 Collier Boulevard	Naples	34119	15.2	3	C	X	10.7627 - 100.0
RV PARK	Naples Gardens RV Resort	8230 Collier Boulevard	Naples	34114	11.5	2	B	X	
RV PARK	Lake San Marino R V Park	1000 Wiggins Pass Road E	Naples	34110	10.6	2	B	X	
RV PARK	Lake Trafford Marina Inc. RV Park	6001 Lake Trafford Road	Immokalee	34142	23.7	5	E	X	

FACILITY TYPE	NAME	ADDRESS	CITY	ZIP	DEM*	STORM SURGE CAT	EVAC ZONE	FLOOD ZONE	FIRE
RV PARK	Naples Motorcoach Resort	13300 Tamiami Trail E	Naples	34114	7.0	1	A	X	
RV PARK	Club Naples RV Resort	3180 Beck Boulevard	Naples	34114	12.5	3	C	X	
RV PARK	Panther's Walk RV Resort	3050 Beck Boulevard	Naples	34114	11.5	2	B	X	
SHELTER	LORENZO WALKER INSTITUTE OF TECHNOLOGY (LORENZO WALKER TECHNICAL HIGH SCHOOL)	3702 ESTEY AVE	NAPLES	34104	6.8	2	B	AE	
SHELTER	NAPLES UNITED CHURCH OF CHRIST	5200 CRAYTON RD	NAPLES	34103	10.4	2	B	AE	5.129 - 8.0742
SHELTER	PARKSIDE ELEMENTARY SCHOOL	5322 TEXAS AVE	NAPLES	34113	7.6	2	B	AE	10.7627 - 100.0
SHELTER	MARCO PRESBYTERIAN CHURCH	875 W ELKCAM CIR	MARCO ISLAND	34145	7.0	2	B	AE	
SHELTER	NAPLES PARK ELEMENTARY SCHOOL	685 111TH AVE N	NAPLES	34110	10.1	2	B	AE	
SHELTER	LAKE PARK ELEMENTARY SCHOOL	1295 14TH AVE N	NAPLES	34102	9.0	2	B	AE	5.129 - 8.0742
SHELTER	SHADOWLAWN ELEMENTARY SCHOOL	2161 SHADOWLAWN DR	NAPLES	34112	6.8	2	B	AE	
SHELTER	AVALON ELEMENTARY SCHOOL	3300 THOMASSON DR	NAPLES	34112	6.9	2	B	AE	
SHELTER	EVERGLADES CITY SCHOOL	415 SCHOOL DR	OCHOPEE	34141	7.4	2	B	AE	
SHELTER	TOMMIE BARFIELD ELEMENTARY SCHOOL	101 KIRKWOOD ST	MARCO ISLAND	34145	9.3	2	B	AE	
SHELTER	MARCO ISLAND CHARTER MIDDLE SCHOOL	1401 TRINADAD AVE	MARCO ISLAND	34145	9.5	2	B	AE	
SHELTER	EAST NAPLES MIDDLE SCHOOL	4100 ESTEY AVE	NAPLES	34104	7.6	2	B	AE	

FACILITY TYPE	NAME	ADDRESS	CITY	ZIP	DEM*	STORM SURGE CAT	EVAC ZONE	FLOOD ZONE	FIRE
SHELTER	ST. MATTHEWS HOUSE	2001 AIRPORT RD S	NAPLES		7.1	2	B	AE	3.6068 - 5.128
SHELTER	IMMOKALEE HIGH SCHOOL	701 W IMMOKALEE DR	IMMOKALEE	34142	36.3			X	
SHELTER	IMMOKALEE COMMUNITY CENTER	321 N 1ST ST	IMMOKALEE		34.3			X	8.0743 - 10.7626
SHELTER	FIRST UNITED METHODIST CHURCH OF IMMOKALEE	303 N 9TH ST	IMMOKALEE	34142	33.8			X	
SHELTER	IMMOKALEE FRIENDSHIP HOUSE	602 W MAIN ST	IMMOKALEE		32.0			X	
SHELTER	EDEN PARK ELEMENTARY SCHOOL	3655 WESTCLOX ST	IMMOKALEE		34.6			X	
SHELTER	GOLDEN GATE ELEMENTARY INTERMEDIATE SCHOOL	5055 20TH PLACE SW	NAPLES		13.5	3	C	X	
SHELTER	GOLDEN TERRACE ELEMENTARY INTERMEDIATE SCHOOL	2965 44TH TERR SW	NAPLES		13.5	3	C	X	
SHELTER	MIKE DAVIS ELEMENTARY SCHOOL	3215 MAGNOLIA POND DR	NAPLES		10.7	2	B	X	2.7152 - 3.6067
SHELTER	MOORINGS PRESBYTERIAN CHURCH OF NAPLES	791 HARBOUR DR	NAPLES	34103	12.8	3	C	X	
SHELTER	NAPLES HIGH SCHOOL	1100 GOLDEN EAGLE CIR	NAPLES	34103	11.7	2	B	X	
SHELTER	LELY ELEMENTARY SCHOOL	8125 LELY CULTURAL PKWY	NAPLES	34113	10.8	2	B	X	10.7627 - 100.0
SHELTER	CORKSCREW ELEMENTARY SCHOOL	1065 COUNTY ROAD 858	NAPLES	34120	17.4	4	D	X	
SHELTER	ESTATES ELEMENTARY SCHOOL (ESTATES ELEMENTARYS SCHOOL)	5945 EVERGLADES	NAPLES	34120	23.1	4	D	X	

		BLVD N							
FACILITY TYPE	**NAME**	**ADDRESS**	**CITY**	**ZIP**	**DEM***	**STORM SURGE CAT**	**EVAC ZONE**	**FLOOD ZONE**	**FIRE**
SHELTER	AVE MARIA UNIVERSITY	5050 AVE MARIA BLVD	IMMOKALEE	34142	31.6	5	E	X	
SHELTER	BARRON COLLIER HIGH SCHOOL (BARRON COLLIER HIGH SCHOOL (PF))	5600 COUGAR DR	NAPLES	34109	11.7	2	B	X	
SHELTER	BETHUNE EDUCATION CENTER	614 S 5TH ST	IMMOKALEE	34142	25.6			X	
SHELTER	CALUSA PARK ELEMENTARY SCHOOL	4600 SANTA BARBARA BLVD	NAPLES	34104	11.8	2	B	X	5.129 - 8.0742
SHELTER	CORKSCREW MIDDLE SCHOOL	1165 COUNTY ROAD 858	NAPLES	34120	17.5	4	D	X	
SHELTER	CYPRESS PALM MIDDLE SCHOOL	4255 18TH AVE NE	NAPLES	34120	17.0	4	D	X	10.7627 - 100.0
SHELTER	EMMANUEL EVANGELICAL LUTHERAN CHURCH OF NAPLES	777 MOORING LINE DR	NAPLES	34103	11.8	2	B	X	
SHELTER	FIRST BAPTIST CHURCH OF NAPLES	3000 ORANGE BLOSSOM DR	NAPLES	34109	15.7	3	C	X	
SHELTER	NORTH NAPLES MIDDLE SCHOOL	16165 LIVINGSTON RD	NAPLES	34110	15.3	3	C	X	5.129 - 8.0742
SHELTER	NORTH COLLIER REGIONAL PARK (NORTH COLLIER REGIONAL PARK (PF))	1500 LIVINGSTON RD	NAPLES	34109	16.5	3	C	X	10.7627 - 100.0
SHELTER	OAKRIDGE MIDDLE SCHOOL	14975 COLLIER BLVD	NAPLES	34119	15.9	3	C	X	10.7627 - 100.0
SHELTER	PALMETTO RIDGE HIGH SCHOOL (PALMETTO RIDGE HIGH SCHOOL (SN) (PF))	1655 VICTORY LN	NAPLES	34120	16.9	4	D	X	8.0743 - 10.7626

FACILITY TYPE	NAME	ADDRESS	CITY	ZIP	DEM*	STORM SURGE CAT	EVAC ZONE	FLOOD ZONE	FIRE
SHELTER	PELICAN MARSH ELEMENTARY SCHOOL	9480 AIRPORT RD N	NAPLES	34109	11.8	2	B	X	3.6068 - 5.128
SHELTER	PINE RIDGE MIDDLE SCHOOL	1515 PINE RIDGE RD	NAPLES	34109	11.6	2	B	X	
SHELTER	SABAL PALM ELEMENTARY SCHOOL	4095 18TH AVE NE	NAPLES	34120	16.0	4	D	X	
SHELTER	SHEPHERD OF THE GLADES LUTHERAN CHURCH	6020 RATTLESNAKE HAMMOCK RD	NAPLES	34112	10.0	2	B	X	
SHELTER	VETERANS MEMORIAL ELEMENTARY SCHOOL	15960 VETERANS MEMORIAL PKWY	NAPLES	34110	16.8	3	C	X	10.7627 - 100.0
SHELTER	VINEYARDS ELEMENTARY SCHOOL	6225 ARBOR BLVD W	NAPLES	34119	13.2	3	C	X	
SHELTER	GOLDEN GATE HIGH SCHOOL	2925 TITAN WAY	NAPLES	34116	13.5	3	C	X	2.7152 - 3.6067
SHELTER	GOLDEN GATE MIDDLE SCHOOL	2701 48TH TERR SW	NAPLES	34116	11.4	2	B	X	
SHELTER	GOLDEN TERRACE ELEMENTARY SCHOOL	2711 44TH TER SW	NAPLES	34116	15.2	3	C	X	3.6068 - 5.128
SHELTER	GULF COAST HIGH SCHOOL	7878 IMMOKALEE RD	NAPLES	34119	15.3	3	C	X	5.129 - 8.0742
SHELTER	LAUREL OAK ELEMENTARY SCHOOL	7800 IMMOKALEE RD	NAPLES	34119	15.1	3	C	X	
SHELTER	LELY HIGH SCHOOL	1 LELY HIGH SCHOOL BLVD	NAPLES	34113	7.8	2	B	X	10.7627 - 100.0
SHELTER	MANATEE ELEMENTARY SCHOOL	1880 MANATEE RD	NAPLES	34114	6.9	2	B	X	

FACILITY TYPE	NAME	ADDRESS	CITY	ZIP	DEM*	STORM SURGE CAT	EVAC ZONE	FLOOD ZONE	FIRE
SHELTER	MAYFLOWER CONGREGATIONAL UCC OF NAPLES	2900 COUNTY BARN RD	NAPLES	34112	9.3	2	B	X	10.7627 - 100.0
SHELTER	GOLDEN GATE AQUATICS COMPLEX	3300 SANTA BARBARA RD	NAPLES		12.0	2	B	X	
SHELTER	PALMETTO ELEMENTARY SCHOOL	3000 10TH ST SE	NAPLES		12.7	3	C	X	
SHELTER	GULFVIEW MIDDLE SCHOOL	255 6TH ST S	NAPLES	34102	11.5	2	B	X	
SHELTER	OSCEOLA ELEMENTARY SCHOOL	5770 OSCEOLA TR	NAPLES	34109	11.8	2	B	X	
SHELTER	SEA GATE ELEMENTARY SCHOOL	650 SEAGATE DR	NAPLES	34103	13.2	3	C	X	
SHELTER	POINCIANA ELEMENTARY SCHOOL	2825 AIRPORT RD	NAPLES	34105	9.1	2	B	X	3.6068 - 5.128
SHELTER	MANATEE MIDDLE SCHOOL	1920 MANATEE RD	NAPLES	34114	7.0	2	B	X	
SHELTER	LAKE TRAFFORD ELEMENTARY SCHOOL	3500 LAKE TRAFFORD RD	IMMOKALEE	34142	31.6			X	10.7627 - 100.0
SHELTER	HIGHLANDS ELEMENTARY SCHOOL	1101 LAKE TRAFFORD RD	IMMOKALEE	34142	35.3			X	
SHELTER	IMMOKALEE MIDDLE SCHOOL	401 N 9TH ST	IMMOKALEE	34142	34.7			X	10.7627 - 100.0
SHELTER	RCMA IMMOKALEE COMMUNITY CHILD DEVELOPMENT CENTER (IMMOKALEE COMMUNITY SCHOOL)	123 NORTH 4TH STREET	IMMOKALEE	34142	35.8			X	
SHELTER	PINECREST ELEMENTARY SCHOOL	313 S 9TH ST	IMMOKALEE	34142	31.2			X	
SHELTER	VILLAGE OAKS ELEMENTARY SCHOOL	1601 STATE ROAD 29	IMMOKALEE	34142	27.3			X	10.7627 - 100.0
SHELTER	COLLIER COUNTY AGRICULTURAL CENTER	14700 IMMOKALEE RD	NAPLES		18.8	4	D	X	10.7627 - 100.0

FACILITY TYPE	NAME	ADDRESS	CITY	ZIP	DEM*	STORM SURGE CAT	EVAC ZONE	FLOOD ZONE	FIRE
SHELTER	IMMOKALEE TECHNICAL CENTER	508 N 9TH ST	IMMOKALEE	34142	36.3			X	
SHELTER	GOLDEN GATE COMMUNITY CENTER	4701 GOLDEN GATE PKWY	NAPLES	34116	12.9	3	C	X	
SHELTER	UNIVERSITY OF FLORIDA - INSTITUTE OF FOOD & AGRI SCIENCES (UNIV. OF FLORIDA/INST. OF FOOD AND AGRI SCIENCES)	2686 STATE ROAD 29	IMMOKALEE		37.3			X	2.7152 - 3.6067
SHELTER	VETERANS COMMUNITY PARK COMMUNITY CENTER	1895 VETERANS PARK DR	NAPLES		8.6	2	B	X	
SHELTER	COLLIER PAC	601 E MAIN ST	IMMOKALEE		31.9			X	
SOLID WASTE FACILITY	JTF FARMS, LLC	15651 CR 858 (OIL WELL)	IMMOKALEE	34143	19.2	5	E	A	
SOLID WASTE FACILITY	MARCO ISLAND TRANSFER STATION	ELKCAM CIRCLE	MARCO ISLAND	34145	5.7	1	A	AE	2.7152 - 3.6067
SOLID WASTE FACILITY	ANNA'S GREEN ACRES	11820 RIGGS ROAD	NAPLES	34114	4.8	1	A	AE	2.7152 - 3.6067
SOLID WASTE FACILITY	KEEWAYDIN ISLAND LANDFILL	KEEWAYDIN ISLAND	NAPLES	34102	5.6	1	A	AE	
SOLID WASTE FACILITY	APF- III DEVELOPMENTAL HANGAR PROJECT	160 AVIATION DRIVE	NAPLES	34104	5.7	1	A	AE	
SOLID WASTE FACILITY	THOMPSON PROPERTY	11081 Trinity Pl	NAPLES	34114	6.7	2	B	AE	
SOLID WASTE FACILITY	BALTAZAR PROPERTY	601 AUTO RANCH ROAD	NAPLES	34114	3.9	T	T	AE	
SOLID WASTE FACILITY	SEABOARD VILLAGE MOBILE HOME PARK	906 SEABOARD VILLAGE DRIVE	EVERGLADES CITY	34139	1.9	T	T	AE	

FACILITY TYPE	NAME	ADDRESS	CITY	ZIP	DEM*	STORM SURGE CAT	EVAC ZONE	FLOOD ZONE	FIRE
SOLID WASTE FACILITY	COLLIER COUNTY SCHOOL BOARD	3710 ESTEY AVE	NAPLES	34104	2.9	1	A	AE	
SOLID WASTE FACILITY	JD'S AUTO RANCH (SNYDER PROPERTY)	1135 AUTO RANCH RD	NAPLES	34114	4.3	T	T	AE	
SOLID WASTE FACILITY	NAA ESA SITE NO. 1	GATE 2W	NAPLES	34104	3.7	T	T	AE	
SOLID WASTE FACILITY	NAA ESA SITE NO. 3	WEST OF TERMINAL DRIVE	NAPLES	34104	3.9	T	T	AE	
SOLID WASTE FACILITY	NAA ESA SITE NO. 4	EAST OF TERMINAL ROAD	NAPLES	34104	4.4	1	A	AE	
SOLID WASTE FACILITY	NAA ESA SITE NO. 5	ENTERPRISE AVE & WEST OF CORPORATE FLIG	NAPLES	34104	4.3	1	A	AE	
SOLID WASTE FACILITY	SOUTH MARCO BEACH ACCESS PARKING LOT	938 SWALLOW AVENUE	MARCO ISLAND	34145	5.4	1	A	AE	3.6068 - 5.128
SOLID WASTE FACILITY	CAXAMBAS PARK	909 COLLIER COURT	MARCO ISLAND	34145	3.7	T	T	AE	
SOLID WASTE FACILITY	OKENKA PROPERTY	11141 Trinity Pl	NAPLES	34114	6.2	2	B	AE	
SOLID WASTE FACILITY	NINO PROPERTY	451 AUTO RANCH ROAD	NAPLES	34114	3.9	T	T	AE	5.129 - 8.0742
SOLID WASTE FACILITY	R & D SOIL BUILDS, INC - NAPLES	11812 SIX L'S FARMS ROAD	NAPLES	34142	5.0	1	A	AE	
SOLID WASTE FACILITY	CCWSD RESOURCE RECOVERY PARK	3730 WHITE LAKE BLVD	NAPLES	34120	11.2	2	B	X	3.6068 - 5.128
SOLID WASTE FACILITY	BEMBRIDGE PARCEL	4590 SANTA BARBARA BLVD	NAPLES	34112	11.5	2	B	X	2.7152 -

									3.6067
FACILITY TYPE	**NAME**	**ADDRESS**	**CITY**	**ZIP**	**DEM***	**STORM SURGE CAT**	**EVAC ZONE**	**FLOOD ZONE**	**FIRE**
SOLID WASTE FACILITY	OLIVA MULCHING	1340 WILD TURKEY DRIVE	NAPLES	34120	19.0	4	D	X	
SOLID WASTE FACILITY	WSI - NAPLES C&D TRANSFER STATION	3715 PROGRESS AVE	NAPLES	34104	9.0	2	B	X	
SOLID WASTE FACILITY	NAPLES AIRPORT AUTHORITY LANDFILL	160 AVIATION DR.	NAPLES 33942	34104	17.4	4	D	X	
SOLID WASTE FACILITY	IMMOKALEE LF (EUSTIS AVE.)	EUSTIS AVE EXTENSION	IMMOKALEE	34142	38.1			X	
SOLID WASTE FACILITY	BOND PROPERTY	1610 IVY WAY	NAPLES	34117	11.7	3	C	X	3.6068 - 5.128
SOLID WASTE FACILITY	R & D SOIL BUILDERS, INC.	10410 HWY 858	IMMOKALEE	34142	18.0	4	D	X	
SOLID WASTE FACILITY	CBE COMPLETE SITE CLEAN-UP	3994 MERCANTILE AVE	NAPLES	34104	8.5	2	B	X	
SOLID WASTE FACILITY	LEO JR LANDSCAPING	2350 Washburn Ave	NAPLES	34117	10.5	2	B	X	
SOLID WASTE FACILITY	ENVIRONMENTAL TURNKEY SOLUTIONS, LLC	16004 IMMOKALEE ROAD	NAPLES	34120	17.9	4	D	X	8.0743 - 10.7626
SOLID WASTE FACILITY	BJ EXCAVATING ENTERPRISES, INC.	null	NAPLES	34104	12.4	3	C	X	
SOLID WASTE FACILITY	CRAWFORD LANDSCAPING	2360 Catawba St	NAPLES	34120	15.1	3	C	X	
SOLID WASTE FACILITY	DAVE'S TIRE RECYCLING	4573 EXCHANGE AVE	NAPLES	34104	8.8	2	B	X	

FACILITY TYPE	NAME	ADDRESS	CITY	ZIP	DEM*	STORM SURGE CAT	EVAC ZONE	FLOOD ZONE	FIRE
SOLID WASTE FACILITY	TOWNSEND PROPERTY	321 BRANDY LN	NAPLES	34114	9.8	2	B	X	
SOLID WASTE FACILITY	LANDSCAPER'S CHOICE	218 SABAL PALM ROAD	NAPLES	34114	8.6	2	B	X	
SOLID WASTE FACILITY	MOORE PROPERTY GOLDEN GATE	120 7TH ST. SW	NAPLES	34117	11.8	3	C	X	3.6068 - 5.128
SOLID WASTE FACILITY	IMMOKALEE WASTE TIRE SITE / ROBERT'S AUTO SALVAGE	106 DIXIE AVENUE EAST	IMMOKALEE	34142	31.0			X	
SOLID WASTE FACILITY	CWABS, INC. PROPERTY	4320 18th St NE	NAPLES	34120	16.2	4	D	X	
SOLID WASTE FACILITY	BRISTOL PINES - PHASE II (WATERWAYS HOMES)	BRISTOL PINES CIRCLE	NAPLES	34120	15.4	3	C	X	10.7627 - 100.0
SOLID WASTE FACILITY	NAA ESA SITE NO 2	SW- NORTH ROAD	NAPLES	34104	12.5	3	C	X	
SOLID WASTE FACILITY	HERITAGE BAY	700 FT NORTH OF IMMOKALEE RD AND CR 951	NAPLES	34119	14.6	3	C	X	
SOLID WASTE FACILITY	FOGG'S NURSERY & MULCH SUPPLY, INC.	10270 IMMOKALEE RD	NAPLES	34120	17.1	3	C	X	3.6068 - 5.128
SOLID WASTE FACILITY	GREEN CLUB RECYCLING LLC	2330 BRANTLEY BLVD	NAPLES	34117	12.8	3	C	X	3.6068 - 5.128
SOLID WASTE FACILITY	O'DONNELL LANDSCAPES, INC. ORANGE BLOSSOM NURSERY	2010 ORANGE BLOSSOM DR	NAPLES	34109	11.2	2	B	X	
SOLID WASTE FACILITY	TESSARZIK PROPERTY	SANDERS BLVD OFF SABAL PALM RD	NAPLES	34114	8.2	2	B	X	

FACILITY TYPE	NAME	ADDRESS	CITY	ZIP	DEM*	STORM SURGE CAT	EVAC ZONE	FLOOD ZONE	FIRE
SOLID WASTE FACILITY	COLLIER AGGREGATES MULCH	16000 Immokalee Rd	NAPLES	34120	19.1	4	D	X	
SOLID WASTE FACILITY	COLLIER COUNTY ESA CCWSD	825 39TH AVE NE	NAPLES	34120	17.1	4	D	X	
SOLID WASTE FACILITY	NAPLES SANITARY LANDFILL	3750 WHITE LAKE BLVD.	NAPLES	34117	94.6			X	10.7627 - 100.0
SOLID WASTE FACILITY	CARNESTOWN TRANSFER STATION	31201 TAMIAMI TRAIL EAST	NAPLES	34114	10.9	2	B	X	
SOLID WASTE FACILITY	NAPLES TRANSFER STA. (COLLIER CO.)	AIRPORT RD, .5MI N SR856	NAPLES	34104	16.6	3	C	X	
SOLID WASTE FACILITY	IMMOKALEE SLF AND TRANSFER STATION (STOCKADE)	700 STOCKADE RD @ CR846	IMMOKALEE	34142	81.7			X	
SOLID WASTE FACILITY	NAPLES YARD TRASH COMP. SITE (CITY)	SR951A, S PUBLIC WORKS COMPLEX	NAPLES	34102	14.6	3	C	X	
SOLID WASTE FACILITY	WM RECYCLING NAPLES	5801 YAHL ST	NAPLES	34109	12.1	2	B	X	
SOLID WASTE FACILITY	GREENSCAPES OF SW FLORIDA	14370 COLLIER BLVD	NAPLES	34119	12.3	3	C	X	
SOLID WASTE FACILITY	CAROL-JEAN GRANT ESTATE	288 Brandy Ln	NAPLES	34114	9.7	2	B	X	8.0743 - 10.7626
SOLID WASTE FACILITY	SOUTHWEST FLORIDA LANDSCAPE, INC. & LOCKWOOD PROPERTY	2010 Orange Blossom Dr	NAPLES	34109	11.6	2	B	X	
SOLID WASTE FACILITY	BANNY FARM NURSERY & EXCAVATING, INC.	1655 74TH AVENUE SE	NAPLES	34117	9.0	2	B	X	
SOLID WASTE FACILITY	STAHLMAN LANDSCAPE	2160 KEANE AVENUE	NAPLES	34117	12.6	2	B	X	

FACILITY TYPE	NAME	ADDRESS	CITY	ZIP	DEM*	STORM SURGE CAT	EVAC ZONE	FLOOD ZONE	FIRE
SOLID WASTE FACILITY	YAHL MULCHING & RECYCLING	2250 WASHBURN AVENUE	NAPLES	34117	10.7	2	B	X	
SOLID WASTE FACILITY	BJ YARD	4651 ARNOLD AVENUE	NAPLES	34104	8.8	2	B	X	
STATE GOVERNMENT FACILITY	FLORIDA HIGHWAY PATROL TROOP F	3210 BECK BLVD	NAPLES	34114	15.2	3	C	X	5.129 - 8.0742
WASTEWATER FACILITY	Sunniland Mine - Florida Rock				16.0	5	E	A	
WASTEWATER FACILITY	I-75 Big Cypress Rest Stop				13.4			A	2.7152 - 3.6067
WASTEWATER FACILITY	Port Of The Islands - South				5.4	1	A	AE	
WASTEWATER FACILITY	Marco Island Utilities WWTP				5.8	1	A	AE	
WASTEWATER FACILITY	Everglades City, City of - WWTF				2.6	T	T	AE	
WASTEWATER FACILITY	Rookery Bay National Estuarine Research Reserve				6.5	1	A	AE	
WASTEWATER FACILITY	Big Cypress National Preserve				3.9	T	T	AE	
WASTEWATER FACILITY	Tarpon Village Condo				5.1	1	A	AE	
WASTEWATER FACILITY	Big Cypress National Preserve				5.0	1	A	AE	2.7152 - 3.6067

FACILITY TYPE	NAME	ADDRESS	CITY	ZIP	DEM*	STORM SURGE CAT	EVAC ZONE	FLOOD ZONE	FIRE
WASTEWATER FACILITY	Collier County North Regional WRF				8.2	2	B	AE	
WASTEWATER FACILITY	Marco Shores Utilities				7.2	2	B	AE	
WASTEWATER FACILITY	Naples, City of - WWTP I				6.0	1	A	AE	
WASTEWATER FACILITY	Preferred Materials				9.9	2	B	X	
WASTEWATER FACILITY	Orange Tree WWTP				17.2	4	D	X	10.7627 - 100.0
WASTEWATER FACILITY	CEMEX LLC - Wiggins Pass				10.2	2	B	X	
WASTEWATER FACILITY	CEMEX LLC - East Trail				7.4	2	B	X	
WASTEWATER FACILITY	Willow Run Trust				14.1	3	C	X	
WASTEWATER FACILITY	Ave Maria Utility Company				24.2	5	E	X	
WASTEWATER FACILITY	Estates Elementary School F				23.0	4	D	X	10.7627 - 100.0
WASTEWATER FACILITY	Big Cypress Elementary School WWTP				11.6	2	B	X	10.7627 - 100.0
WASTEWATER FACILITY	Golden Gate WWTP				11.6	2	B	X	
WASTEWATER FACILITY	Ntgargiulo - Naples Tomato Growers				14.4	3	C	X	

FACILITY TYPE	NAME	ADDRESS	CITY	ZIP	DEM*	STORM SURGE CAT	EVAC ZONE	FLOOD ZONE	FIRE
WASTEWATER FACILITY	Immokalee WWTF				32.7			X	
WASTEWATER FACILITY	Naples Ready Mix				9.7	2	B	X	
WASTEWATER FACILITY	Waste Management Inc Of Florida				9.9	2	B	X	
WASTEWATER FACILITY	Corkscrew Swamp Sanctuary				19.8	4	D	X	
WASTEWATER FACILITY	Sabal Palm Elementary School				17.4	4	D	X	10.7627 - 100.0
WASTEWATER FACILITY	Oldcastle Southern Group Inc - Golden Gate Quarry				16.9	4	D	X	
WASTEWATER FACILITY	Hogan Island Quarry				23.2	4	D	X	
WASTEWATER FACILITY	Collier County South Regional WRF				8.3	2	B	X	
WASTEWATER FACILITY	Sandy Ridge Labor Camp				15.3	3	C	X	
WASTEWATER FACILITY	Big Island Excavating				22.4	5	E	X	8.0743 - 10.7626
WASTEWATER FACILITY	CCPS SCHOOL L WWTF				13.8	3	C	X	
WASTEWATER FACILITY	Palmetto Elementary School J				11.6	3	C	X	
WASTEWATER FACILITY	CEMEX LLC - Plant 12				8.8	2	B	X	

FACILITY TYPE	NAME	ADDRESS	CITY	ZIP	DEM*	STORM SURGE CAT	EVAC ZONE	FLOOD ZONE	FIRE
WASTEWATER FACILITY	CEMEX LLC / Immokalee				22.9	4	D	X	
WASTEWATER FACILITY	Orange Tree WWTP				15.5	3	C	X	
WASTEWATER FACILITY	Preferred Materials, Inc. - Immokalee				30.5			X	

* Feet above ground level, NA = not covered by the Digital Elevation Model