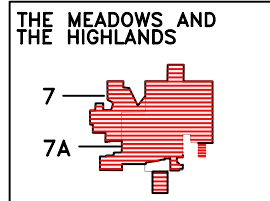



SARASOTA COUNTY  
DEVELOPMENT OF REGIONAL  
IMPACT ACTIVITIES

- 5 ARLEN MALL (SARASOTA SQUARE)
- 7A THE MEADOWS
- 7 THE MEADOWS & THE HIGHLANDS
- 19 JACARANDA WEST PUD - II
- 45 WOODMERE VILLAGE
- 46 WOODMERE COMMUNITY CENTER
- 48 PALMER RANCH AMDA
- 49 PRESTANCIA (PALMER RANCH INCREMENT I)
- 50 PALMER RANCH INCREMENT II
- 51 PELICAN POINT (HATCHETT CREEK)
- 67 PANACEA
- 68 SARASOTA-BRADENTON INTERNATIONAL AIRPORT
- 80 THE VENICE CENTER
- 83 PALMER RANCH INCREMENT III
- 85 PALMER PARK OF COMMERCE, PALMER RANCH INCREMENT IV
- 88 SARASOTA SQUARE MALL EXPANSION
- 101 PALMER RANCH INCREMENT V
- 122 PALMER RANCH EASTSIDE MDO S/D DEVELOPMENT ORDER S.D.
- 127 THE CARE CENTER EAST
- 130 THE GATEWAY TO SARASOTA
- 131 UNIVERSITY PLACE
- 134 SARASOTA INTERSTATE PARK OF COMMERCE
- 136 PALMER RANCH INCREMENT VI (TURTLE ROCK)
- 138 SARASOTA CTY. INTERSTATE BUSINESS CENTER
- 141 PALMER RANCH INCREMENT VII
- 144 PALMER RANCH INCREMENT VIII
- 145 PALMER RANCH INCREMENT IX
- 151 PALMER RANCH INCREMENT X
- 153 HERON CREEK
- 155 PALMER RANCH INCREMENT XI
- 156 SARASOTA-BRADENTON AIRPORT SD
- 157 PALMER RANCH INCREMENT XII
- 159 PALMER RANCH INCREMENT XIII
- 168 PALMER RANCH INCREMENT XV
- 172 PALMER RANCH INCREMENT XIV
- 175 PALMER RANCH INCREMENT XVI
- 176 PALMER RANCH INCREMENT XVII
- 177 SARASOTA-BRADENTON AIRPORT
- 180 PALMER RANCH INCREMENT XVIII
- 181 PALMER RANCH INCREMENT XIX
- 185 ISLES OF ATHENA

INSET 7

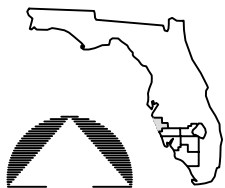
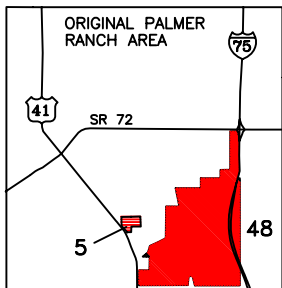


LEGEND



Page A-18

INSET 48



DRI MAP 6  
SARASOTA COUNTY